

2025

North

21855 Butteville Rd NE

Gully

Berm and Pit

Upland Fill Area

W122.85°

W122.843°

Future Fill Area

N45.234°

Low Spot
(Example)

Image © 2025 Airbus

Butteville Rd NE

Butteville Rd NE

DRAWN BY
H. ROMER 8/22/2025

CHECKED BY
P. TRONE 8/22/2025

APPROVED BY
L. GREEN 8/22/2025

DRAWING
NUMBER
1906-24001(V06)



LEGEND:

- SUBJECT PROPERTY BOUNDARY
- GULLY
- GRAVEL ACCESS ROAD
- STREAM
- 2-FOOT LIDAR BASED CONTOUR (USGS, 2024)

NOTES:

1. BASE MAP DEVELOPED FROM AN AERIAL PHOTOGRAPH MAP DATED 2023 AND ENW FIELD NOTES.
2. ALL BUILDING, STREET, AND FEATURE LOCATIONS ARE APPROXIMATE.
3. SYMBOLS REPRESENT LOCATION AND DO NOT ALWAYS REPRESENT EXACT SHAPE, SIZE, OR ORIENTATION

0 235 470 940 Feet

(APPROXIMATE 1" = 350 FEET WHEN PRINTED 11X17)



FIGURE 1

FARM GRADING PLAN
(BASED ON LAND SURVEY
AND 2024 LIDAR IMAGE)

FARM PROPERTY
21875 BUTTEVILLE RD NE
AURORA, OREGON

DRAWN BY H. ROMER 8/7/2025	CHECKED BY P. TRONE 8/7/2025	APPROVED BY L. GREEN 8/7/2025	DRAWING NUMBER 1906-2400(1/002)




LEGEND:

- SUBJECT PROPERTY BOUNDARY
- FUTURE VECTOR SOILS DEWATERING PIT
- FUTURE VECTOR TRUCK OFF-LOADING PAD
- GULLY
- FUTURE GRAVEL ACCESS ROAD
- STREAM
- 2-FOOT LIDAR BASED CONTOUR (DOGAMI, 2014)

NOTES:

1. BASE MAP DEVELOPED FROM AN AERIAL PHOTOGRAPH MAP DATED 2021 AND ENW FIELD NOTES.
2. ALL BUILDING, STREET, AND FEATURE LOCATIONS ARE APPROXIMATE.
3. SYMBOLS REPRESENT LOCATION AND DO NOT ALWAYS REPRESENT EXACT SHAPE, SIZE, OR ORIENTATION



(APPROXIMATE 1" = 350 FEET WHEN PRINTED 11X17)



FIGURE 2

PRE-EXISTING CONDITIONS
TOPOGRAPHIC MAP
(TOPOGRAPHY BASED ON 2014 LIDAR IMAGE)

VECTOR SOILS DEWATERING SITE
FARM PROPERTY
21875 BUTTEVILLE RD NE
AURORA, OREGON



LEGEND:

- SUBJECT PROPERTY BOUNDARY
- VACTOR SOILS DEWATERING PIT
- VACTOR TRUCK OFF-LOADING PAD
- GULLY
- BERM
- GRAVEL ACCESS ROAD
- STREAM
- 1-FOOT CONTOUR (AXIS MAPPING, 2025)
- 2-FOOT LIDAR BASED CONTOUR (USGS, 2024)

NOTES:

1. BASE MAP DEVELOPED FROM AN AERIAL PHOTOGRAPH MAP DATED 2023 AND ENW FIELD NOTES.
2. ALL BUILDING, STREET, AND FEATURE LOCATIONS ARE APPROXIMATE.
3. SYMBOLS REPRESENT LOCATION AND DO NOT ALWAYS REPRESENT EXACT SHAPE, SIZE, OR ORIENTATION

0 235 470 940

Feet

(APPROXIMATE 1" = 350 FEET WHEN PRINTED 11X17)



FIGURE 3








EXISTING CONDITIONS
TOPOGRAPHIC MAP
(BASED ON LAND SURVEY
AND 2024 LIDAR IMAGE)

VACTOR SOILS DEWATERING SITE
FARM PROPERTY
21875 BUTTEVILLE RD NE
AURORA, OREGON

DRAWN BY	CHECKED BY	APPROVED BY	DRAWING NUMBER
H. ROMER 8/7/2025	P. TRONE 8/7/2025	L. GREEN 8/7/2025	1905-24001(V01)




LEGEND:

-  VACTOR SOILS DEWATERING PIT
-  VACTOR TRUCK OFF-LOADING PAD
-  GULLY
-  BERM
-  STREAM
-  1-FOOT CONTOUR (AXIS MAPPING, 2025)
-  2-FOOT LIDAR BASED CONTOUR (USGS, 2024)

NOTES:

1. BASE MAP DEVELOPED FROM AN AERIAL PHOTOGRAPH MAP DATED 2023 AND ENW FIELD NOTES.
2. ALL BUILDING, STREET, AND FEATURE LOCATIONS ARE APPROXIMATE.
3. SYMBOLS REPRESENT LOCATION AND DO NOT ALWAYS REPRESENT EXACT SHAPE, SIZE, OR ORIENTATION



(APPROXIMATE 1" = 75 FEET WHEN PRINTED 11X17)



FIGURE 4

EXISTING CONDITIONS
TOPOGRAPHIC MAP
(BASED ON LAND SURVEY
AND 2024 LIDAR IMAGE)

VACTOR SOILS DEWATERING SITE
FARM PROPERTY
21875 BUTTEVILLE RD NE
AURORA, OREGON