





ZONING MAP

Input Taxlot(s): 072W30DB00500, 072W30DB00600

Owner Name: ARNAUTOV, ANTHONY

Situs Address: 4330 MONROE AVE NE
City/State/Zip: SALEM, OR 97301
Land Use Zone: UD
School District: SALEM-KEIZER
Fire District: MARION COUNTY NO.1

Legend

-  Input Taxlots
-  Lakes & Rivers
-  Highways
-  Cities



scale: 1 in = 148 ft

DISCLAIMER: This map was produced from Marion County Assessor's geographic database. This database is maintained for assessment purposes only. The data provided herein may be inaccurate or out of date and any person or entity who relies on this information for any purpose whatsoever does so solely at his or her own risk. In no way does Marion County warrant the accuracy, reliability, scale or timeliness of any data provided on this map.