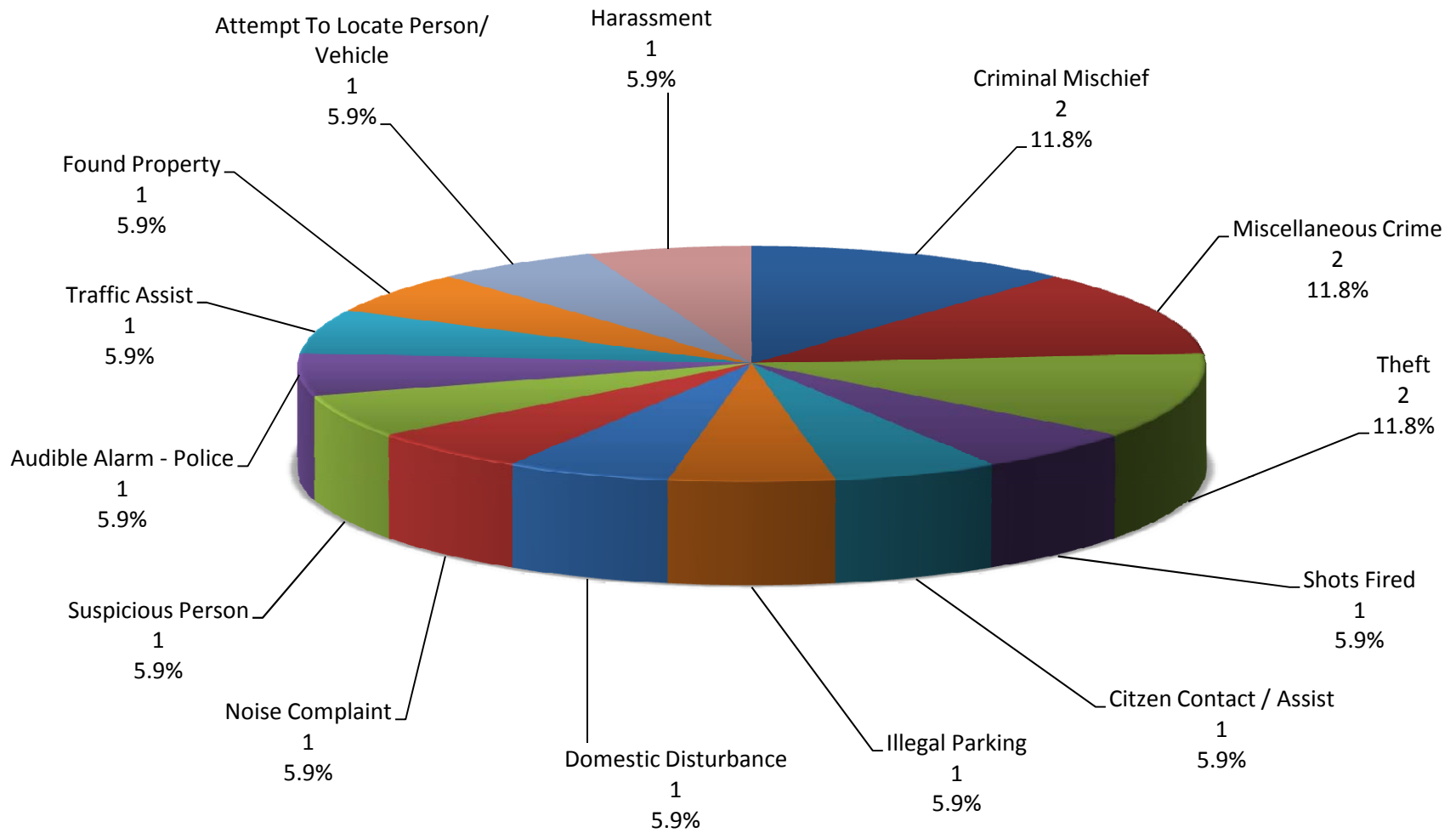
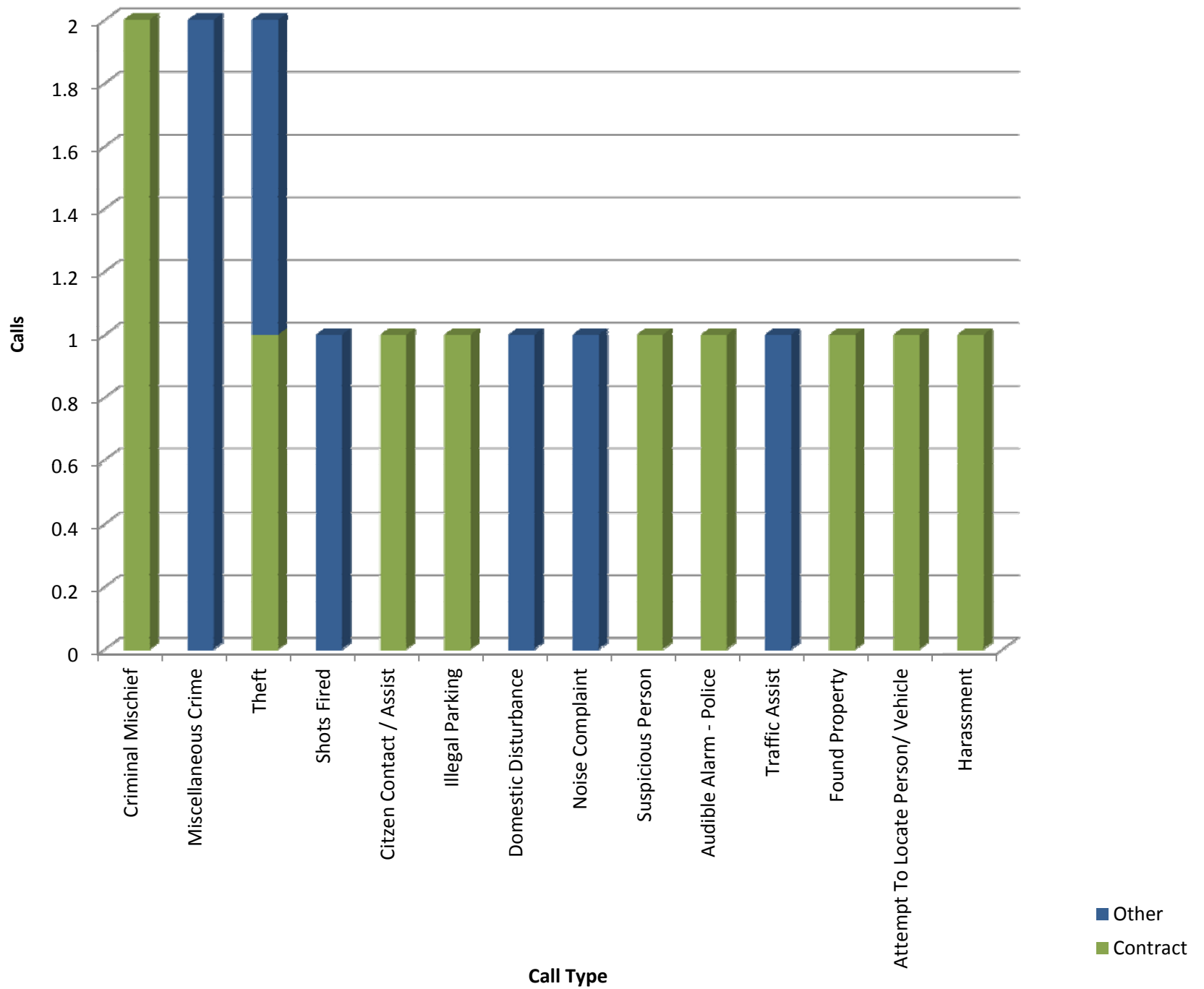


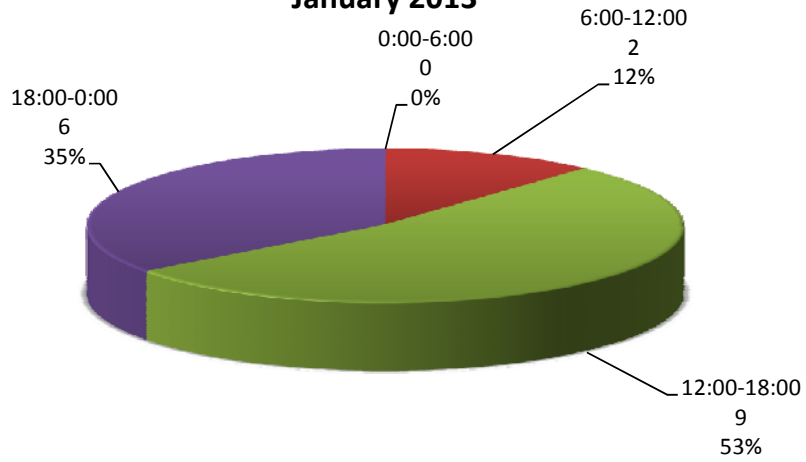
Aurora Top Calls for Service January 2013



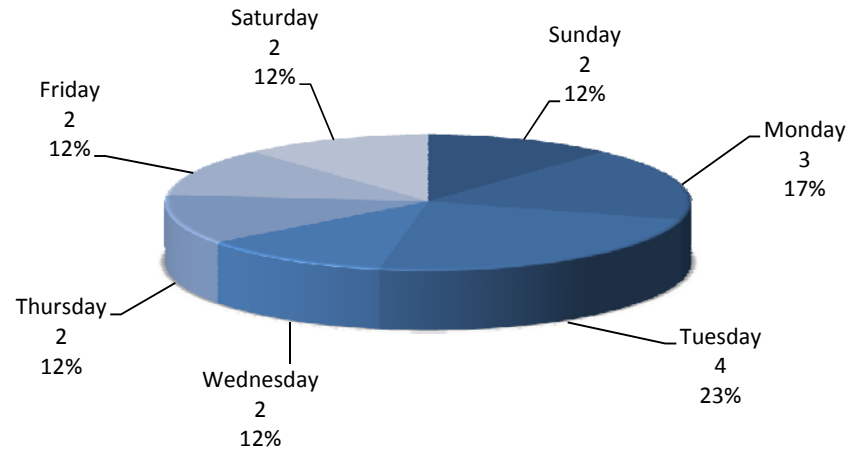
Call Type by Primary Deputy January 2013



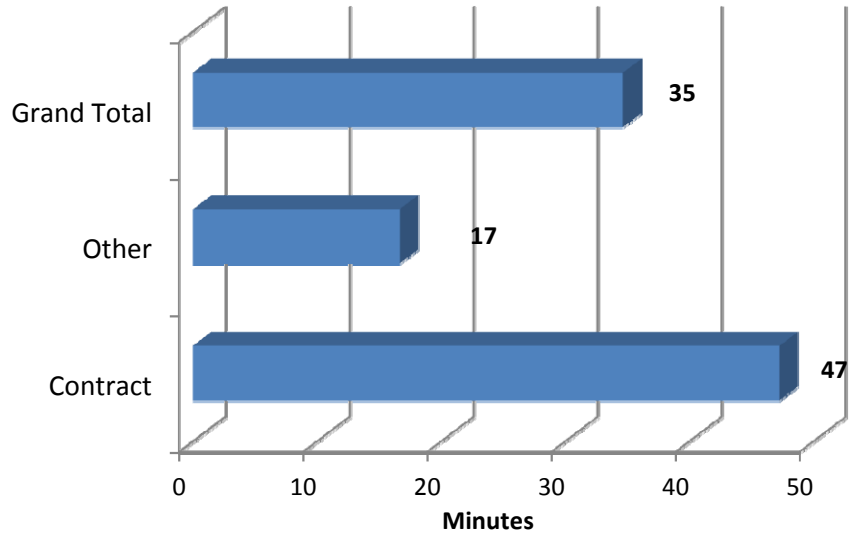
**Aurora Calls for Service by Hours Range
January 2013**



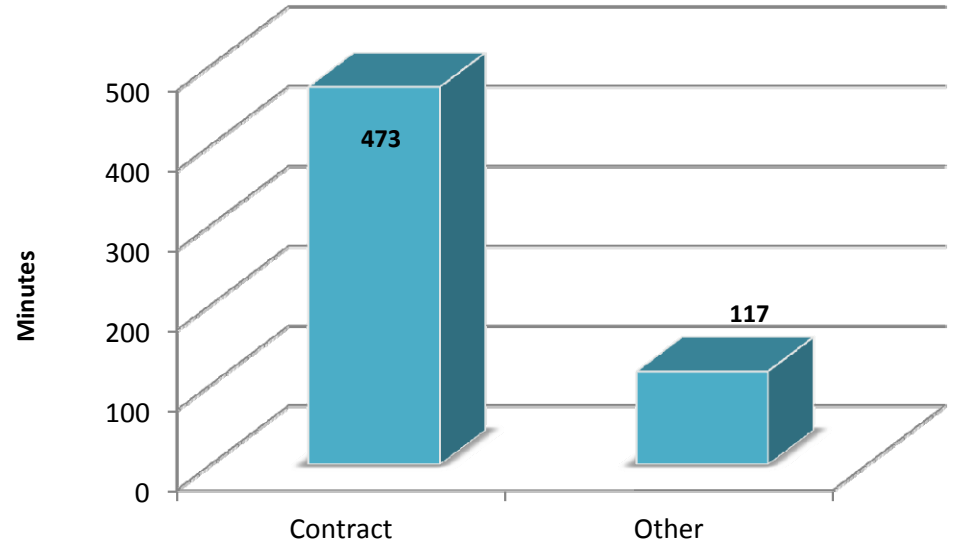
**Aurora Calls for Service by Day of Week
January 2013**



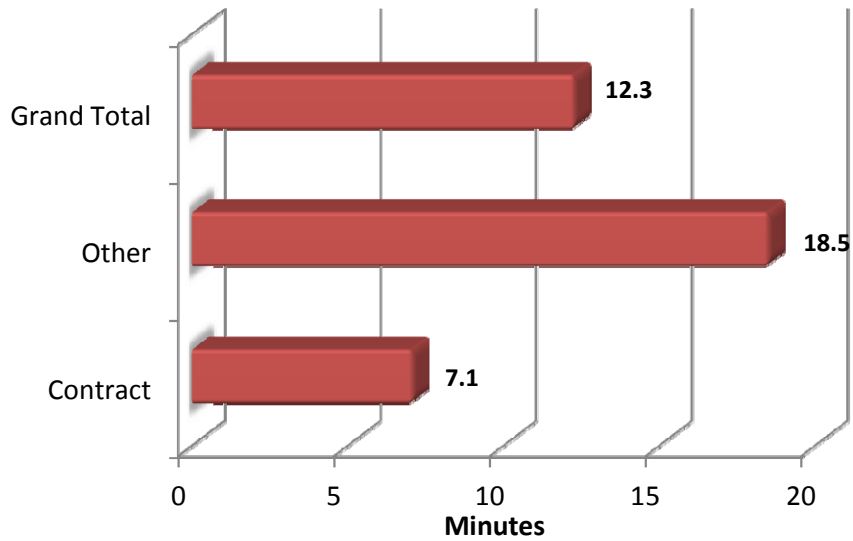
**Aurora Calls Average Call Length
January 2013**



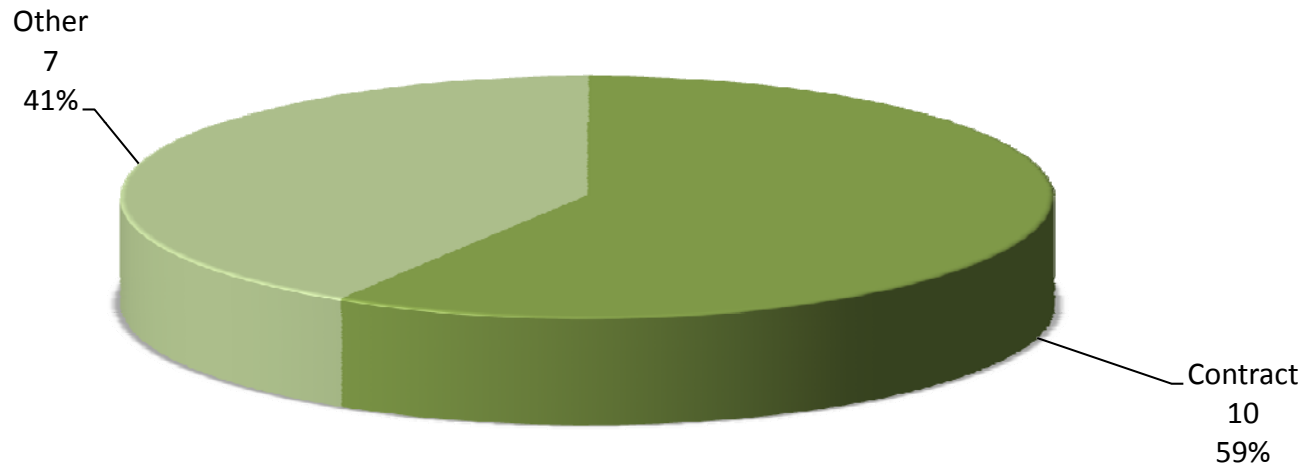
**Aurora Calls Total Call Length
January 2013**



**Aurora Calls Average Call Arrival Time
January 2013**



Aurora Calls by Primary Deputy January 2013



Aurora Calls for Service January 2013

EVENTID	CASEID	EVENT TYPE	Combined Type	PRIMARY UNIT	CREATE DATE	DISPATCH DATE	ARRIVAL DATE	CLEARED DATE	Arrival in Minutes	Call Length in Minutes	DISPOSITION	ZONE	PRIORITY	AGENCY	SOURCE	LOCATION	Day of Week	Time of Day	Hour Range	Deputy	
			Domestic Disturbance						30.92	21.07						21413 LIBERTY ST NE (MapBook:1532), AURORA, 97002 (3RD ST NE/4TH ST NE)	Thursday	18:19	18:00-0:00	Other	
SMS201301030166	SMS13000157	DOMDIS1		A147	1/3/2013 18:40	1/3/2013 17:48	1/3/2013 18:19	1/3/2013 18:40				5	T2	SMS							
			Theft						36.73	134.88						21687 HIGHWAY 99E NE (MapBook:1432), AURORA, 97002 (LIBERTY ST NE, 1ST ST NE/2ND ST NE)	Saturday	10:15	6:00-12:00	Contract	
SMS201301050050	SMS13000250	THEFT2		A195	1/5/2013 9:49	1/5/2013 9:38	1/5/2013 10:15	1/5/2013 12:30				1		4 SMS							
			Harassment						1.98	28.32						14654 KASEL CT NE (MapBook:1432), AURORA, 97002 (AIRPORT RD NE/)	Tuesday	16:23	12:00-18:00	Contract	
SMS201301080136	SMS13000450	HARASS3		A195	1/8/2013 16:23	1/8/2013 16:21	1/8/2013 16:23	1/8/2013 16:51				5		4 SMS							
			Attempt To Locate Person/ Vehicle							6.32						21687 HIGHWAY 99E NE (MapBook:1432), AURORA, 97002 (LIBERTY ST NE, 1ST ST NE/2ND ST NE)	Tuesday	17:09	12:00-18:00	Contract	
SMS201301080150	SMS13000454	ATL		A195	1/8/2013 17:09	1/8/2013 17:02		1/8/2013 17:09				5		5 SMS							
SMS201301090136	SMS13000510	ILPARK	Illegal Parking	A195	1/9/2013 15:43	1/9/2013 15:38	1/9/2013 15:38	1/9/2013 15:43	0.02	5.47		5		4 SMS		99E @ 4TH STREET, AURORA	Wednesday	15:38	12:00-18:00	Contract	
			Traffic Assist						0.02	3.60											
SMS201301090164	SMS13000521	TRFASS		A037	1/9/2013 19:04	1/9/2013 19:01	1/9/2013 19:01	1/9/2013 19:04				5		3 SMS		EHLEN RD NE, MARION COUNTY/1ST ST NE, AURORA(MapBook:1432)	Wednesday	19:01	18:00-0:00	Other	
			Noise Complaint							21.33											
SMS201301100133	SMS13000570	NOISE		A178	1/10/2013 18:51	1/10/2013 18:30		1/10/2013 18:51				5		4 SMS		20843 FILBERT ST NE (MapBook:1532), AURORA, 97002 (WALNUT ST NE/HEMLOCK AV NE)	Thursday	18:51	18:00-0:00	Other	
			Miscellaneous Crime						28.52	38.30						22785 AIRPORT RD NE @AURORA STATE AIRPORT (MapBook:1331), MARION COUNTY	Saturday	15:31	12:00-18:00	Other	
SMS201301120092	SMS13000709	CRIME3		A136	1/12/2013 15:03	1/12/2013 15:03	1/12/2013 15:31	1/12/2013 16:09				5	SMS01	4 SMS							
			Suspicious Person							10.20											
SMS201301180120	SMS13001071	SUSPER1		A195	1/18/2013 16:45	1/18/2013 16:35		1/18/2013 16:45				5		3 SMS		14600 LLOYDS LN NE (MapBook:1432), AURORA, 97002 (AIRPORT RD NE, ALBERS WY NE/)	Friday	16:45	12:00-18:00	Contract	
SMS201301180121	SMS13001073	CITCON	Citizen Contact / Assist	A195	1/18/2013 16:47	1/18/2013 16:44		1/18/2013 16:47		3.22		5		4 SMS		OTTAWAY RD NE, AURORA/CODY LN NE, AURORA(MapBook:1532)	Friday	16:47	12:00-18:00	Contract	
			Miscellaneous Crime						29.10	24.40						14964 4TH ST NE (MapBook:1532), AURORA, 97002 (LIBERTY ST NE/MAIN ST NE)	Sunday	23:57	18:00-0:00	Other	
SMS201301190182	SMS13001175	CRIME1		A132	1/20/2013 0:22	1/19/2013 23:28	1/19/2013 23:57	1/20/2013 0:22				5		4 SMS							
			Theft							0.62						21383 LIBERTY ST NE (MapBook:1532), AURORA, 97002 (4TH ST NE/BOBS AV NE)	Monday	14:24	12:00-18:00	Other	
SMS201301210089	SMS13001253	THEFT3		CU006	1/21/2013 14:24	1/21/2013 14:23		1/21/2013 14:24				5		4 SMS							
			Criminal Mischief						1.82	39.35						21324 LIBERTY ST NE (MapBook:1532), AURORA, 97002 (4TH ST NE/BOBS AV NE)	Monday	17:05	12:00-18:00	Contract	
SMS201301210113	SMS13001262	CRIMIS3		A195	1/21/2013 17:04	1/21/2013 17:03	1/21/2013 17:05	1/21/2013 17:44				1		4 SMS							
SMS201301270091	SMS13001607	SHOTS2	Shots Fired	A197	1/27/2013 19:32	1/27/2013 19:21	1/27/2013 19:25	1/27/2013 19:32	3.98	7.28		5		4 SMS		A197. @AURORA AIRPORT	Sunday	19:25	18:00-0:00	Other	
			Criminal Mischief							12.33						21099 HIGHWAY 99E NE (MapBook:1532), AURORA, 97002 (BOBS AV NE/OTTAWAY RD NE)	Monday	12:05	12:00-18:00	Contract	
SMS201301280052	SMS13001633	CRIMIS3		A195	1/28/2013 12:05	1/28/2013 11:52		1/28/2013 12:05				5	AAP	4 SMS							
SMS201301290056	SMS13001683	FNDPRO	Found Property	A195	1/29/2013 10:49	1/29/2013 10:49	1/29/2013 10:49	1/29/2013 14:36	0.00	227.02		1		4 SMS		21420 MAIN ST NE, AURORA	Tuesday	10:49	6:00-12:00	Contract	
			Audible Alarm - Police						1.95	5.72						21018 HIGHWAY 99E NE (MapBook:1532), AURORA, 97002 (BOBS AV NE/OTTAWAY RD NE)	Tuesday	18:03	18:00-0:00	Contract	
SMS201301290164	SMS13001711	ALRMA		A195	1/29/2013 18:09	1/29/2013 18:01	1/29/2013 18:03	1/29/2013 18:09				5	AAP	5 SMS							