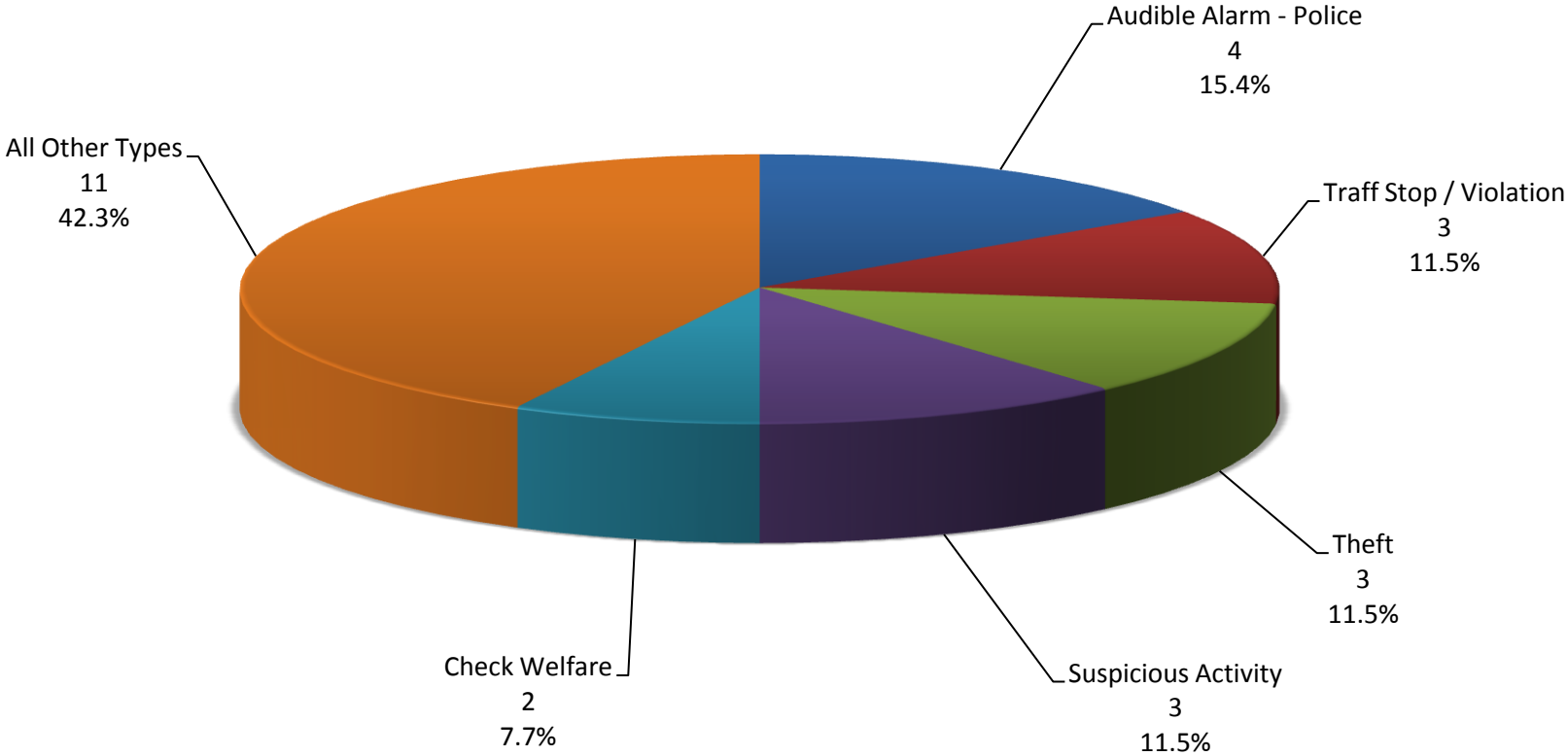
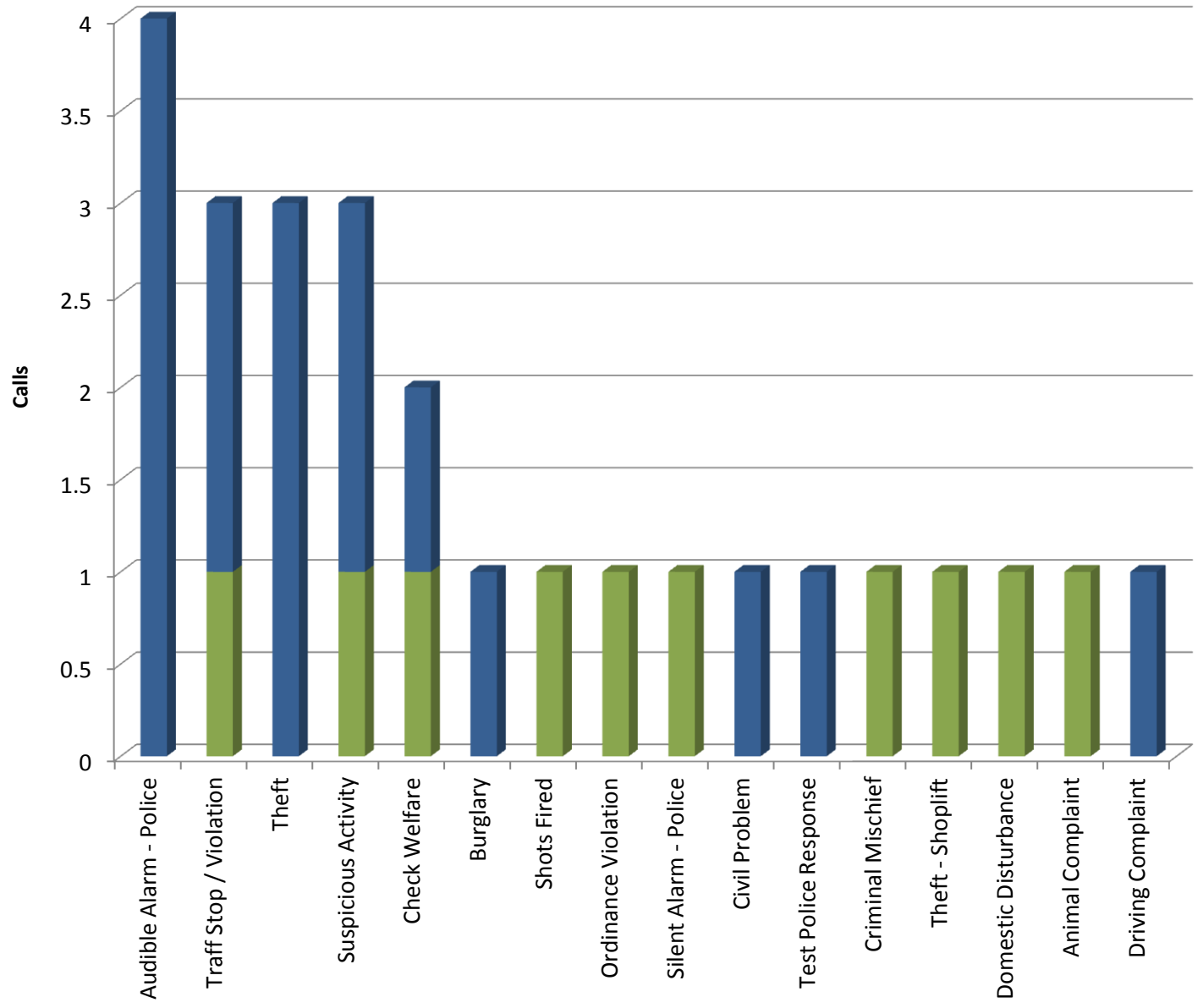


**Aurora Top Calls for Service
June 2013**



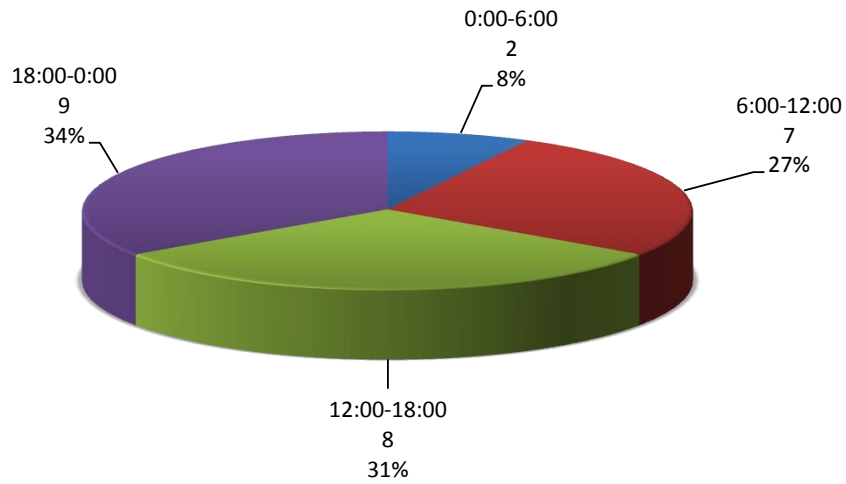
Call Type by Primary Deputy June 2013



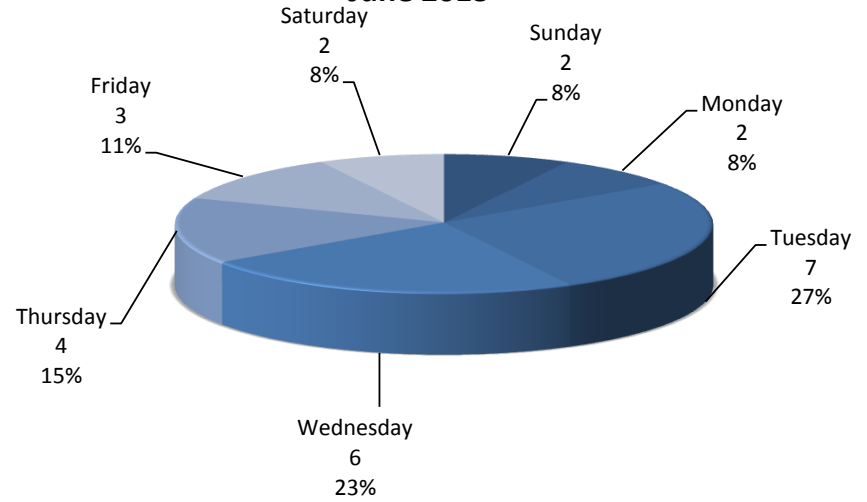
■ Other
■ Contract

Call Type

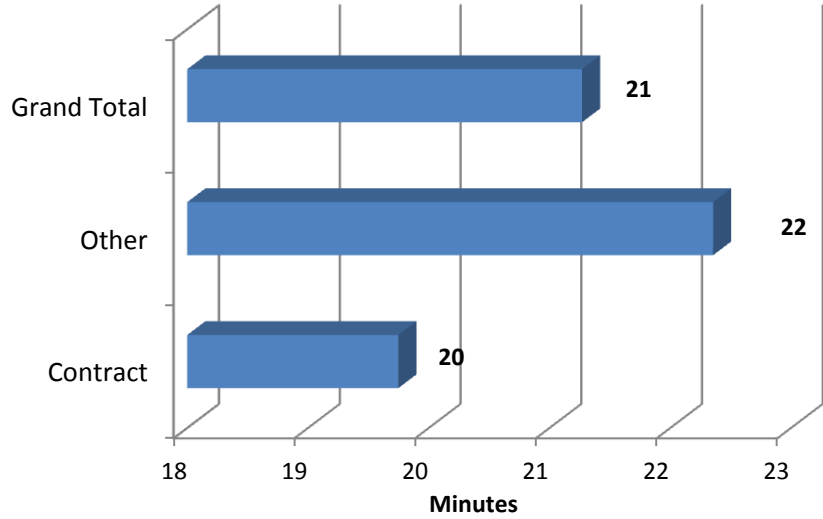
**Aurora Calls for Service by Hours Range
June 2013**



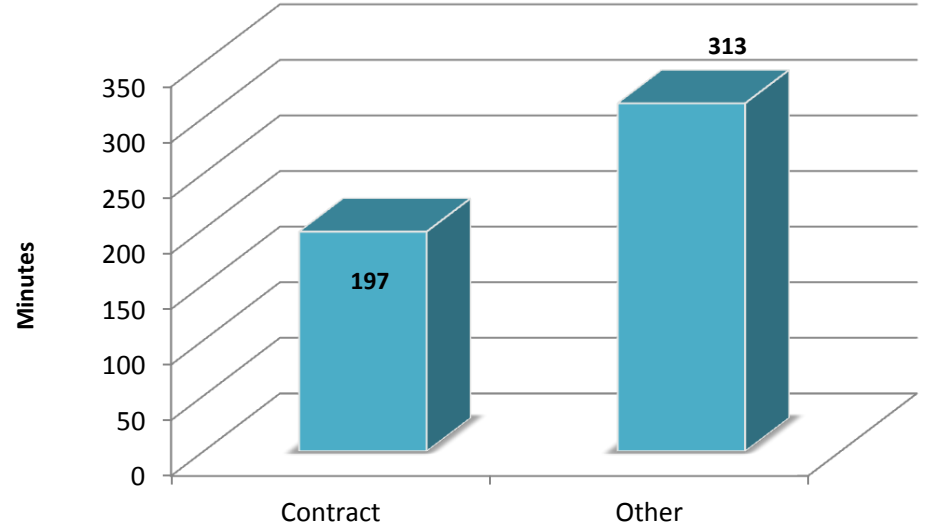
**Aurora Calls for Service by Day of Week
June 2013**



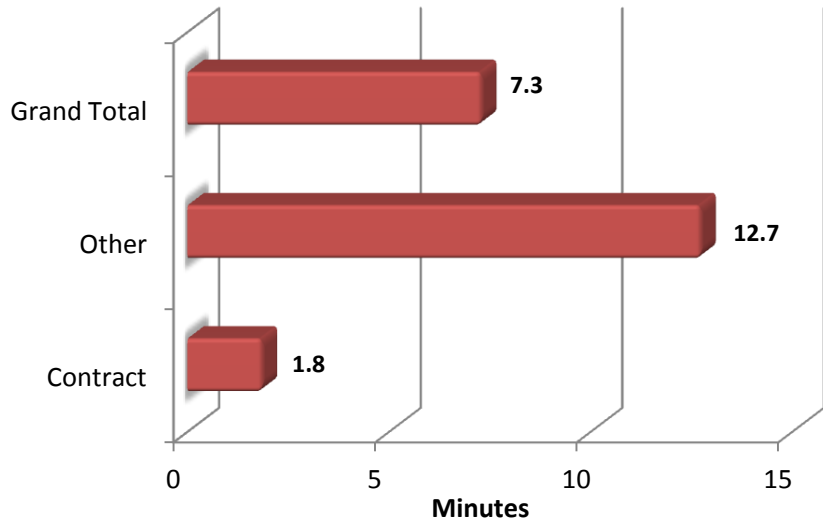
**Aurora Calls Average Call Length
June 2013**



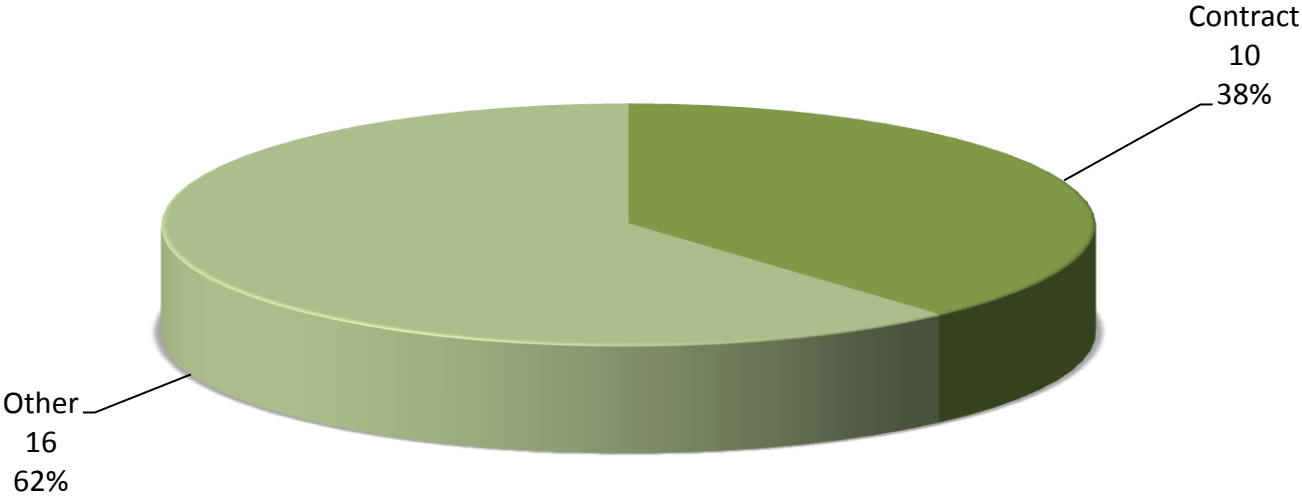
**Aurora Calls Total Call Length
June 2013**



**Aurora Calls Average Call Arrival Time
June 2013**



**Aurora Calls by Primary Deputy
June 2013**



Aurora Calls for Service June 2013

EVENTID	CASEID	Combined Type	PRIMARY UNIT	CREATE DATE	DISPATCH DATE	ARRIVAL DATE	CLEARED DATE	Arrival in Minutes	Call Length in Minutes	DISPOSITION	ZONE	PRIORITY	AGENCY	SOURCE	LOCATION
SMS201306020196	SMS13009627	Driving Complaint	A113	6/2/2013 19:24	6/2/2013 19:42		6/2/2013 19:51		8.80		5 AAP		1 SMS		HIGHWAY 99E NE, AURORA/BOBS AV NE, AURORA(MapBook:1532)
SMS201306040119		Suspicious Activity	A195	6/4/2013 14:08	6/4/2013 14:08	6/4/2013 14:08	6/4/2013 14:14	0.00	5.83		0 AAP		4 SMS		21825 AIRPORT RD NE, AURORA, 97002 (KASEL CT NE/EHLEN RD NE)
SMS201306040194	SMS13009805	Suspicious Activity	A177	6/4/2013 23:14	6/4/2013 23:15	6/4/2013 23:38	6/5/2013 2:04	22.37	146.47		5 AAP		3 SMS		###A177###21825 AIRPORT RD NE (MapBook:1432), AURORA, 97002 (KASEL CT NE/EHLEN RD NE)
SMS201306050203		Audible Alarm - Police	A158	6/5/2013 18:08	6/5/2013 18:19		6/5/2013 18:20		1.45		0 AAP		5 SMS		21717 HIGHWAY 99E NE (MapBook:1432), AURORA, 97002 (/LIBERTY ST NE, 1ST ST NE)
SMS201306050208		Audible Alarm - Police	A158	6/5/2013 18:34	6/5/2013 19:01		6/5/2013 19:03		1.27		0 AAP		5 SMS		21717 HIGHWAY 99E NE (MapBook:1432), AURORA, 97002 (/LIBERTY ST NE, 1ST ST NE)
SMS201306050211	SMS13009851	Audible Alarm - Police	A177	6/5/2013 18:49	6/5/2013 18:52	6/5/2013 19:23	6/5/2013 19:47	31.02	24.03		0 AAP		5 SMS		20907 YUKON ST NE (MapBook:1532), AURORA, 97002 (OTTAWAY RD NE/ROOSTER ROCK AV NE)
SMS201306100172	SMS13010212	Audible Alarm - Police	A041	6/10/2013 17:05	6/10/2013 17:18		6/10/2013 17:24		6.25		5 AAP		5 SMS		14980 SEAL ROCK AV NE (MapBook:1532), AURORA, 97002 (/YOSEMITE ST NE)
SMS201306110029		Ordinance Violation	A195	6/11/2013 9:31	6/11/2013 9:31	6/11/2013 9:31	6/11/2013 9:39	0.02	8.38		0 AAP		4 SMS		14634 KASEL CT NE, AURORA, 97002 (AIRPORT RD NE/)
SMS201306110042		Test Police Response		6/11/2013 10:15			6/11/2013 10:16				0 AAP		3 SMS		21544 LIBERTY ST NE (MapBook:1432), AURORA, 97002 (2ND ST NE/3RD ST NE)
SMS201306110161	SMS13010282	Theft	CU060	6/11/2013 18:37	6/11/2013 18:38		6/11/2013 18:42		3.78		5 AAP		4 SMS		21270 HIGHWAY 99E NE (MapBook:1532), AURORA, 97002 (BOBS AV NE/OTTAWAY RD NE)
SMS201306120025	SMS13010309	Burglary	A153	6/12/2013 7:33	6/12/2013 7:50	6/12/2013 8:17	6/12/2013 8:52	26.80	34.82		5 AAP		4 SMS		21610 MAIN ST NE (MapBook:1432), AURORA, 97002 (1ST ST NE, EHLEN RD NE, EHLEN RD NE/2ND ST NE)
SMS201306190161		Traff Stop / Violation	A195	6/19/2013 16:27	6/19/2013 16:27	6/19/2013 16:27	6/19/2013 16:32	0.00	4.78		0 AAP	T6	SMS		EHLEN RD NE, MARION COUNTY/AIRPORT RD NE, AURORA(MapBook:1432)
SMS201306200035	SMS13010827	Animal Complaint	A195	6/20/2013 9:38	6/20/2013 9:41		6/20/2013 10:18		37.22		5 AAP		4 SMS		21134 LIBERTY ST NE (MapBook:1532), AURORA, 97002 (BOBS AV NE/PARK AV NE)
SMS201306210090	SMS13010908	Domestic Disturbance	A195	6/21/2013 12:34	6/21/2013 12:35	6/21/2013 12:44	6/21/2013 13:22	9.40	37.88		5 AAP	T2	SMS		21420 MAIN ST NE (21420 MAIN ST NE, @AURORA POLICE DEPT (MapBook:1532), AURORA)
SMS201306210127	SMS13010917	Shots Fired	A195	6/21/2013 14:32	6/21/2013 14:34	6/21/2013 14:38	6/21/2013 14:55	4.13	17.32		5 AAP		5 SMS		14903 SMITH ROCK AV NE (MapBook:1532), AURORA 97002 (YOSEMITE ST NE/YUKON ST NE)
SMS201306210170		Suspicious Activity		6/21/2013 17:47			6/21/2013 18:34				0 AAP		3 SMS		21568 HIGHWAY 99E NE (MapBook:1432), AURORA 97002 (2ND ST NE/MAIN ST NE)
SMS201306230218	SMS13011110	Check Welfare	A132	6/23/2013 23:00	6/23/2013 23:01	6/23/2013 23:23	6/23/2013 23:37	21.53	14.02		5 AAP		3 SMS		1ST ST NE, AURORA/HIGHWAY 99E NE, AURORA(MapBook:1432)
SMS201306240002		Traff Stop / Violation	A132	6/24/2013 0:05	6/24/2013 0:05	6/24/2013 0:05	6/24/2013 0:12	0.02	7.07		0 AAP	T6	SMS		EHLEN RD NE, AURORA/1ST ST NE, AURORA(MapBook:1432)
SMS201306250011		Traff Stop / Violation	A113	6/25/2013 3:38	6/25/2013 3:38	6/25/2013 3:38	6/25/2013 3:41	0.00	3.53		0 AAP	T6	SMS		HIGHWAY 99E NE, AURORA/ORCHARD AV NE, AURORA(MapBook:1532)
SMS201306250144	SMS13011209	Theft	A137	6/25/2013 18:02	6/25/2013 19:19		6/25/2013 19:54		35.50		1 AAP		4 SMS		21158 HIGHWAY 99E NE (MapBook:1532), AURORA 97002 (BOBS AV NE/OTTAWAY RD NE)
SMS201306260192		Theft - Shoplift	A195	6/26/2013 16:11	6/26/2013 16:11	6/26/2013 16:11	6/26/2013 16:33	0.02	21.45		0 AAP		4 SMS		14966 3RD ST NE, AURORA, 97002 (LIBERTY ST NE/MAIN ST NE)
SMS201306270047	SMS13011316	Theft	A119	6/27/2013 9:45	6/27/2013 9:45	6/27/2013 9:45	6/27/2013 9:52	0.02	7.12		5 AAP		4 SMS		AIRPORT RD NE, AURORA, 97002
SMS201306270069		Civil Problem	A151	6/27/2013 11:10	6/27/2013 11:10	6/27/2013 11:10	6/27/2013 11:28	0.00	18.87		0 AAP		4 SMS		21168 HIGHWAY 99E AV NE, AURORA, 97002 (BOBS AV NE/OTTAWAY RD NE)
SMS201306270185	SMS13011344	Check Welfare	A195	6/27/2013 17:04	6/27/2013 17:05	6/27/2013 17:05	6/27/2013 17:38	0.02	33.18		5 AAP		3 SMS		21440 MAIN ST NE, AURORA, 97002 (3RD ST NE/4TH ST NE)
SMS201306290083	SMS13011477	Silent Alarm - Police	A195	6/29/2013 10:57	6/29/2013 10:58	6/29/2013 10:59	6/29/2013 11:07	1.15	7.53		5 AAP	T2	SMS		15018 2ND ST NE (MapBook:1432), AURORA 97002 (/LIBERTY ST NE)
SMS201306290114	SMS13011489	Criminal Mischief	A195	6/29/2013 13:32	6/29/2013 13:32		6/29/2013 13:56		23.90		5 AAP		4 SMS		14717 ALBERS WY NE, AURORA, 97002 (/LLOYDS LN NE, AIRPORT RD NE)