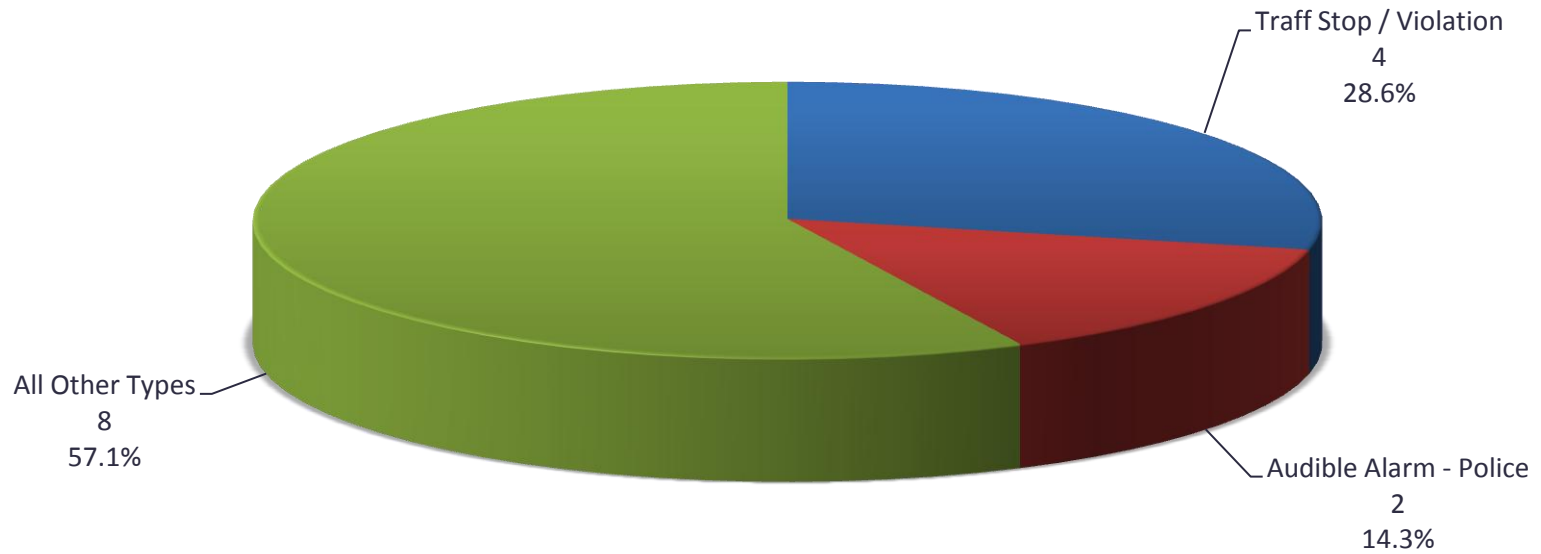
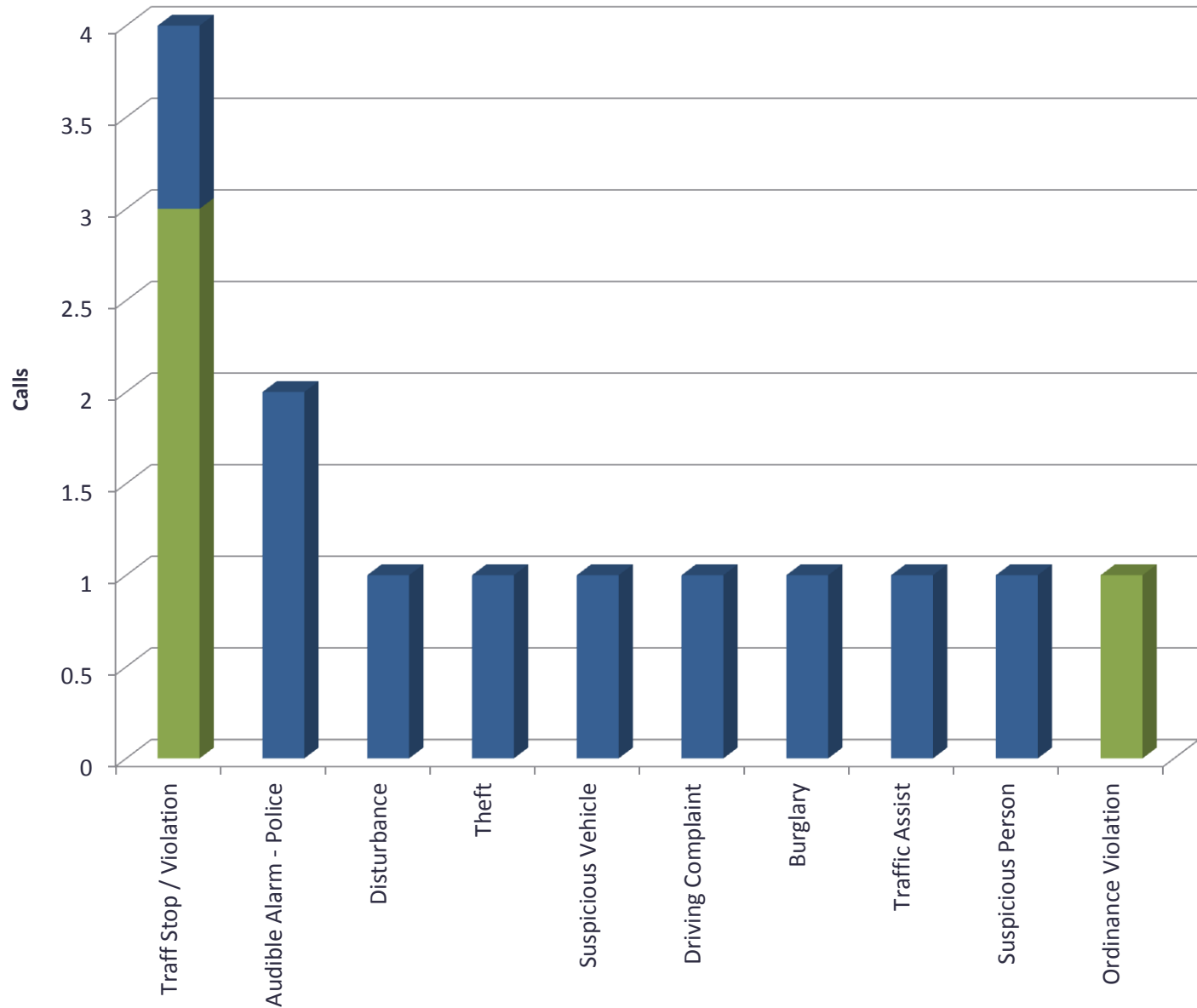


Aurora Top Calls for Service October 2013



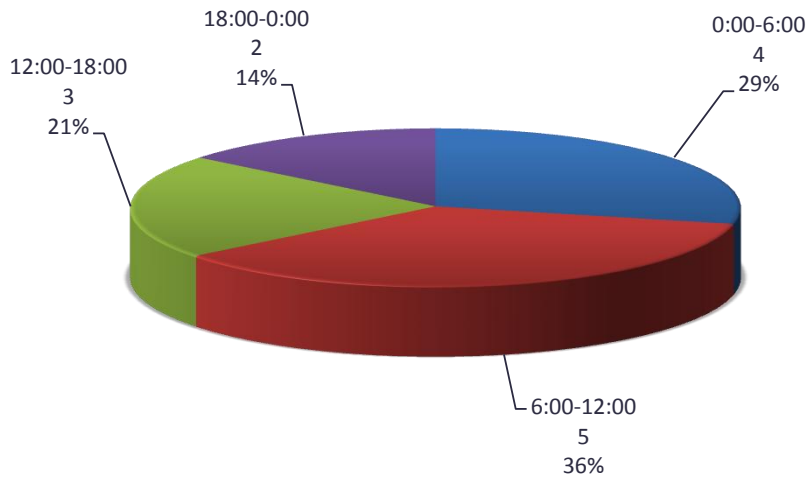
Call Type by Primary Deputy October 2013



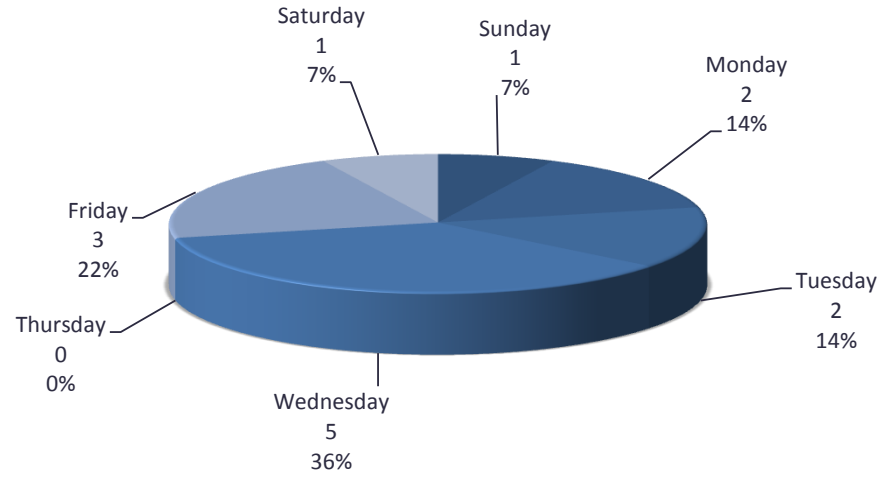
■ Other
■ Contract

Call Type

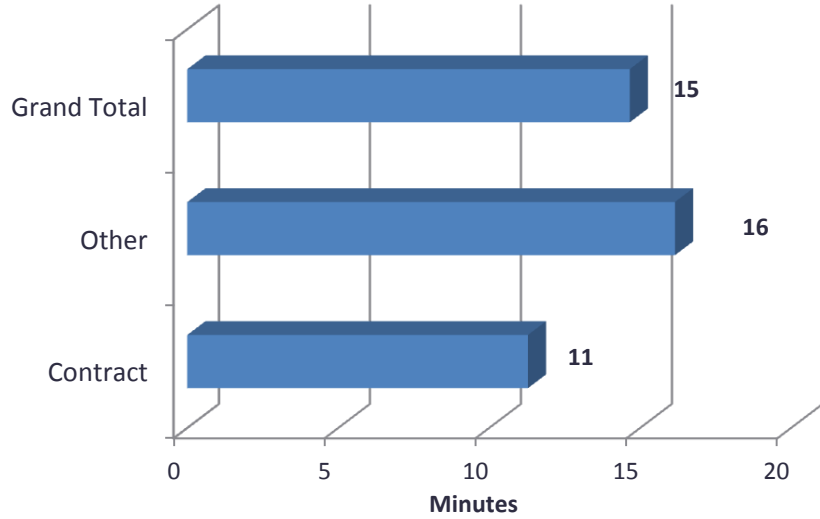
**Aurora Calls for Service by Hours Range
October 2013**



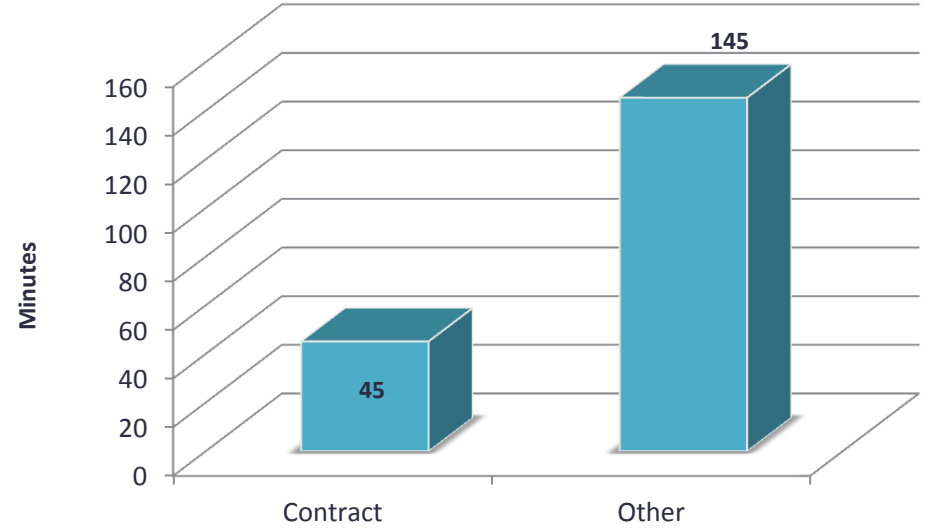
**Aurora Calls for Service by Day of Week
October 2013**



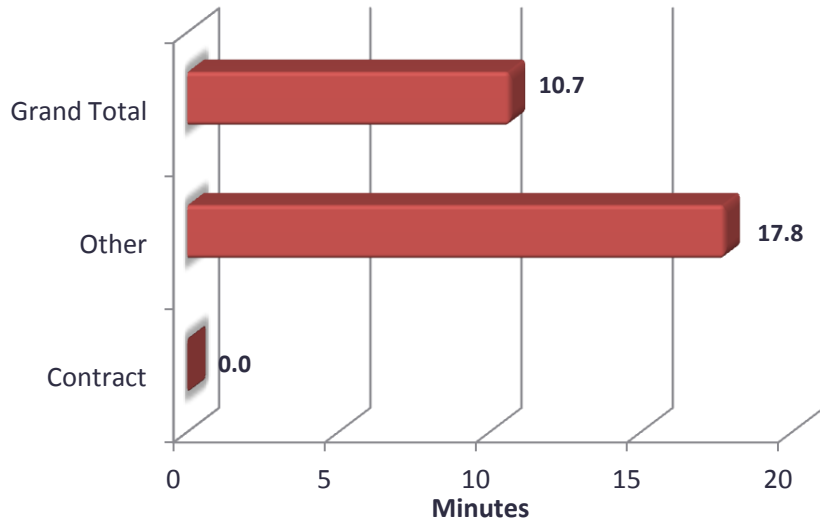
Aurora Calls Average Call Length October 2013



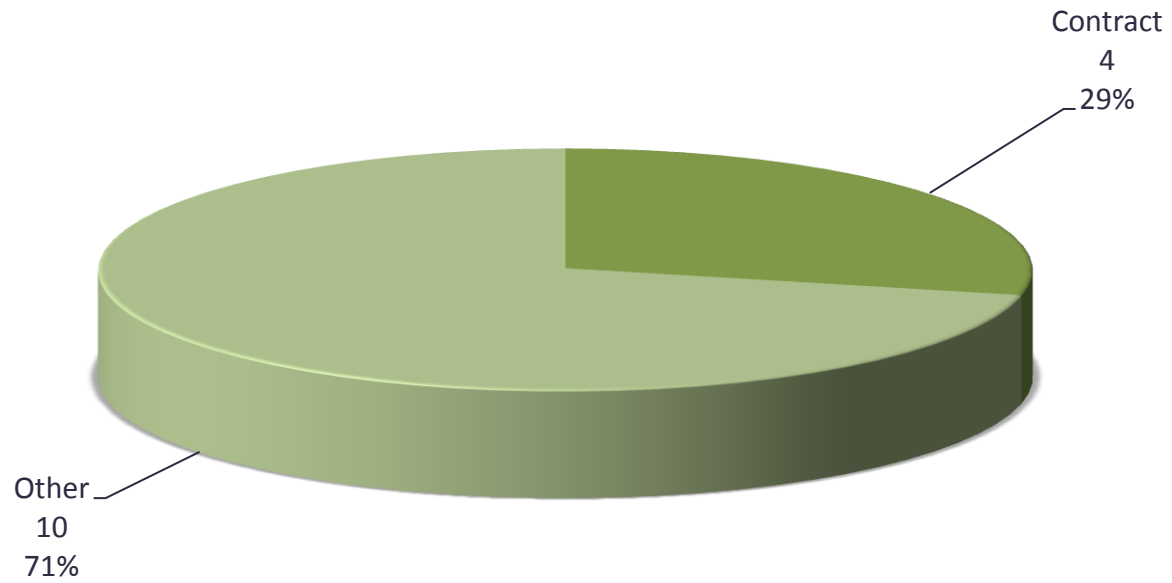
Aurora Calls Total Call Length October 2013



Aurora Calls Average Call Arrival Time October 2013



Aurora Calls by Primary Deputy October 2013



Aurora Calls for Service October 2013

EVENTID	CASEID	Combined Type	PRIMARY UNIT	CREATE DATE	DISPATCH DATE	ARRIVAL DATE	CLEARED DATE	Arrival in Minutes	Call Length in Minutes	DISPOSITION	ZONE	PRIORITY	AGENCY	SOURCE	LOCATION
SMS201310010160	SMS13018189	Audible Alarm - Police	A197	10/1/2013 22:34	10/1/2013 22:35	10/1/2013 22:47	10/1/2013 23:56	12.70	68.42		5 SMS01-AU	5 SMS			14624 KASEL CT NE (MapBook:1432), AURORA (AIRPORT RD NE/)
SMS201310040041	SMS13018340	Audible Alarm - Police	A150	10/4/2013 9:40	10/4/2013 9:41	10/4/2013 10:25	10/4/2013 10:34	44.02	8.47		5 SMS01-AU	5 SMS			14944 ROOSTER ROCK AV NE (MapBook:1532), AURORA (YOSEMITE ST NE/YAKIMA ST NE)
SMS201310050019		Traffic Assist		10/5/2013 7:37			10/5/2013 7:46				0 SMS01-AU	3 SMS			MAIN ST NE, AURORA/1ST ST NE, AURORA(MapBook:1432)
SMS201310060101	SMS13018505	Burglary	A164	10/6/2013 17:09	10/6/2013 17:10	10/6/2013 17:18	10/6/2013 17:39	8.13	20.63		5 SMS01-AU	2 SMS			21081 MAIN ST NE (MapBook:1532), AURORA (BOBS AV NE/OTTAWAY RD NE)
SMS201310080062	SMS13018613	Suspicious Vehicle	A153	10/8/2013 11:38	10/8/2013 12:13	10/8/2013 12:54	10/8/2013 13:03	41.65	8.45		5 SMS01-AU	4 SMS			OTTAWAY RD NE, AURORA/MAIN ST NE, AURORA(MapBook:1532)
SMS201310110149	SMS13018808	Suspicious Person	A199	10/11/2013 18:27	10/11/2013 18:46		10/11/2013 18:50		4.08		5 SMS01-AU	4 SMS			21368 HIGHWAY 99E NE (MapBook:1532), AURORA (4TH ST NE/BOBS AV NE)
SMS201310140029		Traff Stop / Violation	A171	10/14/2013 8:49	10/14/2013 8:49	10/14/2013 8:49	10/14/2013 8:57	0.02	8.03		0 SMS01-AU T6	SMS			MAIN ST NE, AURORA/EHLEN RD NE, MARION COUNTY(MapBook:1432)
SMS201310180152	SMS13019250	Disturbance	A132	10/18/2013 16:57	10/18/2013 17:38		10/18/2013 17:42		3.97		5 SMS01-AU	3 SMS			21381 MAIN ST NE (MapBook:1532), AURORA (4TH ST NE/BOBS AV NE)
SMS201310210076	SMS13019398	Theft	A136	10/21/2013 12:46	10/21/2013 13:55		10/21/2013 14:11		15.67		5 SMS01-AU	4 SMS			21200 HIGHWAY 99E NE (MapBook:1532), @FOUR SEASONS AUTOBODY, AURORA (BOBS AV NE/OTTAWAY RD NE)
SMS201310230092		Traff Stop / Violation	A195	10/23/2013 11:14	10/23/2013 11:14	10/23/2013 11:14	10/23/2013 11:18	0.00	3.92		0 SMS01-AU T6	SMS			HIGHWAY 99E NE, AURORA/ORCHARD AV NE, AURORA(MapBook:1532)
SMS201310230097		Traff Stop / Violation	A195	10/23/2013 11:27	10/23/2013 11:27	10/23/2013 11:27	10/23/2013 11:41	0.00	14.18		0 SMS01-AU T6	SMS			HIGHWAY 99E NE, AURORA/ORCHARD AV NE, AURORA(MapBook:1532)
SMS201310230203		Traff Stop / Violation	A195	10/23/2013 17:14	10/23/2013 17:14	10/23/2013 17:14	10/23/2013 17:26	0.00	12.03		0 SMS01-AU T6	SMS			EHLEN RD NE, MARION COUNTY/MILL RACE LN NE, AURORA(MapBook:1432)
SMS201310230210	SMS13019550	Driving Complaint	A193	10/23/2013 17:55	10/23/2013 18:16	10/23/2013 18:16	10/23/2013 18:24	0.02	7.67		5 SMS01-AU	1 SMS			AIRPORT RD NE, AURORA/EHLEN RD NE, MARION COUNTY(MapBook:1432)
SMS201310300071		Ordinance Violation	A195	10/30/2013 10:43	10/30/2013 10:44	10/30/2013 10:44	10/30/2013 10:59	0.02	15.02		0 AAP	4 SMS			21966 AIRPORT RD NE, AURORA, 97002 (SMITH LN NE/)