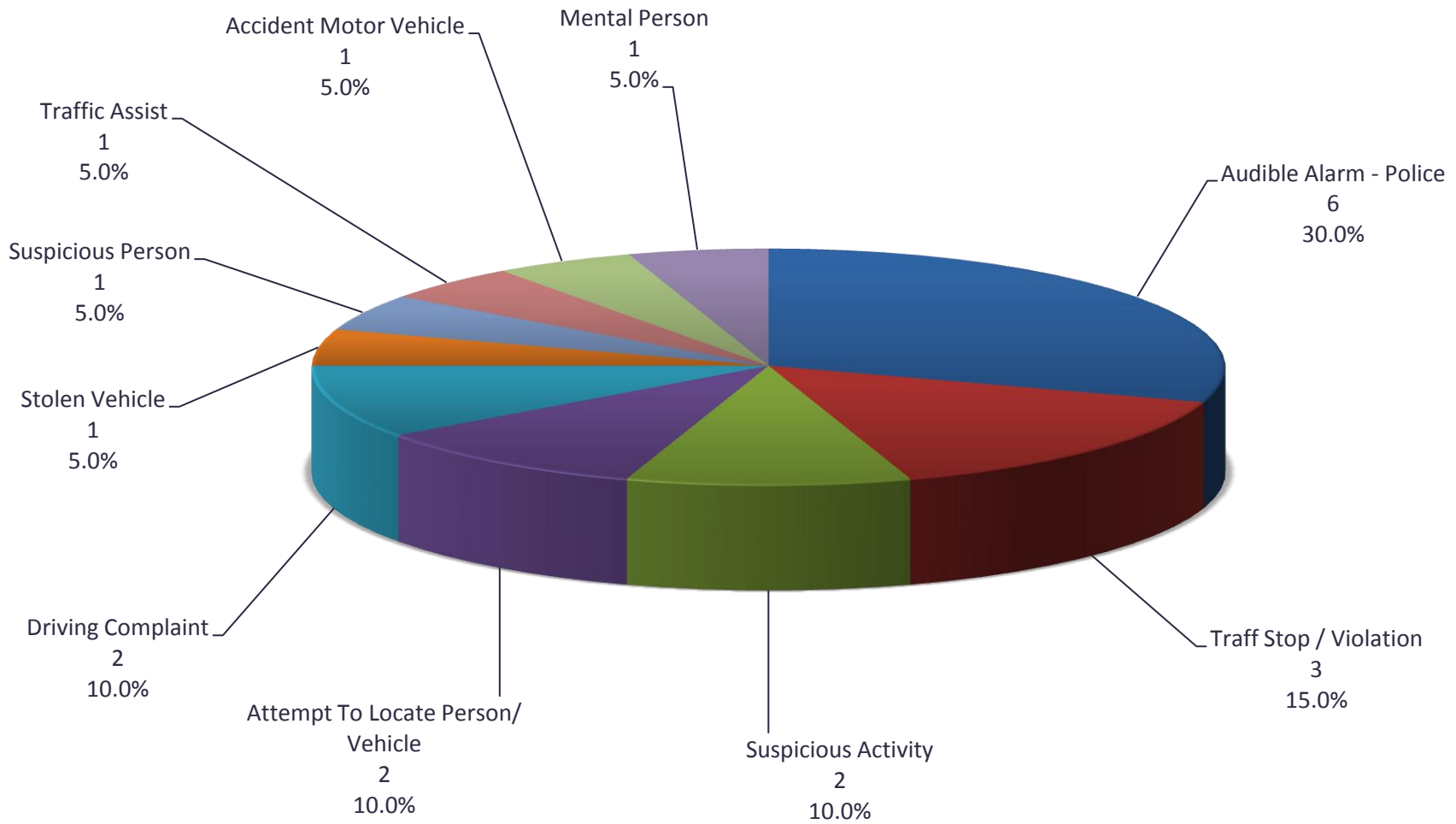
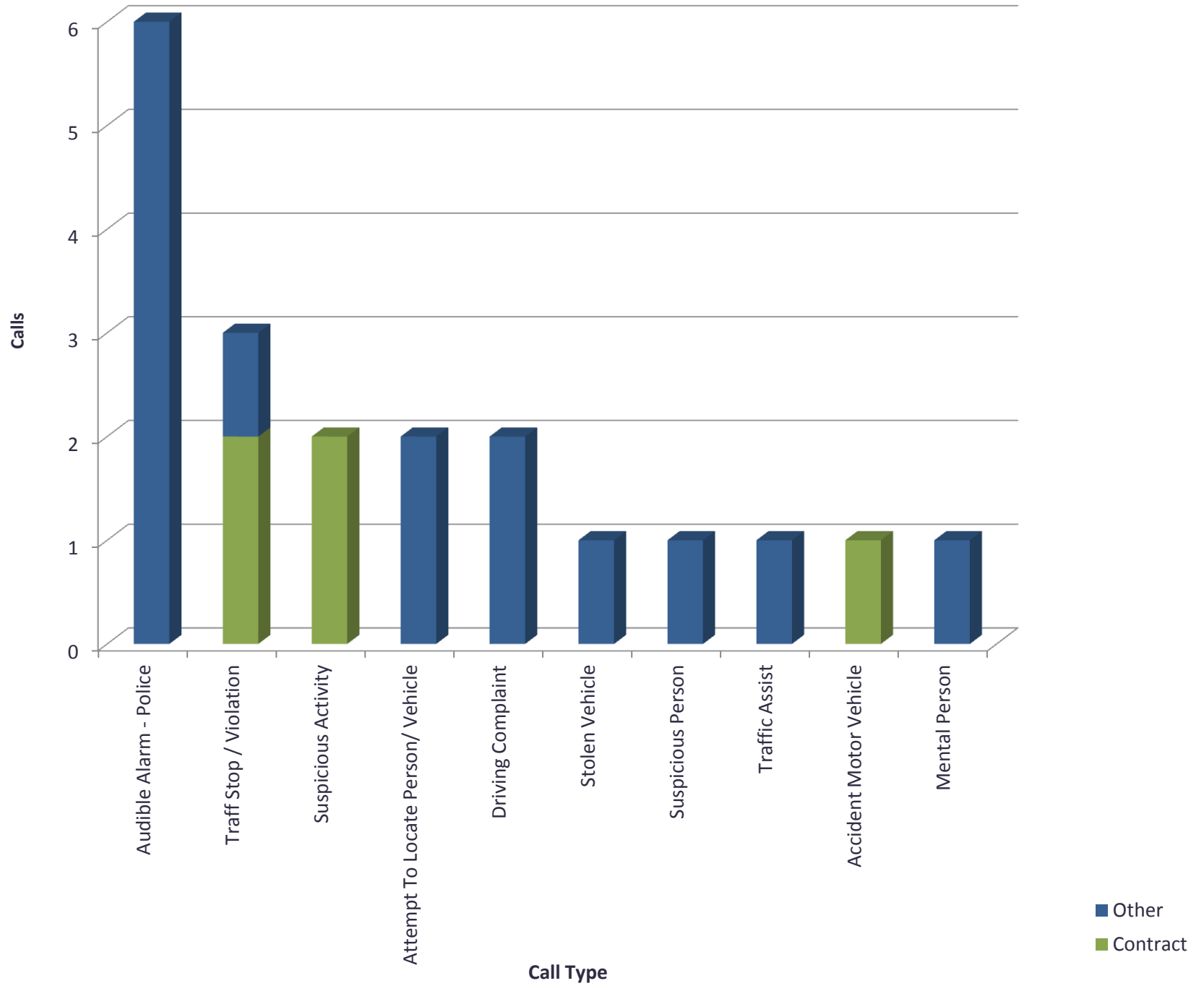


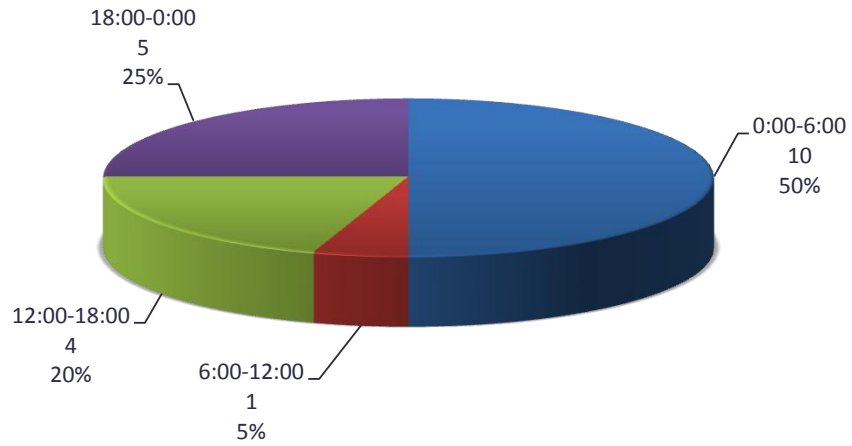
Aurora Top Calls for Service December 2013



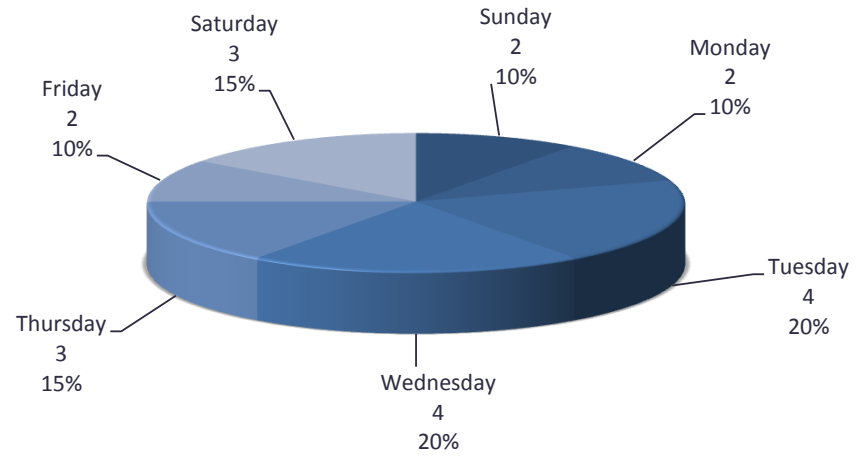
Call Type by Primary Deputy December 2013



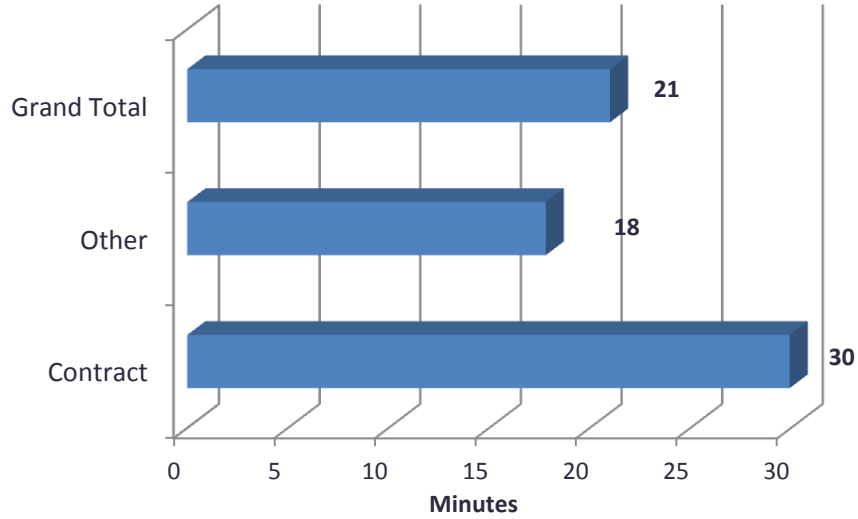
**Aurora Calls for Service by Hours Range
December 2013**



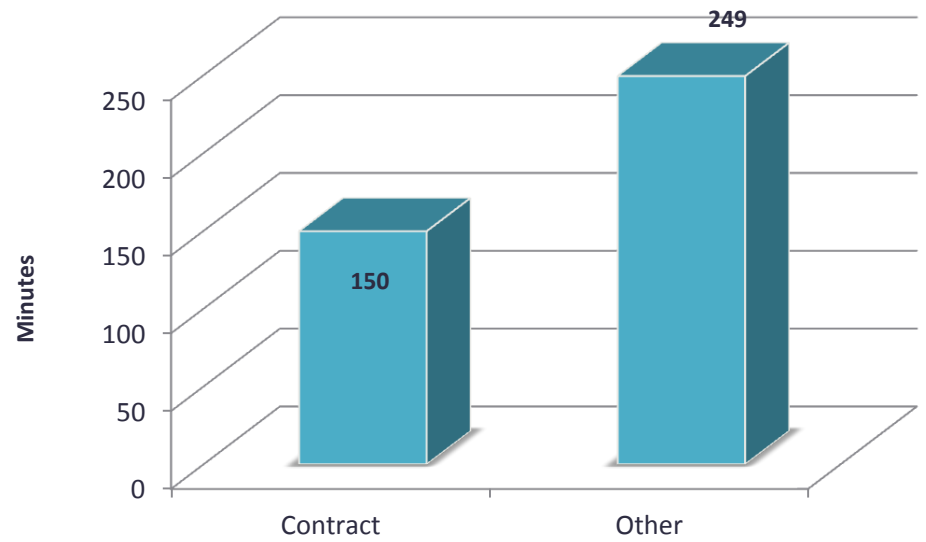
**Aurora Calls for Service by Day of Week
December 2013**



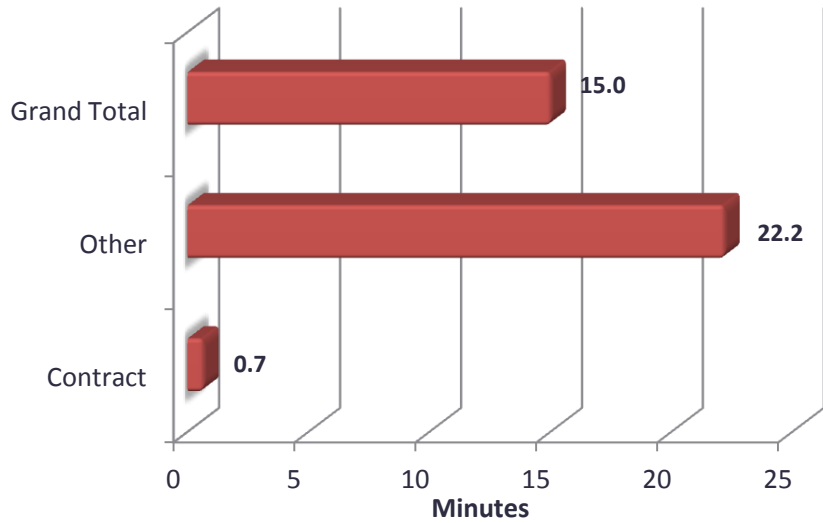
**Aurora Calls Average Call Length
December 2013**



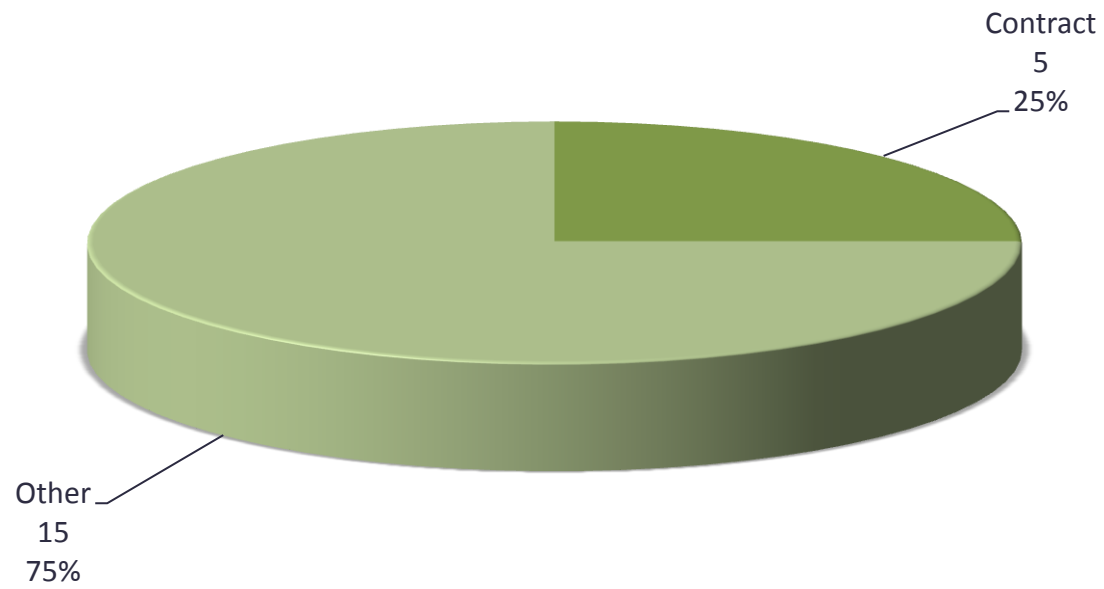
**Aurora Calls Total Call Length
December 2013**



**Aurora Calls Average Call Arrival Time
December 2013**



Aurora Calls by Primary Deputy December 2013



Aurora Calls for Service December 2013

EVENTID	CASEID	Combined Type	PRIMARY UNIT	CREATE DATE	DISPATCH DATE	ARRIVAL DATE	CLEARED DATE	Arrival in Minutes	Call Length in Minutes	DISPOSITION	ZONE	PRIORITY	AGENCY	SOURCE	LOCATION
SMS201312040031		Audible Alarm - Police		12/4/2013 7:52			12/4/2013 7:58				7 SMS01-AU	5 SMS			21610 MAIN ST NE (MapBook:1432), AURORA 97002 (1ST ST NE, EHLEN RD NE/2ND ST NE)
SMS201312060146	SMS13022336	Audible Alarm - Police	A148	12/6/2013 20:47	12/6/2013 20:48	12/6/2013 21:10	12/6/2013 21:15	21.90	5.57		5 SMS01-AU	5 SMS			21687 HIGHWAY 99E NE (MapBook:1432), AURORA (LIBERTY ST NE, 1ST ST NE/2ND ST NE)
SMS201312070030	SMS13022360	Stolen Vehicle	A136	12/7/2013 9:11	12/7/2013 9:20		12/7/2013 10:12		51.62		1 SMS01-AU	4 SMS			20855 WALNUT ST NE (MapBook:1532), AURORA (FILBERT ST NE/ORCHARD AV NE)
SMS201312100039	SMS13022523	Suspicious Activity	A195	12/10/2013 9:33	12/10/2013 10:24		12/10/2013 11:20		55.77		5 SMS01-AU	4 SMS			14923 SMITH ROCK AV NE (MapBook:1532), AURORA (YOSEMITE ST NE/YUKON ST NE)
SMS201312100093	SMS13022527	Suspicious Activity	A195	12/10/2013 12:52	12/10/2013 12:58	12/10/2013 13:01	12/10/2013 13:12	2.58	11.32		5 SMS01-AU	3 SMS			14666 KASEL CT NE (MapBook:1432), AURORA (AIRPORT RD NE/)
SMS201312110149		Traff Stop / Violation	A195	12/11/2013 15:15	12/11/2013 15:15	12/11/2013 15:15	12/11/2013 15:21	0.00	6.13		0 SMS01-AU T6	SMS			HIGHWAY 99E NE, AURORA/ORCHARD AV NE, AURORA(MapBook:1532)
SMS201312110171	SMS13022609	Audible Alarm - Police	A148	12/11/2013 20:41	12/11/2013 20:42	12/11/2013 20:57	12/11/2013 21:04	14.75	7.78		5 SMS01-AU	5 SMS			21687 HIGHWAY 99E NE (MapBook:1432), AURORA (LIBERTY ST NE, 1ST ST NE/2ND ST NE)
SMS201312140100	SMS13022759	Audible Alarm - Police	A152	12/14/2013 20:56	12/14/2013 20:57		12/14/2013 21:18		21.28		5 SMS01-AU	5 SMS			21687 HIGHWAY 99E NE (MapBook:1432), AURORA (LIBERTY ST NE, 1ST ST NE/2ND ST NE)
SMS201312160003	SMS13022831	Audible Alarm - Police	A113	12/16/2013 2:41	12/16/2013 3:14	12/16/2013 3:56	12/16/2013 4:05	41.35	9.03		5 SMS01-AU	5 SMS			21687 HIGHWAY 99E NE (MapBook:1432), AURORA (LIBERTY ST NE, 1ST ST NE/2ND ST NE)
SMS201312160113	SMS13022868	Traffic Assist	A037	12/16/2013 18:29	12/16/2013 18:39	12/16/2013 19:09	12/16/2013 19:19	29.63	10.22		5 SMS01-AU	3 SMS			EHLEN RD NE, MARION COUNTY/AIRPORT RD NE, AURORA(MapBook:1432)
SMS201312180052		Traff Stop / Violation	A171	12/18/2013 10:09	12/18/2013 10:09	12/18/2013 10:09	12/18/2013 10:17	0.00	8.23		0 SMS01-AU T6	SMS			MAIN ST NE, AURORA/EHLEN RD NE, AURORA(MapBook:1432)
SMS201312190006	SMS13023009	Audible Alarm - Police	A177	12/19/2013 2:02	12/19/2013 3:28	12/19/2013 3:50	12/19/2013 4:00	22.08	9.73		5 SMS01-AU	5 SMS			21687 HIGHWAY 99E NE (MapBook:1432), AURORA (LIBERTY ST NE, 1ST ST NE/2ND ST NE)
SMS201312210130	SMS13023158	Mental Person	A197	12/21/2013 18:34	12/21/2013 18:35	12/21/2013 19:04	12/21/2013 20:26	29.70	81.93		5 SMS01-AU	4 SMS			14805 ORCHARD AV NE (MapBook:1532), AURORA (/FILBERT ST NE)
SMS201312240146	SMS13023318	Attempt To Locate Person	A177	12/24/2013 21:34	12/24/2013 21:42		12/24/2013 21:49		6.98		5 SMS01-AU	5 SMS			HIGHWAY 99E NE, AURORA/ORCHARD AV NE, AURORA(MapBook:1532)
SMS201312240149	SMS13023323	Attempt To Locate Person	A177	12/24/2013 21:57	12/24/2013 22:33	12/24/2013 22:51	12/24/2013 23:06	18.08	14.27		5 SMS01-AU	5 SMS			HIGHWAY 99E NE, AURORA/ORCHARD AV NE, AURORA(MapBook:1532)
SMS201312260113	SMS13023401	Accident Motor Vehicle	A195	12/26/2013 14:38	12/26/2013 14:38	12/26/2013 14:38	12/26/2013 15:41	0.00	63.07		1 SMS01-AU	1 SMS			MAIN ST NE, AURORA/EHLEN RD NE, AURORA(MapBook:1432)
SMS201312260155	SMS13023422	Driving Complaint	A177	12/26/2013 21:21	12/26/2013 21:26		12/26/2013 21:34		7.65		5 SMS01-AU	1 SMS			EHLEN RD NE, MARION COUNTY/AIRPORT RD NE, AURORA(MapBook:1432)
SMS201312270116		Traff Stop / Violation	A195	12/27/2013 14:53	12/27/2013 14:53	12/27/2013 14:53	12/27/2013 15:07	0.02	13.40		0 SMS01-AU T6	SMS			AIRPORT RD NE, AURORA/EHLEN RD NE, MARION COUNTY(MapBook:1432)
SMS201312290001		Driving Complaint	A199	12/29/2013 0:03	12/29/2013 0:04		12/29/2013 0:11		6.98		0 SMS01-AU	1 SMS			EHLEN RD NE, MARION COUNTY/AIRPORT RD NE, AURORA(MapBook:1432)
SMS201312290112	SMS13023571	Suspicious Person	A138	12/29/2013 19:03	12/29/2013 19:47		12/29/2013 19:55		8.10		5 SMS01-AU	3 SMS			20780 YOSEMITE ST NE (MapBook:1532), AURORA (SMITH ROCK AV NE/SEAL ROCK AV NE)