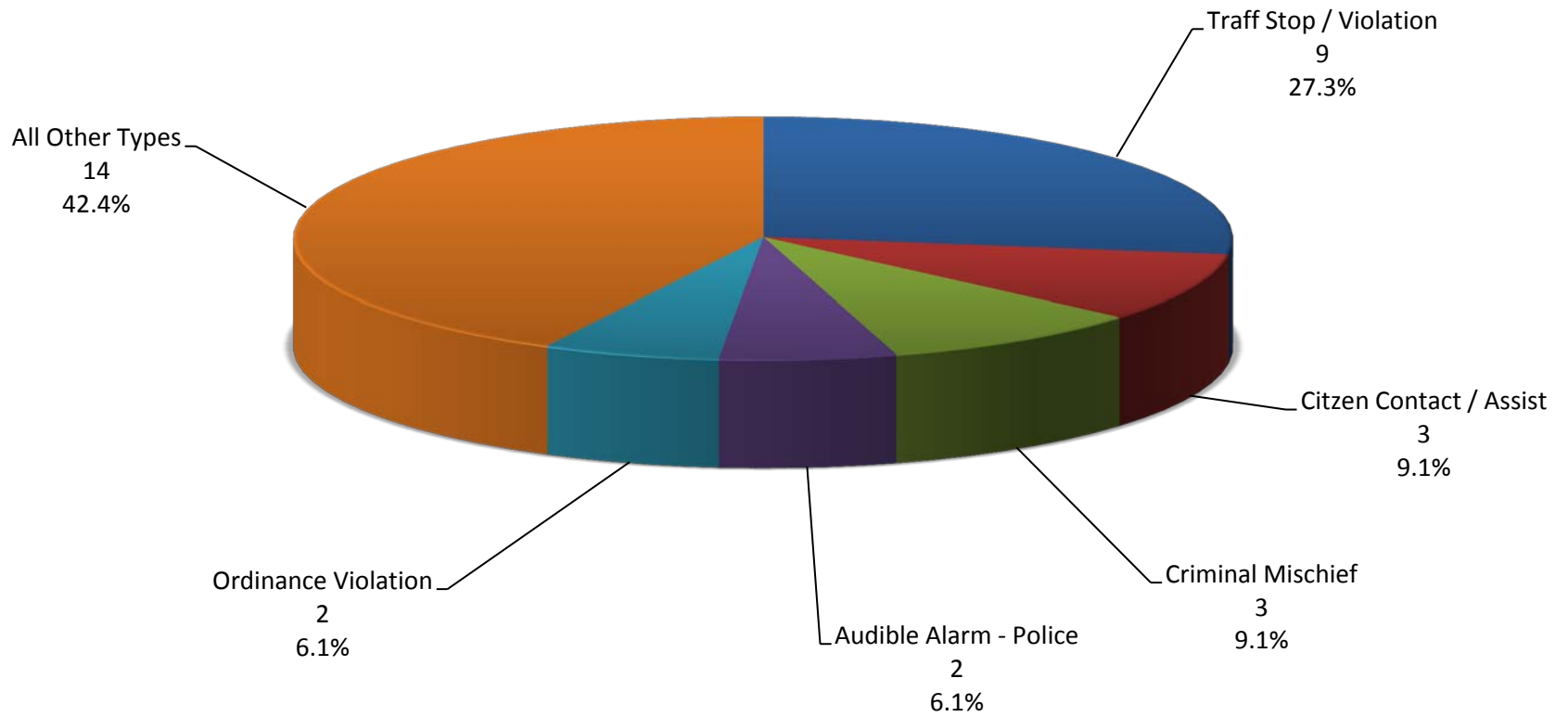
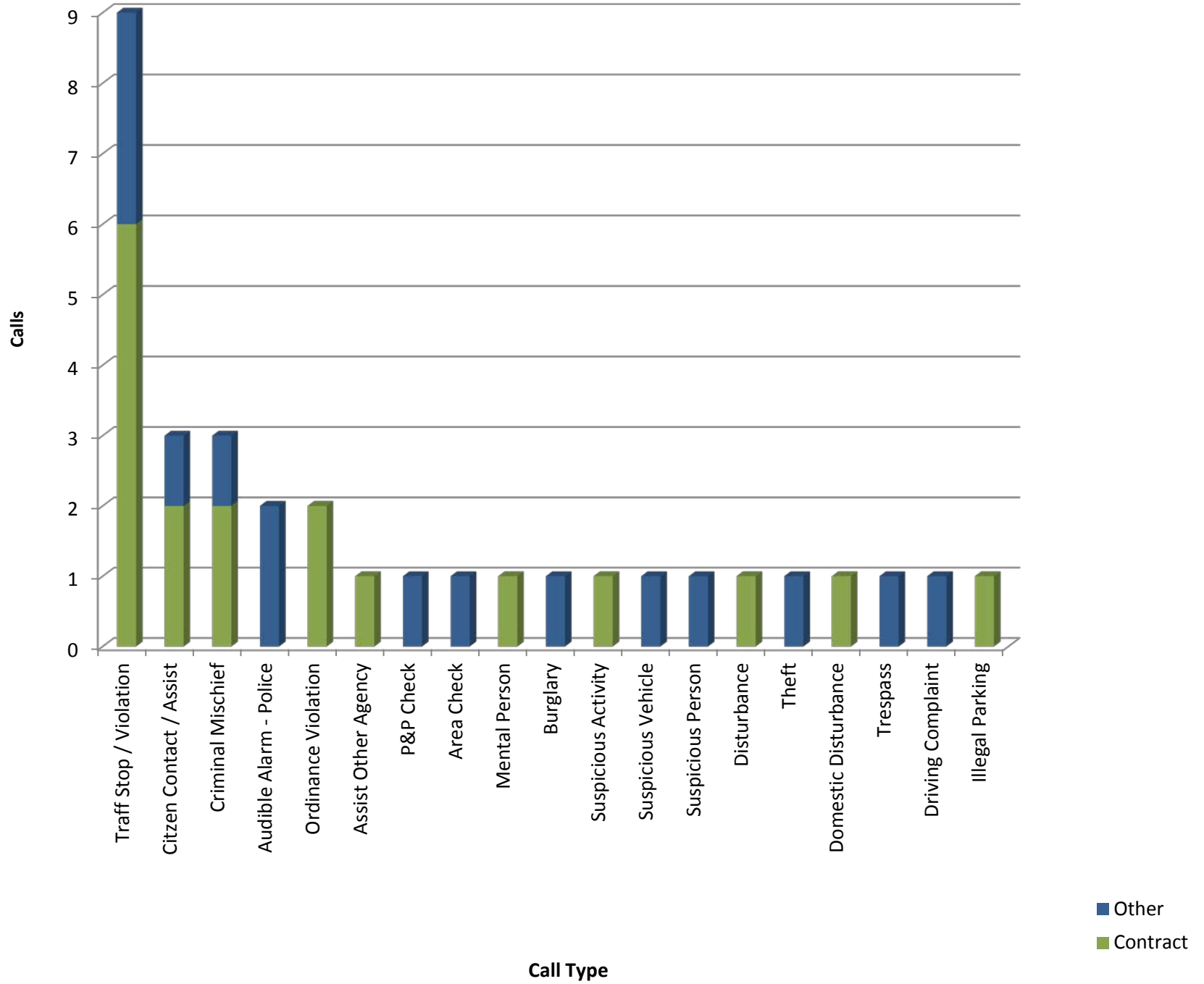


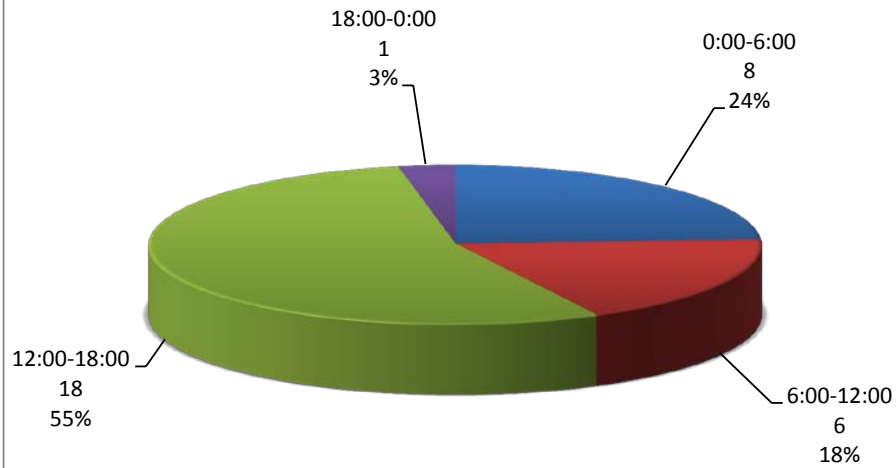
Aurora Top Calls for Service March 2014



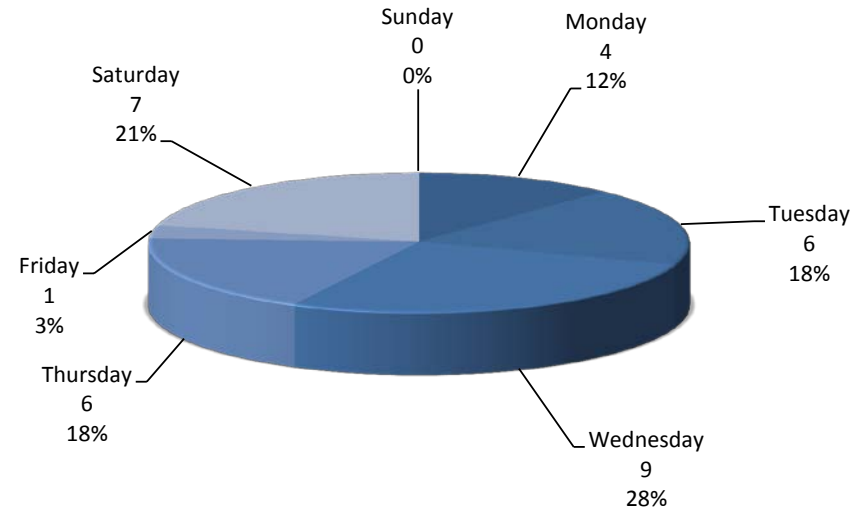
Call Type by Primary Deputy March 2014



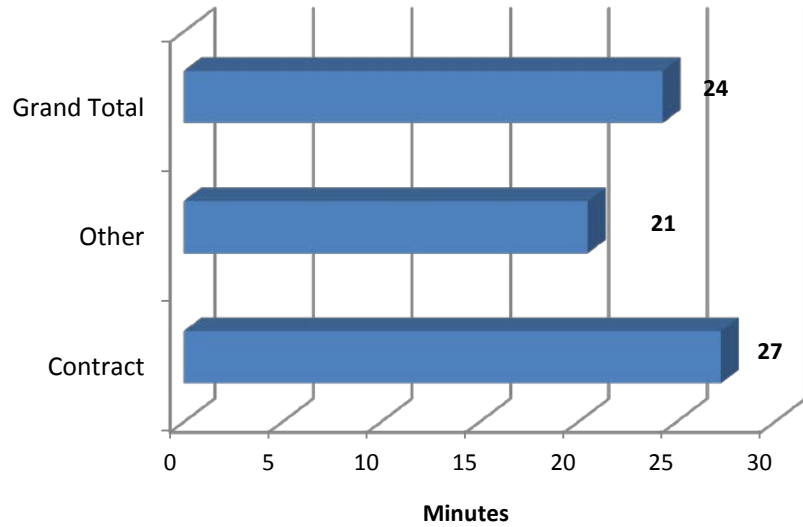
**Aurora Calls for Service by Hours Range
March 2014**



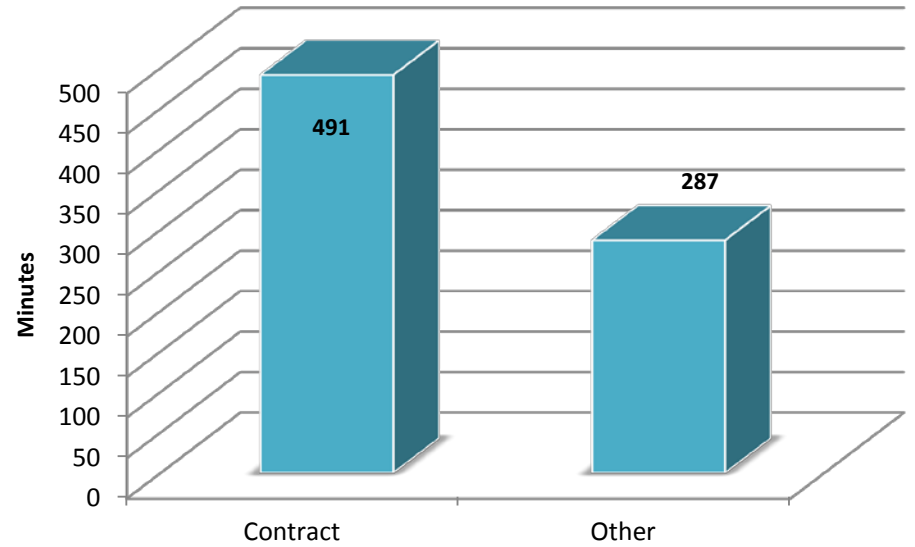
**Aurora Calls for Service by Day of Week
March 2014**



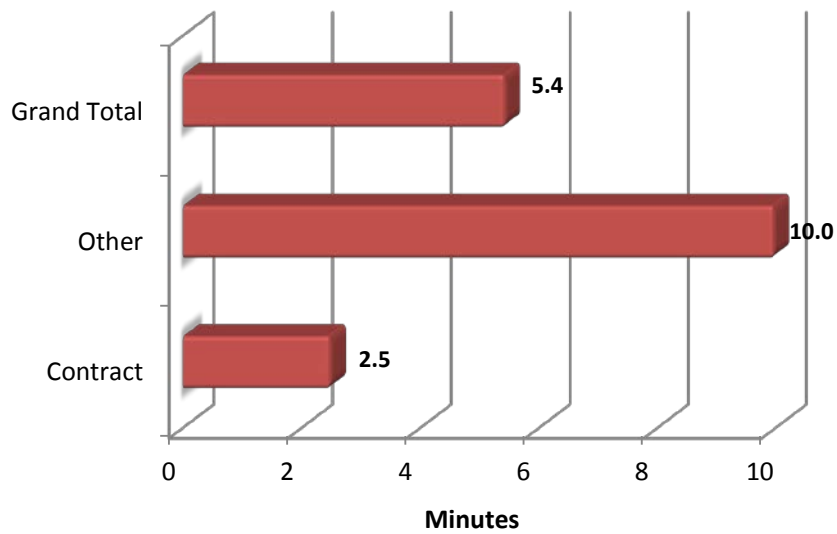
**Aurora Calls Average Call Length
March 2014**



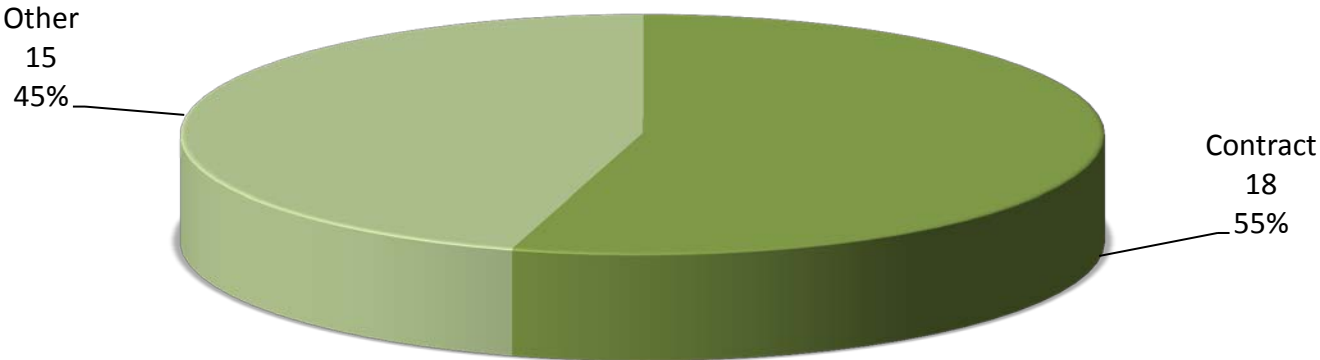
**Aurora Calls Total Call Length
March 2014**



**Aurora Calls Average Call Arrival Time
March 2014**



**Aurora Calls by Primary Deputy
March 2014**



Aurora Calls for Service March 2014

EVENTID	CASEID	Combined Type	PRIMARY_UNIT	CREATE_DATE	DISPATCH_DATE	ARRIVAL_DATE	CLEARED_DATE	Arrival in Minutes	Call Length in Minutes	DISPOSITION	ZONE	PRIORITY	AGENCY	SOURCE	LOCATION
SMS201403030027	SMS14003655	Trespass	A136	3/3/2014 9:22	3/3/2014 9:23	3/3/2014 9:49	3/3/2014 10:16	25.85	27.35	5	SMS01-AU	3	SMS		21200 HIGHWAY 99E NE (MapBook:1532), @FOUR SEASONS AUTOBODY, AURORA (BOBS AV NE/OTTAWAY RD NE)
SMS201403030094	SMS14003678	Audible Alarm - Police	A136	3/3/2014 14:39	3/3/2014 15:05	3/3/2014 15:38	3/3/2014 16:10	32.55	31.58	5	SMS01-AU	5	SMS		14971 1ST ST NE (MapBook:1432), @AURORA ANTIQUES & SALVATION, AURORA (LIBERTY ST NE, HIGHWAY 99E NE/MAIN ST NE, EHLEN RD NE)
SMS201403040088	SMS14003722	Theft	A106	3/4/2014 12:30	3/4/2014 13:17		3/4/2014 14:21		63.68	5	SMS01-AU	4	SMS		16605 UMBENHOWER LN NE (MapBook:1532), AURORA (FILBERT ST NE/)
SMS201403040146	SMS14003742	Suspicious Person	A197	3/4/2014 17:35	3/4/2014 17:47		3/4/2014 18:01		13.92	5	SMS01-AU	3	SMS		14592 OTTAWAY RD NE (MapBook:1532), AURORA (HIGHWAY 99E NE/)
SMS201403050067	SMS14003778	Illegal Parking	A195	3/5/2014 10:36	3/5/2014 11:11	3/5/2014 11:14	3/5/2014 11:31	2.80	17.23	0	SMS01-AU	4	SMS		20987 YUKON ST NE (MapBook:1532), AURORA (OTTAWAY RD NE/ROOSTER ROCK AV NE)
SMS201403050150	SMS14003808	Mental Person	A195	3/5/2014 18:25	3/5/2014 18:29	3/5/2014 18:56	3/5/2014 19:48	26.87	52.53	5	SMS01-AU	3	SMS		21124 LIBERTY ST NE (MapBook:1532), AURORA (BOBS AV NE/PARK AV NE)
SMS201403060159		Ordinance Violation	A195	3/6/2014 16:19	3/6/2014 16:19	3/6/2014 16:19	3/6/2014 16:25	0.02	6.13	0	AAP	4	SMS		20853 FILBERT ST NE, AURORA, 97002 (WALNUT ST NE/HEMLOCK AV NE)
SMS201403060169	SMS14003867	Domestic Disturbance	A195	3/6/2014 17:05	3/6/2014 17:07		3/6/2014 17:43		35.53	5	SMS01-AU T2		SMS		MAIN ST NE, AURORA/BOBS AV NE, AURORA(MapBook:1532)
SMS201403070099		Traffic Stop / Violation	A195	3/7/2014 12:37	3/7/2014 12:37	3/7/2014 12:37	3/7/2014 12:47	0.00	9.42	0	SMS01-AU T6		SMS		MAIN ST NE, AURORA/3RD ST NE, AURORA(MapBook:1532)
SMS201403080076		Traffic Stop / Violation	A165	3/8/2014 14:51	3/8/2014 14:51	3/8/2014 14:51	3/8/2014 15:01	0.00	9.93	0	SMS01-AU T6		SMS		EHLEN RD NE, MARION COUNTY/AIRPORT RD NE, AURORA(MapBook:1432)
SMS201403080104	SMS14003994	Disturbance	A195	3/8/2014 17:50	3/8/2014 17:52	3/8/2014 18:02	3/8/2014 18:43	10.68	41.05	5	SMS01-AU	3	SMS		21115 HIGHWAY 99E NE (MapBook:1532), AURORA 97002 (BOBS AV NE/OTTAWAY RD NE)
SMS201403110139		Traffic Stop / Violation	A195	3/11/2014 14:59	3/11/2014 14:59	3/11/2014 14:59	3/11/2014 15:11	0.00	12.03	0	SMS01-AU T6		SMS		ORCHARD AV NE, AURORA/HIGHWAY 99E NE, AURORA(MapBook:1532)
SMS201403110149		Traffic Stop / Violation	A195	3/11/2014 15:24	3/11/2014 15:24	3/11/2014 15:24	3/11/2014 15:34	0.02	10.22	0	SMS01-AU T6		SMS		HIGHWAY 99E NE, AURORA/3RD ST NE, AURORA(MapBook:1532)
SMS201403120057	SMS14004175	Suspicious Activity	A195	3/12/2014 10:12	3/12/2014 10:12	3/12/2014 10:12	3/12/2014 10:38	0.02	25.80	5	AAP	4	SMS		14785 EHLEN RD NE, AURORA, 97002 (MILL RACE LN NE/AIRPORT RD NE; Near:AURORA CYCLE)
SMS201403130141	SMS14004256	Citizen Contact / Assist	A115	3/13/2014 14:17	3/13/2014 14:17	3/13/2014 14:17	3/13/2014 14:27	0.02	9.38	5	AAP	4	SMS		21420 MAIN ST NE, AURORA, 97002 (3RD ST NE/4TH ST NE)
SMS201403150005	SMS14004371	Audible Alarm - Police	A199	3/15/2014 0:31	3/15/2014 0:32	3/15/2014 0:44	3/15/2014 0:57	12.22	13.47	5	SMS01-AU	5	SMS		21568 HIGHWAY 99E NE (MapBook:1432), AURORA (2ND ST NE/MAIN ST NE)
SMS201403150052		Traffic Stop / Violation	A136	3/15/2014 9:48	3/15/2014 9:49	3/15/2014 9:49	3/15/2014 9:58	0.00	9.40	0	SMS01-AU T6		SMS		EHLEN RD NE, MARION COUNTY/AIRPORT RD NE, AURORA(MapBook:1432)
SMS201403150056		Traffic Stop / Violation	A136	3/15/2014 10:00	3/15/2014 10:00	3/15/2014 10:00	3/15/2014 10:14	0.00	14.52	0	SMS01-AU T6		SMS		EHLEN RD NE, AURORA/MILL RACE LN NE, MARION COUNTY(MapBook:1432)
SMS201403150177		Driving Complaint		3/15/2014 20:49			3/15/2014 21:00			0	SMS01-AU	1	SMS		AIRPORT RD NE, AURORA/EHLEN RD NE, MARION COUNTY(MapBook:1432)
SMS201403170008	SMS14004501	Burglary	A164	3/17/2014 4:54	3/17/2014 4:55	3/17/2014 5:20	3/17/2014 6:02	25.37	41.58	5	SMS01-AU	4	SMS		21637 HIGHWAY 99E NE (MapBook:1432), AURORA 97002 (LIBERTY ST NE, 1ST ST NE/2ND ST NE)
SMS201403170127	SMS14004532	Suspicious Vehicle	A165	3/17/2014 15:14	3/17/2014 15:15	3/17/2014 15:29	3/17/2014 15:43	13.72	13.77	5	SMS01-AU	4	SMS		MAIN ST NE, AURORA/2ND ST NE, AURORA(MapBook:1432)
SMS201403180121	SMS14004573	Citizen Contact / Assist	A195	3/18/2014 12:47	3/18/2014 12:47	3/18/2014 12:47	3/18/2014 12:56	0.00	8.32	1	AAP	4	SMS		20804 WALNUT ST NE, AURORA, 97002 (FILBERT ST NE/ORCHARD AV NE)
SMS201403190099		Traffic Stop / Violation	A195	3/19/2014 13:04	3/19/2014 13:04	3/19/2014 13:04	3/19/2014 13:13	0.02	8.78	0	SMS01-AU T6		SMS		HIGHWAY 99E NE, AURORA/ORCHARD AV NE, AURORA(MapBook:1532)
SMS201403190124		Traffic Stop / Violation	A195	3/19/2014 14:54	3/19/2014 14:54	3/19/2014 14:54	3/19/2014 15:03	0.02	9.63	0	SMS01-AU T6		SMS		1ST ST NE, AURORA/HIGHWAY 99E NE, AURORA(MapBook:1432)
SMS201403190155		Citizen Contact / Assist	A195	3/19/2014 17:03	3/19/2014 17:03	3/19/2014 17:03	3/19/2014 17:37	0.02	34.07	0	SMS01-AU	4	SMS		21381 MAIN ST NE (MapBook:1532), AURORA (4TH ST NE/BOBS AV NE)
SMS201403200174	SMS14004701	Criminal Mischief	A195	3/20/2014 16:17	3/20/2014 16:27	3/20/2014 16:29	3/20/2014 19:07	1.83	157.80	5	SMS01-AU	4	SMS		14682 OTTAWAY RD NE (MapBook:1532), AURORA (HIGHWAY 99E NE/)
SMS201403250143	SMS14005035	Criminal Mischief	A141	3/25/2014 19:26	3/25/2014 21:06		3/25/2014 21:12		6.02	5	SMS01-AU	4	SMS		21610 MAIN ST NE (MapBook:1432), AURORA 97002 (1ST ST NE, EHLEN RD NE/2ND ST NE)
SMS201403260050		Assist Other Agency	A195	3/26/2014 10:39	3/26/2014 10:39	3/26/2014 10:39	3/26/2014 10:49	0.02	10.65	0	AAP	5	SMS		14673 OTTAWAY RD NE, AURORA, 97002 (HIGHWAY 99E NE, HIGHWAY 99E NE/)
SMS201403260068	SMS14005065	Criminal Mischief	A195	3/26/2014 12:01	3/26/2014 12:01	3/26/2014 12:01	3/26/2014 12:10	0.02	9.02	5	AAP	4	SMS		21607 MAIN ST NE, AURORA, 97002 (1ST ST NE, EHLEN RD NE, 1ST ST NE, EHLEN RD NE/2ND ST NE, 2ND ST NE)
SMS201403260092		Ordinance Violation	A195	3/26/2014 14:19	3/26/2014 14:19	3/26/2014 14:19	3/26/2014 14:41	0.00	21.92	0	AAP	4	SMS		21823 AIRPORT RD NE, AURORA, 97002 (KASEL CT NE/EHLEN RD NE)
SMS201403270004		Area Check	A178	3/27/2014 2:32	3/27/2014 2:32	3/27/2014 2:32	3/27/2014 2:39	0.02	6.80	0	AAP	4	SMS		21294 LIBERTY ST NE, AURORA, 97002
SMS201403270127		P&P Check	A498	3/27/2014 13:45	3/27/2014 13:45	3/27/2014 13:45	3/27/2014 14:11	0.00	25.60	0	AAP	T6	SMS		21074 LIBERTY ST NE (MapBook:1532), AURORA, 97002 (PARK AV NE/OTTAWAY RD NE)
SMS201403290040		Traffic Stop / Violation	A195	3/29/2014 12:43	3/29/2014 12:43	3/29/2014 12:43	3/29/2014 13:04	0.00	20.88	0	SMS01-AU T6		SMS		HIGHWAY 99E NE, AURORA/1ST ST NE, AURORA(MapBook:1432)