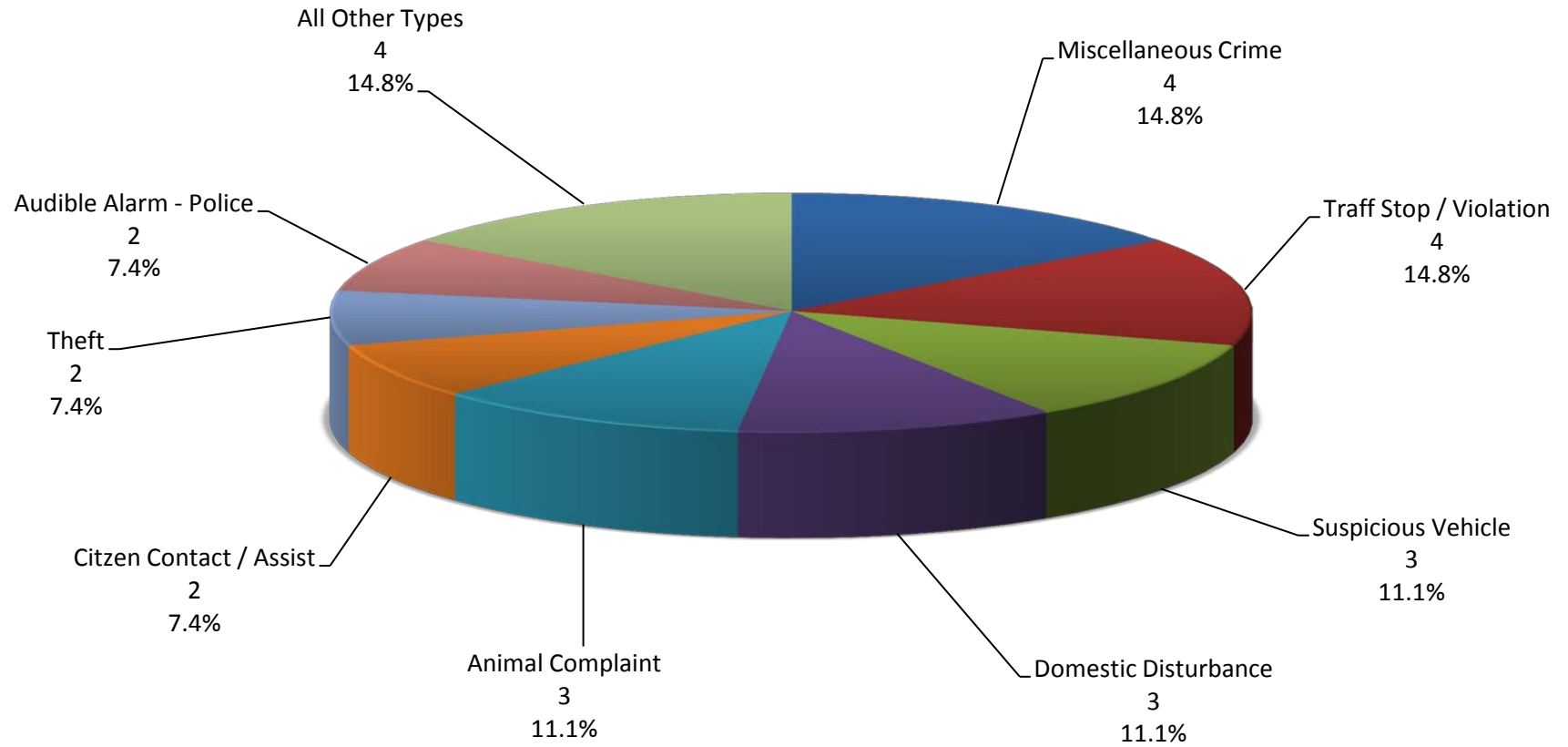
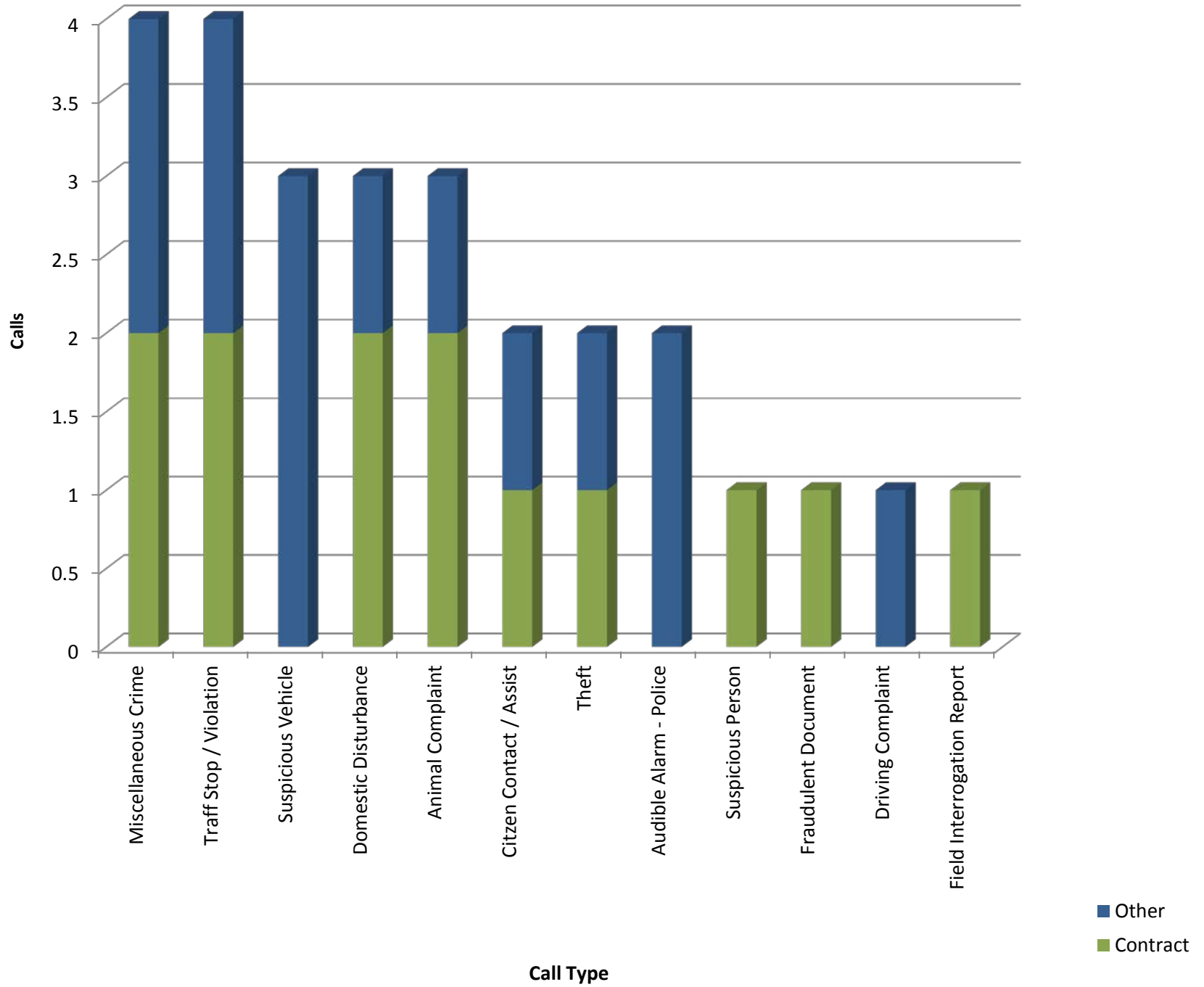


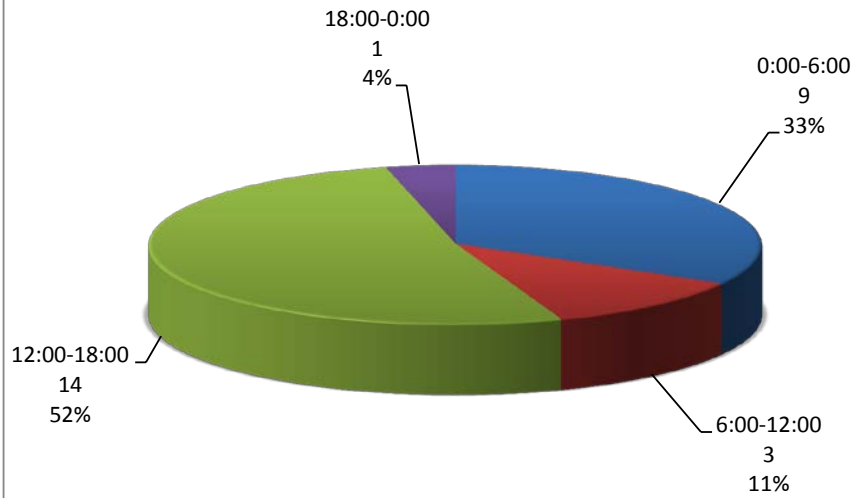
Aurora Top Calls for Service April 2014



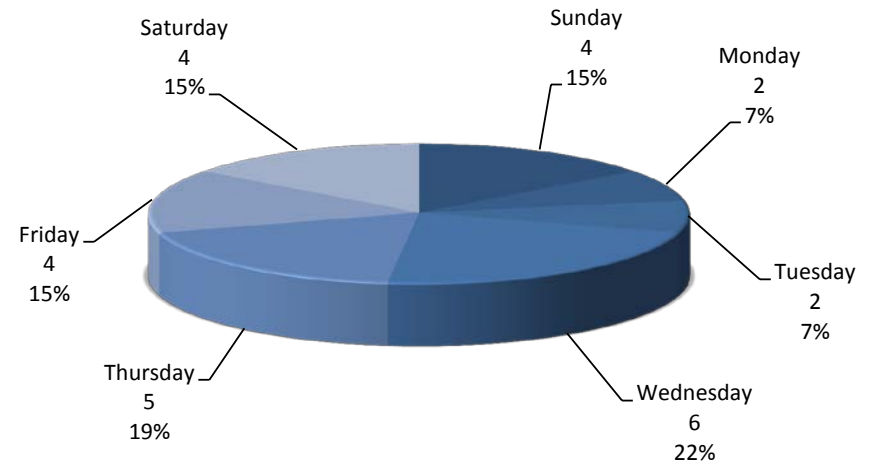
Call Type by Primary Deputy April 2014



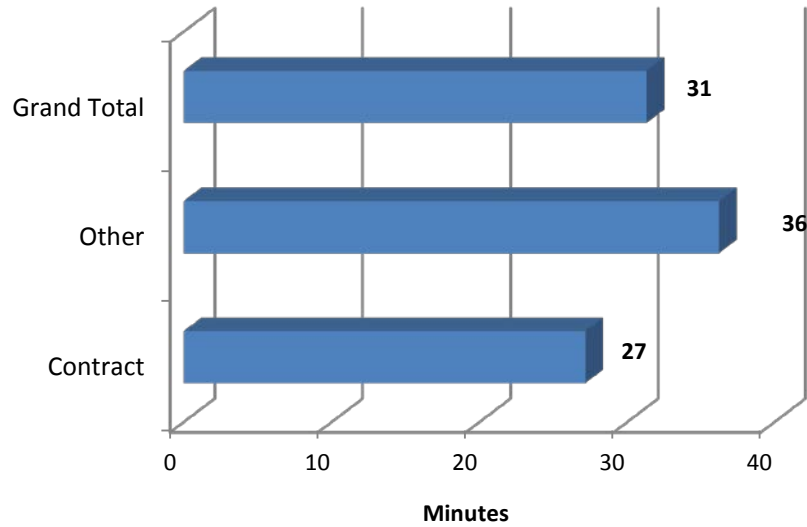
**Aurora Calls for Service by Hours Range
April 2014**



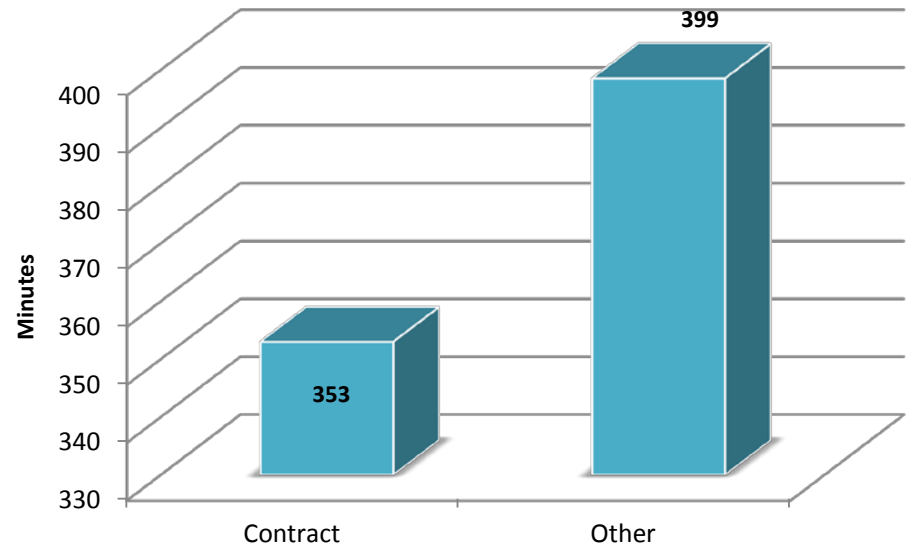
**Aurora Calls for Service by Day of Week
April 2014**



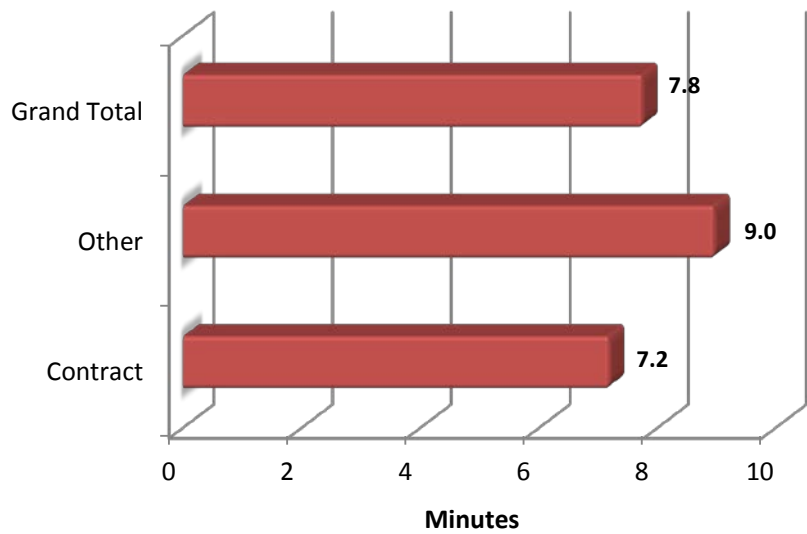
**Aurora Calls Average Call Length
April 2014**



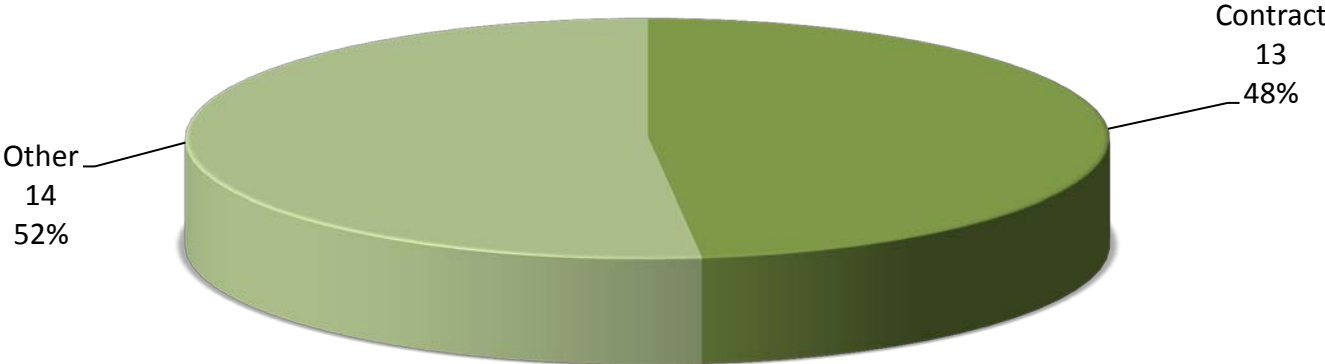
**Aurora Calls Total Call Length
April 2014**



**Aurora Calls Average Call Arrival Time
April 2014**



**Aurora Calls by Primary Deputy
April 2014**



Aurora Calls for Service April 2014

EVENTID	CASEID	Combined Type	PRIMARY_UNIT	CREATE_DATE	DISPATCH_DATE	ARRIVAL_DATE	CLEARED_DATE	Arrival in Minutes	Call Length in Minutes	DISPOSITION	ZONE	PRIORITY	AGENCY	SOURCE	LOCATION
SMS201404020011	SMS14005465	Domestic Disturbance	A113	4/2/2014 3:44	4/2/2014 3:44	4/2/2014 4:04	4/2/2014 5:34	20.13	90.07		1 SMS01-AU T2		SMS		20890 YOSEMITE ST NE (MapBook:1532), AURORA (OTTAWAY RD NE/ROOSTER ROCK AV NE)
SMS201404020068		Domestic Disturbance	A195	4/2/2014 12:09	4/2/2014 12:09	4/2/2014 12:09	4/2/2014 12:18	0.00	8.80		0 AAP		4 SMS		20890 YOSEMITE ST NE, AURORA, 97002 (OTTAWAY RD NE/ROOSTER ROCK AV NE)
SMS201404020072	SMS14005480	Animal Complaint	A195	4/2/2014 12:26	4/2/2014 12:26	4/2/2014 12:26	4/2/2014 12:38	0.00	11.73		5 AAP		4 SMS		21171 MAIN ST NE, AURORA, 97002 (BOBS AV NE/OTTAWAY RD NE)
SMS201404020164		Domestic Disturbance	A195	4/2/2014 17:58	4/2/2014 17:59	4/2/2014 17:59	4/2/2014 18:17	0.02	18.02		0 AAP		4 SMS		20890 YOSEMITE ST NE, AURORA, 97002 (OTTAWAY RD NE/ROOSTER ROCK AV NE)
SMS201404030205		Traff Stop / Violation	A195	4/3/2014 15:38	4/3/2014 15:38	4/3/2014 15:38	4/3/2014 15:47	0.02	8.75		0 SMS01-AU T6		SMS		ORCHARD AV NE, AURORA/HIGHWAY 99E NE, AURORA(MapBook:1532)
SMS201404060077	SMS14005746	Suspicious Vehicle	A136	4/6/2014 13:05	4/6/2014 13:56	4/6/2014 14:11	4/6/2014 14:18	14.68	6.58		5 AAP		3 SMS		MAIN ST NE, AURORA/1ST ST NE, AURORA(MapBook:1432)
SMS201404060081		Suspicious Vehicle		4/6/2014 13:25			4/6/2014 13:30				0 AAP		3 SMS		MAIN ST NE, AURORA/1ST ST NE, AURORA(MapBook:1432)
SMS201404060088		Suspicious Vehicle		4/6/2014 13:55			4/6/2014 14:00				0 AAP		3 SMS		MAIN ST NE, AURORA/1ST ST NE, AURORA(MapBook:1432)
SMS201404060144	SMS14005765	Driving Complaint	A181	4/6/2014 17:57	4/6/2014 18:24		4/6/2014 18:30		5.52		5 SMS01-AU		1 SMS		YUKON ST NE, AURORA/SMITH ROCK AV NE, AURORA(MapBook:1532)
SMS201404070065	SMS14005813	Theft	A137	4/7/2014 11:23	4/7/2014 11:30		4/7/2014 12:09		38.87		1 SMS01-AU		4 SMS		21610 MAIN ST NE (MapBook:1432), AURORA 97002 (1ST ST NE, EHLEN RD NE/2ND ST NE)
SMS201404070150	SMS14005847	Audible Alarm - Police	A132	4/7/2014 18:54	4/7/2014 19:13		4/7/2014 19:32		18.47		5 AAP		5 SMS		21151 MAIN ST NE, AURORA, 97002 (BOBS AV NE, BOBS AV NE/OTTAWAY RD NE, OTTAWAY RD NE)
SMS201404080128	SMS14005902	Fraudulent Document	A195	4/8/2014 14:32	4/8/2014 14:32	4/8/2014 14:32	4/8/2014 14:47	0.02	14.60		5 AAP		4 SMS		21420 MAIN ST NE, AURORA, 97002 (3RD ST NE/4TH ST NE; Near:AURORA POLICE DEPT)
SMS201404080163		Traff Stop / Violation	A195	4/8/2014 17:40	4/8/2014 17:40	4/8/2014 17:40	4/8/2014 17:55	0.02	14.52		0 SMS01-AU T6		SMS		MAIN ST NE, AURORA/EHLEN RD NE, AURORA(MapBook:1432)
SMS201404110049	SMS14006084	Citizen Contact / Assist	A115	4/11/2014 8:29	4/11/2014 8:29	4/11/2014 8:29	4/11/2014 10:21	0.00	111.95		5 SMS01-AU		4 SMS		21420 MAIN ST NE (MapBook:1532), @AURORA POLICE DEPT, AURORA (3RD ST NE/4TH ST NE)
SMS201404110094		Field Interrogation Report	A195	4/11/2014 11:21	4/11/2014 11:21	4/11/2014 11:21	4/11/2014 11:31	0.02	10.20		0 SMS01-AU T6		SMS		AIRPORT RD NE, AURORA/KASEL CT NE, AURORA(MapBook:1432)
SMS201404120093		Traff Stop / Violation	A136	4/12/2014 13:52	4/12/2014 13:52	4/12/2014 13:52	4/12/2014 14:07	0.02	14.45		0 SMS01-AU T6		SMS		EHLEN RD NE, MARION COUNTY/AIRPORT RD NE, AURORA(MapBook:1432)
SMS201404120095		Traff Stop / Violation	A136	4/12/2014 14:21	4/12/2014 14:21	4/12/2014 14:21	4/12/2014 14:30	0.00	8.60		0 SMS01-AU T6		SMS		EHLEN RD NE, MARION COUNTY/AIRPORT RD NE, AURORA(MapBook:1432)
SMS201404170037	SMS14006475	Suspicious Person	A195	4/17/2014 9:56	4/17/2014 10:37	4/17/2014 11:06	4/17/2014 11:17	28.83	11.12		5 SMS01-AU		4 SMS		21364 LIBERTY ST NE (MapBook:1532), AURORA (4TH ST NE/BOBS AV NE)
SMS201404180140		Animal Complaint	A195	4/18/2014 14:08	4/18/2014 14:08	4/18/2014 14:08	4/18/2014 14:23	0.00	14.38		0 AAP		4 SMS		20784 WALNUT ST NE, AURORA, 97002 (FILBERT ST NE/ORCHARD AV NE)
SMS201404180189	SMS14006577	Audible Alarm - Police	A177	4/18/2014 21:20	4/18/2014 21:42	4/18/2014 22:01	4/18/2014 22:18	18.98	17.22		5 SMS01-AU		5 SMS		21484 LIBERTY ST NE (MapBook:1532), AURORA (3RD ST NE/4TH ST NE)
SMS201404190085	SMS14006609	Theft	A195	4/19/2014 14:32	4/19/2014 15:14	4/19/2014 16:03	4/19/2014 16:52	49.27	49.42		1 SMS01-AU		4 SMS		21607 HIGHWAY 99E NE (MapBook:1432), AURORA (LIBERTY ST NE, 1ST ST NE/2ND ST NE)
SMS201404190108		Citizen Contact / Assist	A195	4/19/2014 17:10	4/19/2014 17:10	4/19/2014 17:10	4/19/2014 17:16	0.00	5.73		0 AAP		4 SMS		14853 OTTAWAY RD NE, AURORA, 97002 (YUKON ST NE/FILBERT ST NE)
SMS201404230032		Animal Complaint		4/23/2014 7:19			4/23/2014 8:16				0 SMS01-AU		3 SMS		EHLEN RD NE, MARION COUNTY/MAIN ST NE, AURORA(MapBook:1432)
SMS201404230233		Miscellaneous Crime	A103	4/23/2014 20:11	4/23/2014 20:13		4/23/2014 21:03		50.58		0 SMS01-AU		4 SMS		14875 SMITH ROCK AV NE (MapBook:1532), AURORA (YOSEMITE ST NE/YUKON ST NE)
SMS201404240077		Miscellaneous Crime	A195	4/24/2014 11:59	4/24/2014 12:31	4/24/2014 12:46	4/24/2014 13:03	15.25	17.02		0 SMS01-AU		4 SMS		14875 SMITH ROCK AV NE (MapBook:1532), AURORA (YOSEMITE ST NE/YUKON ST NE)
SMS201404240116	SMS14006971	Miscellaneous Crime	A195	4/24/2014 14:27	4/24/2014 14:27	4/24/2014 14:27	4/24/2014 17:16	0.00	168.70		5 AAP		4 SMS		14875 SMITH ROCK AV NE, AURORA, 97002 (YOSEMITE ST NE/YUKON ST NE)
SMS201404240220		Miscellaneous Crime	A145	4/24/2014 19:48	4/24/2014 20:00		4/24/2014 20:37		36.22		0 SMS01-AU		4 SMS		14875 SMITH ROCK AV NE (MapBook:1532), AURORA (YOSEMITE ST NE/YUKON ST NE)