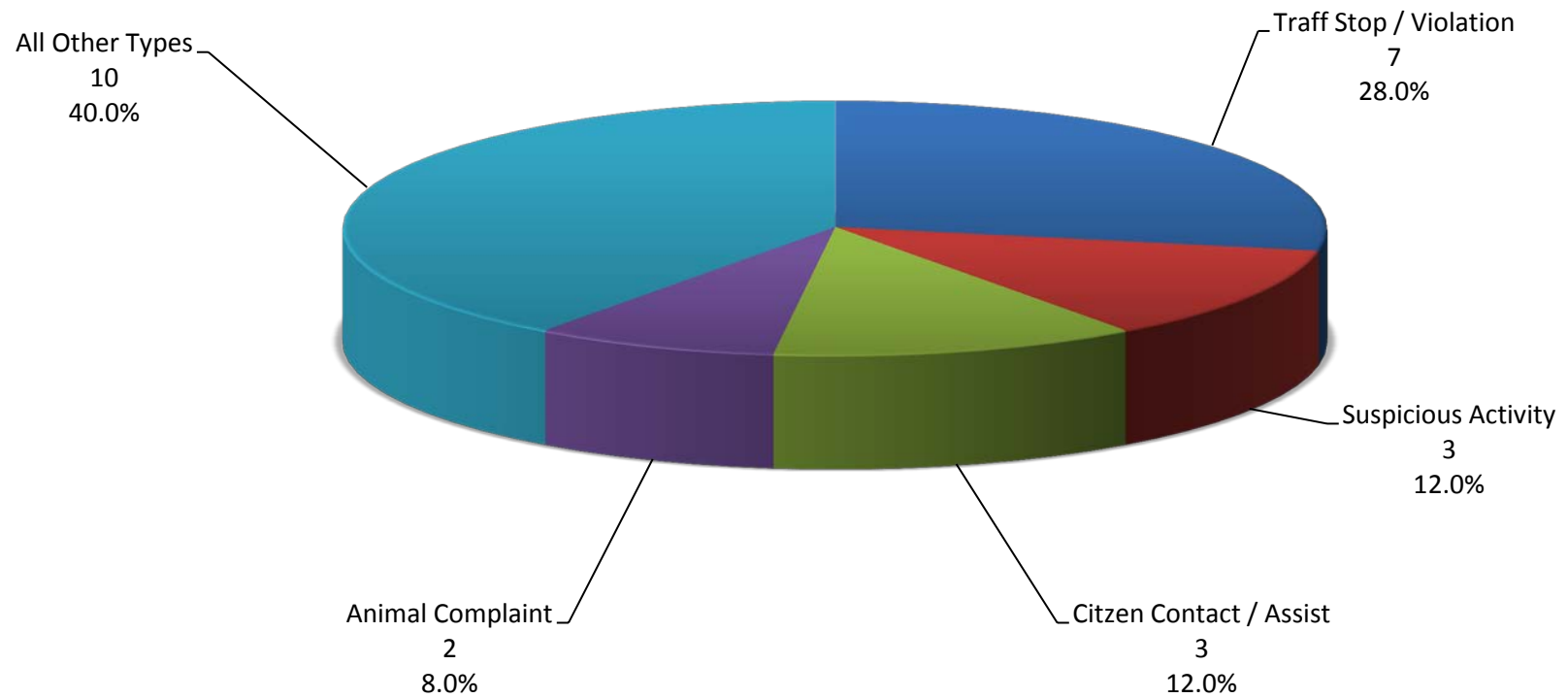
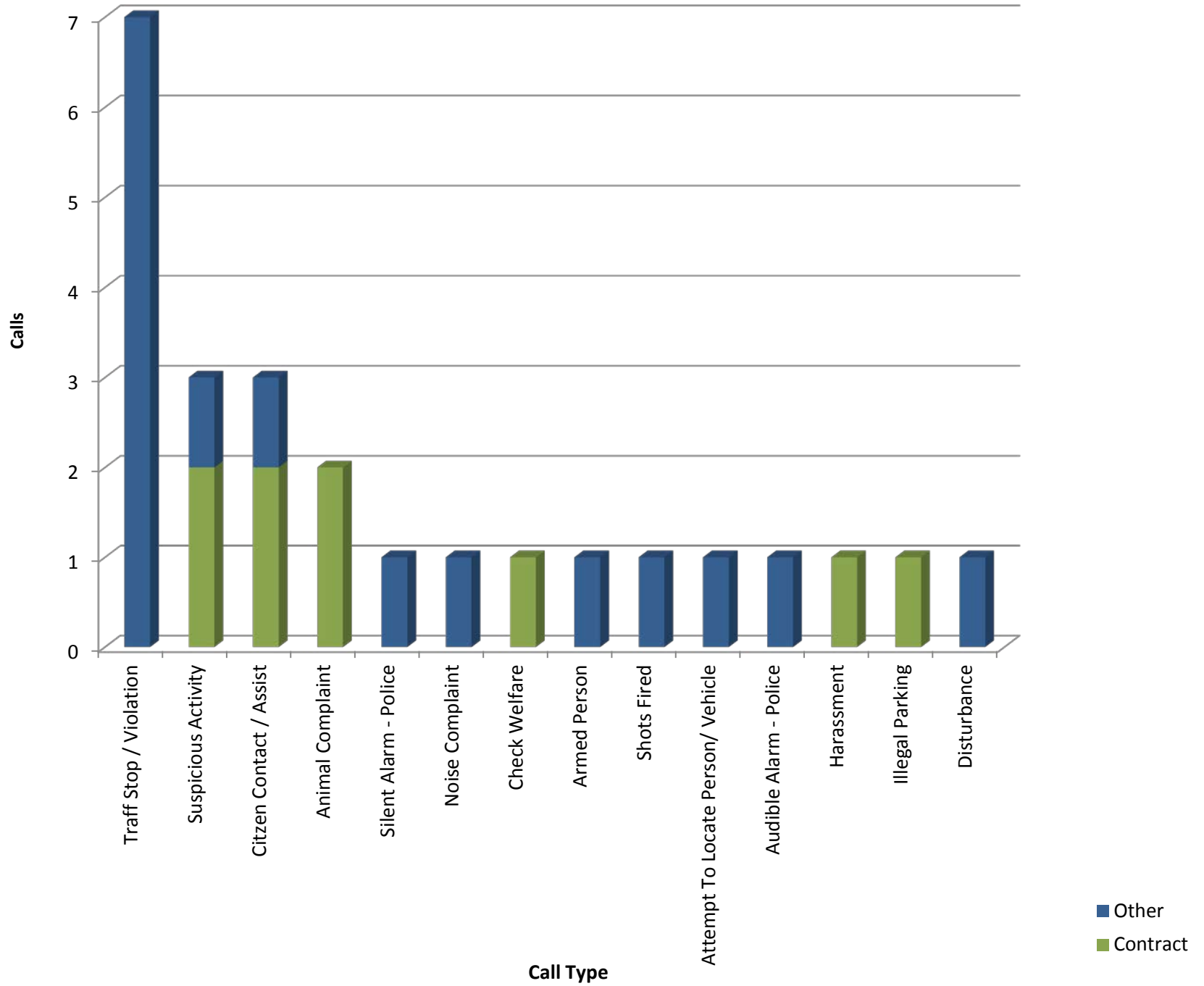


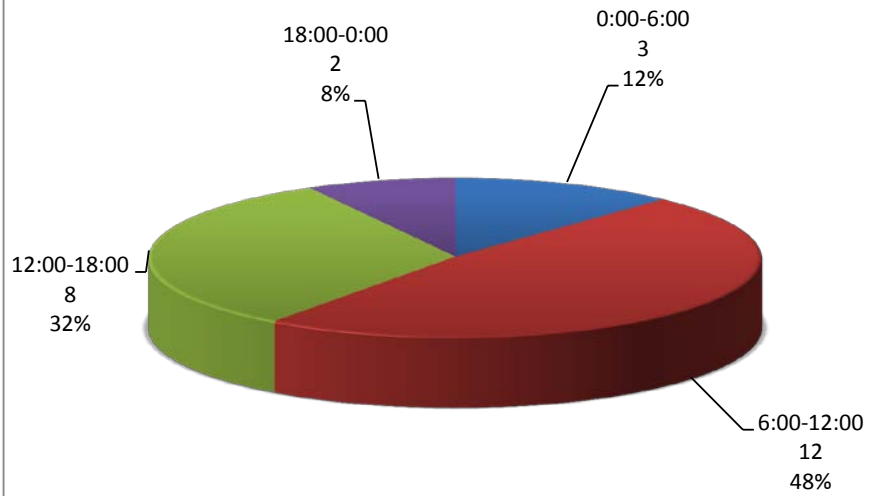
Aurora Top Calls for Service June 2014



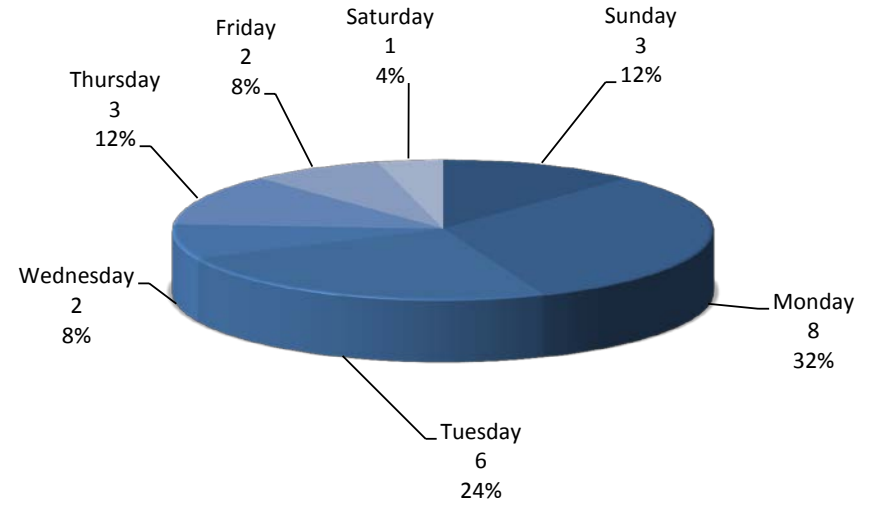
Call Type by Primary Deputy June 2014



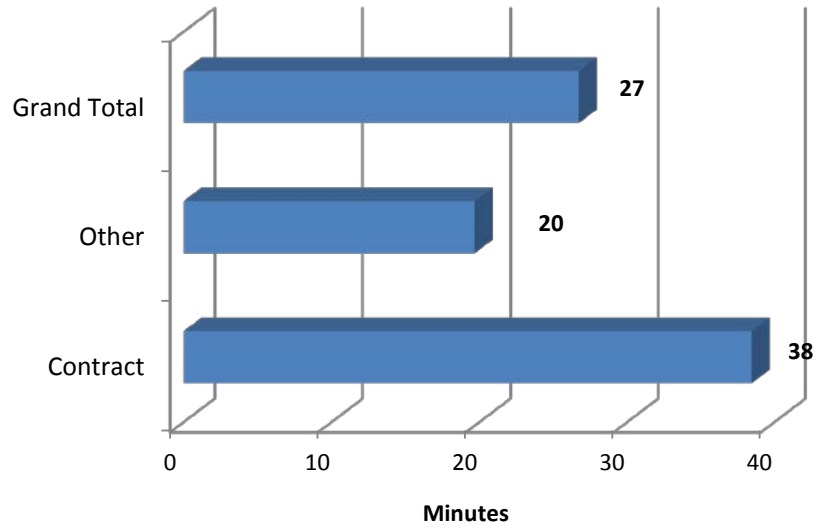
**Aurora Calls for Service by Hours Range
June 2014**



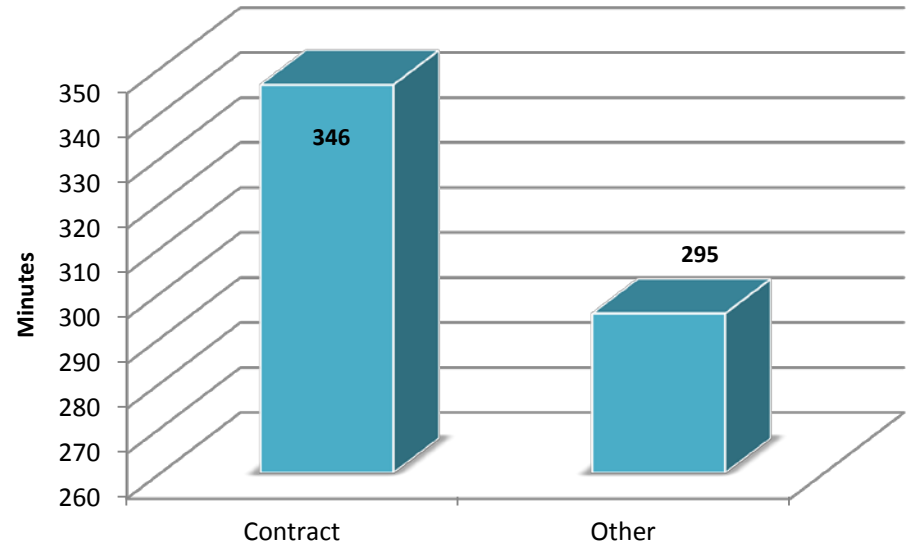
**Aurora Calls for Service by Day of Week
June 2014**



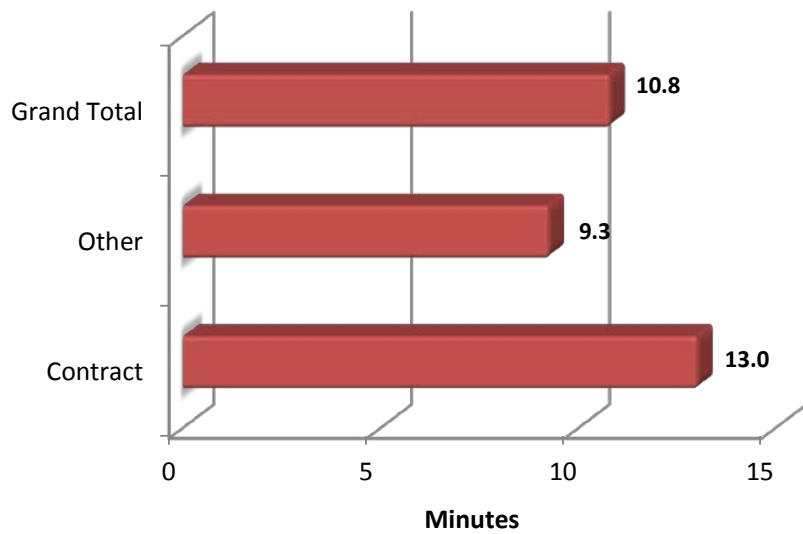
**Aurora Calls Average Call Length
June 2014**



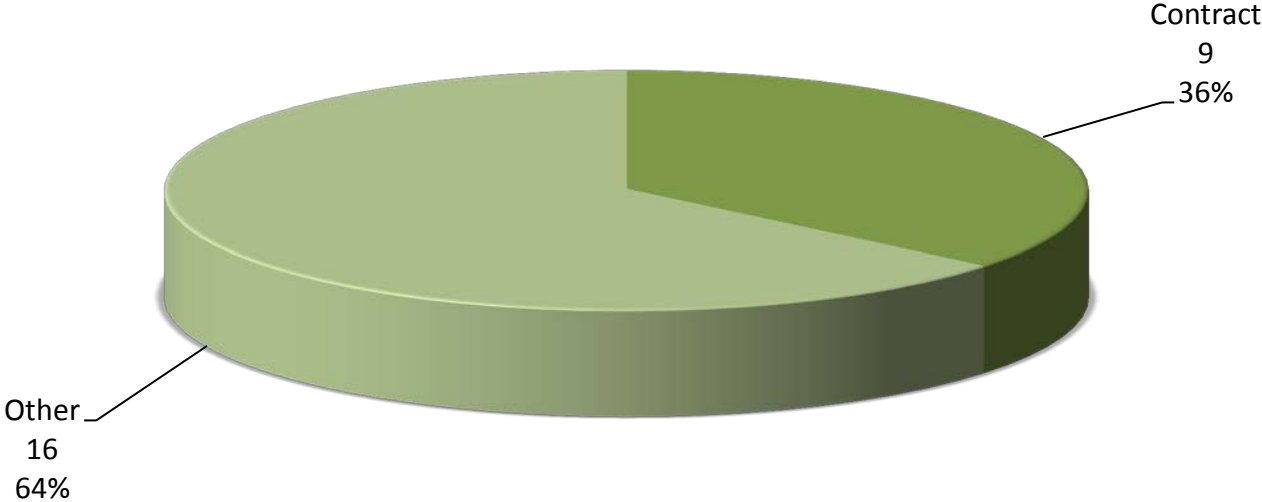
**Aurora Calls Total Call Length
June 2014**



**Aurora Calls Average Call Arrival Time
June 2014**



**Aurora Calls by Primary Deputy
June 2014**



Aurora Calls for Service June 2014

EVENTID	CASEID	Combined Type	PRIMARY UNIT	CREATE DATE	DISPATCH DATE	ARRIVAL DATE	CLEARED DATE	Arrival in Minutes	Call Length in Minutes	DISPOSITION	ZONE	PRIORITY	AGENCY	SOURCE	LOCATION
SMS201406030073		Illegal Parking	A195	6/3/2014 11:13	6/3/2014 11:13	6/3/2014 11:13	6/3/2014 11:23	0.02	9.82	0 AAP		4 SMS			21324 LIBERTY ST NE, AURORA, 97002 (4TH ST NE/BOBS AV NE)
SMS201406030112		Citizen Contact / Assist	A195	6/3/2014 14:36	6/3/2014 14:36	6/3/2014 14:36	6/3/2014 15:07	0.02	30.55	0 AAP		4 SMS			21339 LIBERTY ST NE, AURORA, 97002 (4TH ST NE, 4TH ST NE/BOBS AV NE, BOBS AV NE)
SMS201406030121		Citizen Contact / Assist	A195	6/3/2014 15:03	6/3/2014 15:03	6/3/2014 15:03	6/3/2014 15:13	0.02	10.25	0 AAP		4 SMS			21611 MAIN ST NE, AURORA, 97002 (1ST ST NE, EHLEN RD NE/2ND ST NE)
SMS201406030161	SMS14009660	Shots Fired	A139	6/3/2014 18:32	6/3/2014 19:03	6/3/2014 19:37	6/3/2014 20:21	33.28	44.62	5 AAP	T4	SMS			14853 OTTAWAY RD NE, AURORA, 97002 (YUKON ST NE/FILBERT ST NE)
SMS201406100141	SMS14010182	Disturbance	A162	6/10/2014 16:37	6/10/2014 16:48	6/10/2014 17:05	6/10/2014 17:44	17.62	38.35	5 SMS01-AU		3 SMS			14633 OTTAWAY RD NE (MapBook:1532), AURORA (HIGHWAY 99E NE/)
SMS201406110067	SMS14010237	Check Welfare	A195	6/11/2014 11:21	6/11/2014 11:21	6/11/2014 11:45	6/11/2014 12:09	23.70	24.18	5 SMS01-AU		3 SMS			21404 LIBERTY ST NE (MapBook:1532), AURORA (3RD ST NE/4TH ST NE)
SMS201406120083	SMS14010323	Harassment	A195	6/12/2014 11:25	6/12/2014 11:26	6/12/2014 11:51	6/12/2014 12:19	24.75	28.22	5 SMS01-AU		4 SMS			HIGHWAY 99E NE, AURORA/OTTAWAY RD NE, AURORA(MapBook:1532)
SMS201406120132	SMS14010337	Suspicious Activity	A195	6/12/2014 15:12	6/12/2014 15:12	6/12/2014 15:12	6/12/2014 15:53	0.00	41.23	5 AAP		4 SMS			20905 YAKIMA ST NE, AURORA, 97002 (OTTAWAY RD NE/ROOSTER ROCK AV NE)
SMS201406130039	SMS14010391	Citizen Contact / Assist	A115	6/13/2014 9:38	6/13/2014 9:38	6/13/2014 9:38	6/13/2014 9:46	0.02	8.63	5 AAP		4 SMS			21420 MAIN ST NE, AURORA, 97002 (3RD ST NE/4TH ST NE; Near:AURORA POLICE DEPT)
SMS201406140217	SMS14010546	Noise Complaint	A166	6/14/2014 22:47	6/14/2014 23:11	6/14/2014 23:49	6/15/2014 0:10	38.57	20.22	5 SMS01-AU		4 SMS			14853 OTTAWAY RD NE (MapBook:1532), AURORA (YUKON ST NE/FILBERT ST NE)
SMS201406160077		Traff Stop / Violation	A144	6/16/2014 11:36	6/16/2014 11:36	6/16/2014 11:36	6/16/2014 11:47	0.00	11.00	0 SMS01-AU T6		SMS			AIRPORT RD NE, AURORA/EHLEN RD NE, MARION COUNTY(MapBook:1432)
SMS201406200100	SMS14010935	Animal Complaint	A195	6/20/2014 12:57	6/20/2014 12:57	6/20/2014 12:57	6/20/2014 13:05	0.00	8.13	5 AAP		4 SMS			20812 FILBERT ST NE, AURORA, 97002 (WALNUT ST NE/HEMLOCK AV NE)
SMS201406240115	SMS14011249	Animal Complaint	A195	6/24/2014 14:44	6/24/2014 14:44	6/24/2014 14:44	6/24/2014 15:18	0.00	34.42	5 SMS01-AU		4 SMS			20812 FILBERT ST NE (MapBook:1532), AURORA (WALNUT ST NE/HEMLOCK AV NE)
SMS201406250147	SMS14011318	Suspicious Activity	A195	6/25/2014 14:11	6/25/2014 15:13	6/25/2014 16:21	6/25/2014 19:01	68.72	159.38	5 AAP		4 SMS			14953 BOBS AV NE, AURORA, 97002 (LIBERTY ST NE, LIBERTY ST NE/SAYRE DR NE, SAYRE DR NE) ***WILL CALL****
SMS201406260079		Suspicious Activity	A106	6/26/2014 10:14	6/26/2014 10:32		6/26/2014 10:46		14.00	0 SMS01-AU		4 SMS			14953 BOBS AV NE (MapBook:1532), AURORA (LIBERTY ST NE/SAYRE DR NE)
SMS201406290030		Audible Alarm - Police	A136	6/29/2014 7:36	6/29/2014 7:38		6/29/2014 7:45		6.52	7 SMS01-AU		5 SMS			21687 HIGHWAY 99E NE (MapBook:1432), AURORA (LIBERTY ST NE, 1ST ST NE/2ND ST NE)
SMS201406290064	SMS14011604	Armed Person	A164	6/29/2014 10:47	6/29/2014 10:48	6/29/2014 10:51	6/29/2014 11:35	3.25	44.13	5 SMS01-AU T2		SMS			LIBERTY ST NE, AURORA/4TH ST NE, AURORA(MapBook:1532)
SMS201406290168		Attempt To Locate Person/ Vehicle		6/29/2014 19:44			6/29/2014 20:17			0 SMS01-AU		5 SMS			1ST ST NE, AURORA/HIGHWAY 99E NE, AURORA(MapBook:1432)
SMS201406300037		Traff Stop / Violation	A171	6/30/2014 9:38	6/30/2014 9:38	6/30/2014 9:38	6/30/2014 9:45	0.00	7.07	0 SMS01-AU T6		SMS			AIRPORT RD NE, AURORA/EHLEN RD NE, MARION COUNTY(MapBook:1432)
SMS201406300051		Traff Stop / Violation	A115	6/30/2014 10:27	6/30/2014 10:27	6/30/2014 10:27	6/30/2014 10:37	0.00	9.55	0 SMS01-AU T6		SMS			AIRPORT RD NE, AURORA/EHLEN RD NE, MARION COUNTY(MapBook:1432)
SMS201406300052		Traff Stop / Violation	A171	6/30/2014 10:27	6/30/2014 10:27	6/30/2014 10:27	6/30/2014 10:45	0.02	17.97	0 SMS01-AU T6		SMS			1ST ST NE, AURORA/EHLEN RD NE, AURORA(MapBook:1432)
SMS201406300066		Traff Stop / Violation	A115	6/30/2014 11:31	6/30/2014 11:31	6/30/2014 11:31	6/30/2014 12:14	0.00	43.35	0 SMS01-AU T6		SMS			HIGHWAY 99E NE, AURORA/1ST ST NE, AURORA(MapBook:1432)
SMS201406300067		Traff Stop / Violation	A171	6/30/2014 11:32	6/30/2014 11:32	6/30/2014 11:32	6/30/2014 11:42	0.00	9.45	0 SMS01-AU T6		SMS			HIGHWAY 99E NE, AURORA/1ST ST NE, AURORA(MapBook:1432)
SMS201406300072		Traff Stop / Violation	A171	6/30/2014 11:52	6/30/2014 11:52	6/30/2014 11:52	6/30/2014 12:02	0.00	9.93	0 SMS01-AU T6		SMS			1ST ST NE, AURORA/MAIN ST NE, AURORA(MapBook:1432)
SMS201406300092	SMS14011694	Silent Alarm - Police	A136	6/30/2014 13:28	6/30/2014 13:30	6/30/2014 13:57	6/30/2014 14:08	27.57	10.57	5 SMS01-AU T2		SMS			15163 OTTAWAY RD NE (MapBook:1532), AURORA (CODY LN NE/JENNYMARIE LN NE)