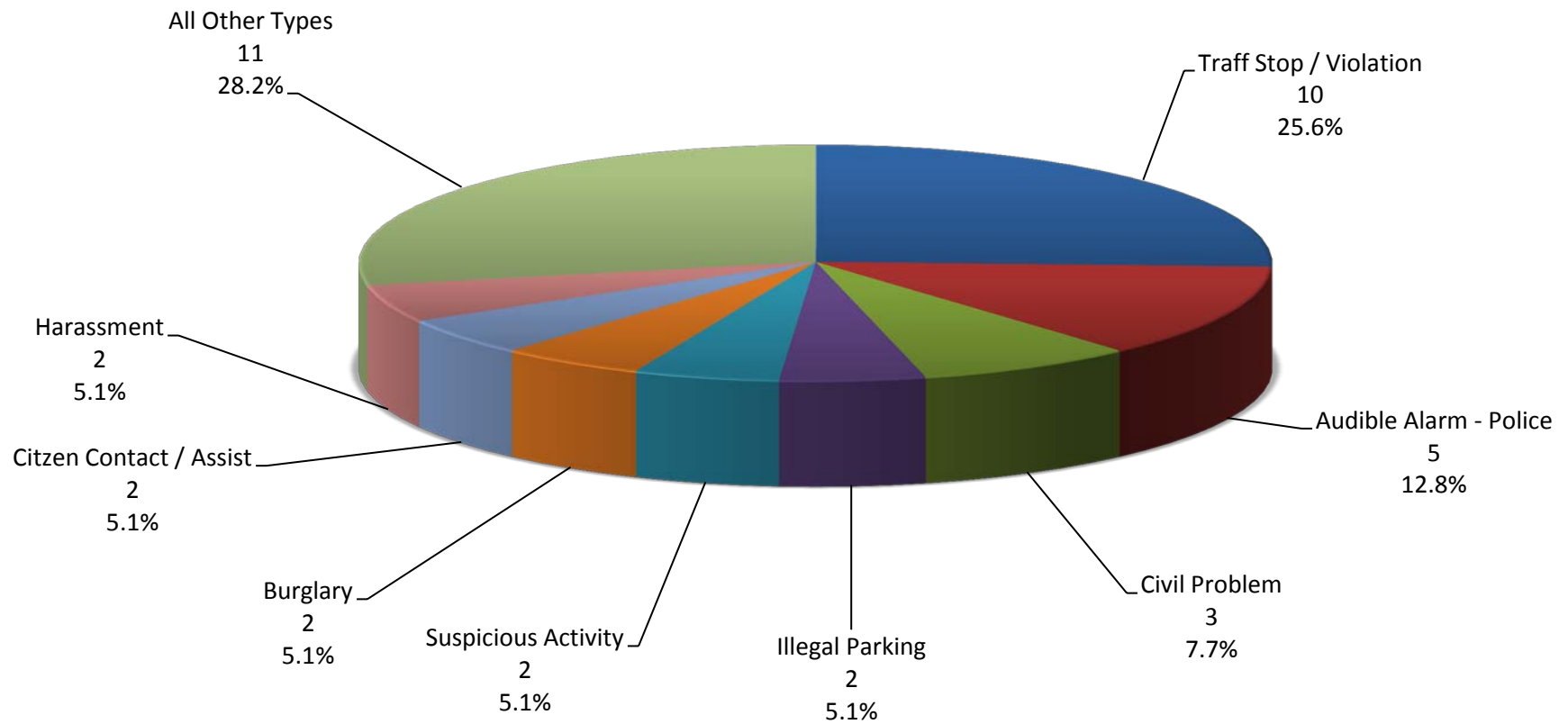
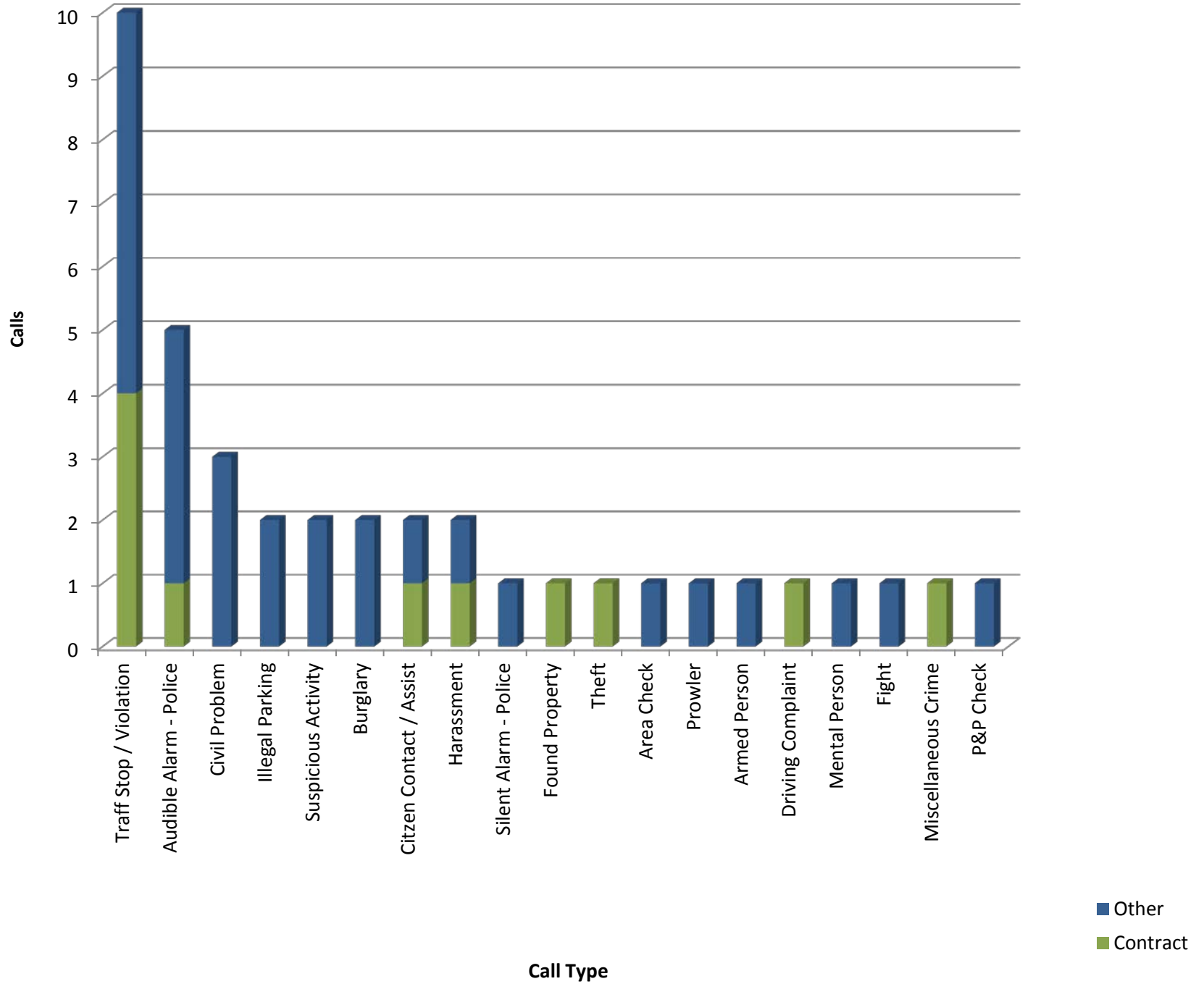


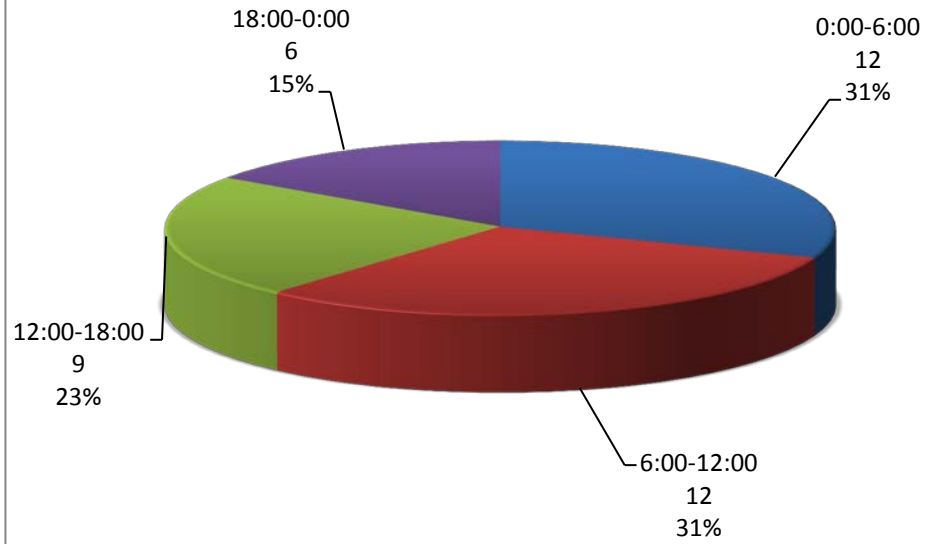
Aurora Top Calls for Service July 2014



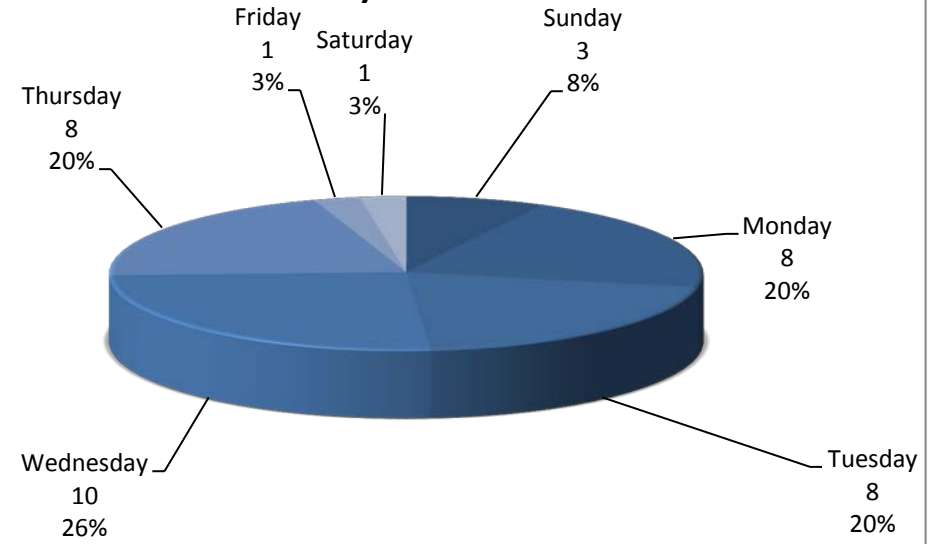
Call Type by Primary Deputy July 2014



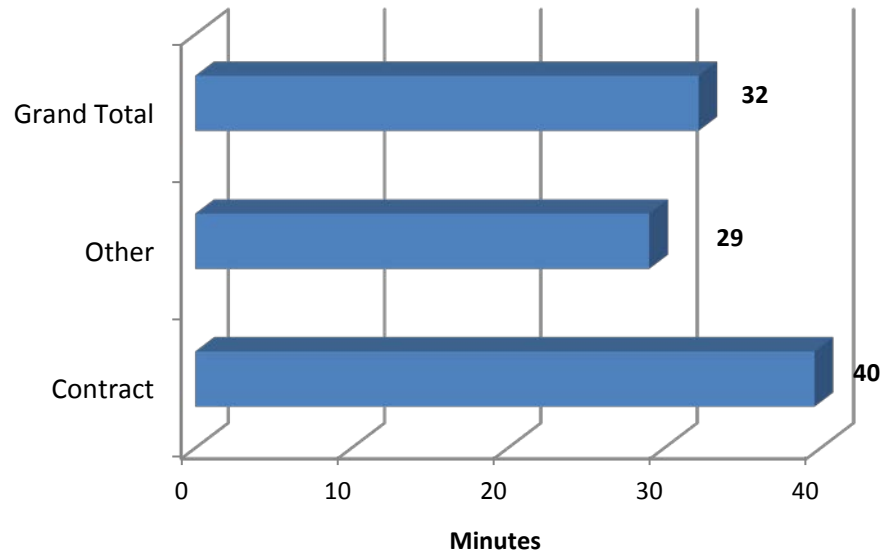
**Aurora Calls for Service by Hours Range
July 2014**



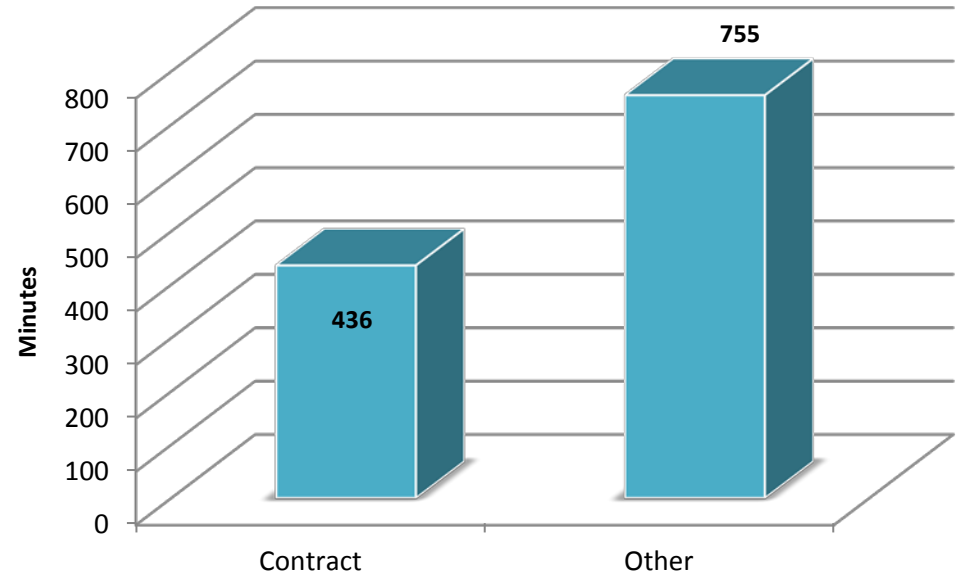
**Aurora Calls for Service by Day of Week
July 2014**



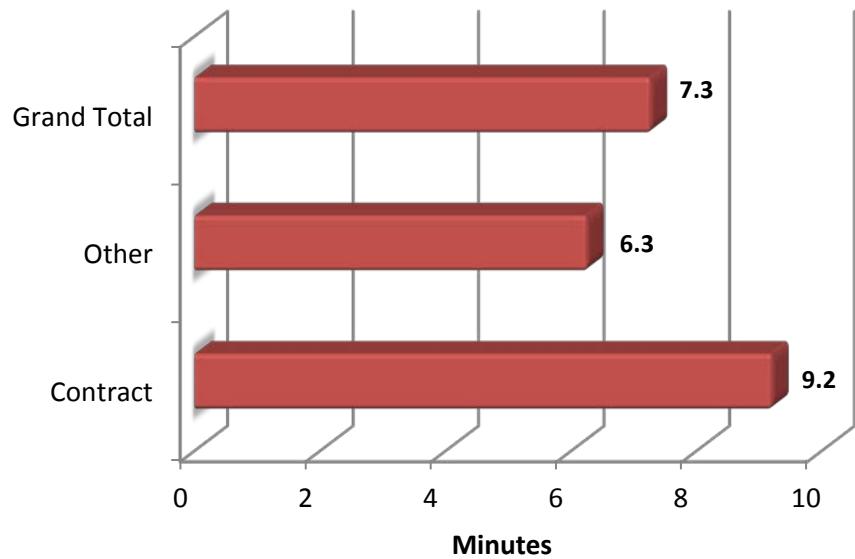
**Aurora Calls Average Call Length
July 2014**



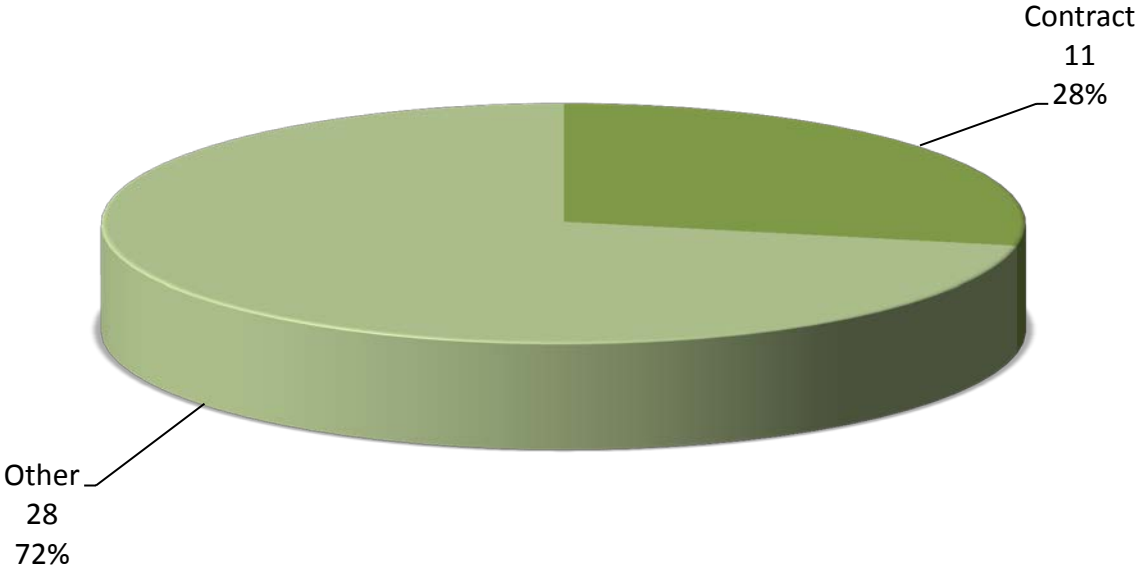
**Aurora Calls Total Call Length
July 2014**



**Aurora Calls Average Call Arrival Time
July 2014**



**Aurora Calls by Primary Deputy
July 2014**



Aurora Calls for Service July 2014

EVENTID	CASEID	Combined Type	PRIMARY_UNIT	CREATE_DATE	DISPATCH_DATE	ARRIVAL_DATE	CLEARED_DATE	Arrival in Minutes	Call Length in Minutes	DISPOSITION	ZONE	PRIORITY	AGENCY	SOURCE	LOCATION
SMS201407010174	SMS14011802	Armed Person	A109	7/1/2014 20:34	7/1/2014 20:42		7/1/2014 20:51		8.22		5 SMS01-AU T2		SMS		MAIN ST NE, AURORA/OTTAWAY RD NE, AURORA(MapBook:1532)
SMS201407020012	SMS14011830	Audible Alarm - Police	A105	7/2/2014 2:03	7/2/2014 2:09	7/2/2014 2:40	7/2/2014 2:54	30.93	14.38		5 SMS01-AU		5 SMS		21581 MAIN ST NE (MapBook:1432), AURORA (2ND ST NE/HIGHWAY 99E NE)
SMS201407030116		Traff Stop / Violation	A195	7/3/2014 15:47	7/3/2014 15:47	7/3/2014 15:47	7/3/2014 15:55	0.02	7.58		0 SMS01-AU T6		SMS		HIGHWAY 99E NE, AURORA/1ST ST NE, AURORA(MapBook:1432)
SMS201407070010	SMS14012336	Harassment	A104	7/7/2014 2:14	7/7/2014 4:22		7/7/2014 4:54		31.52		1 SMS01-AU		4 SMS		14875 SMITH ROCK AV NE (MapBook:1532), AURORA (YOSEMITE ST NE/YUKON ST NE)
SMS201407070017		Citizen Contact / Assist	A164	7/7/2014 4:30	7/7/2014 4:30	7/7/2014 4:30	7/7/2014 5:21	0.00	51.05		0 AAP		4 SMS		14875 SMITH ROCK AV NE (MapBook:1532), AURORA, 97002 (YOSEMITE ST NE/YUKON ST NE)
SMS201407070042		Traff Stop / Violation	A171	7/7/2014 8:47	7/7/2014 8:47	7/7/2014 8:47	7/7/2014 8:57	0.02	10.03		0 SMS01-AU T6		SMS		EHLEN RD NE, MARION COUNTY/AIRPORT RD NE, AURORA(MapBook:1432)
SMS201407080059		Traff Stop / Violation	A113	7/8/2014 9:48	7/8/2014 9:48	7/8/2014 9:48	7/8/2014 9:58	0.02	9.77		0 SMS01-AU T6		SMS		EHLEN RD NE, MARION COUNTY/AIRPORT RD NE, AURORA(MapBook:1432)
SMS201407080064		Traff Stop / Violation	A113	7/8/2014 10:07	7/8/2014 10:07	7/8/2014 10:07	7/8/2014 10:18	0.02	11.00		0 SMS01-AU T6		SMS		EHLEN RD NE, MARION COUNTY/AIRPORT RD NE, AURORA(MapBook:1432)
SMS201407090081		Civil Problem	A151	7/9/2014 10:19	7/9/2014 10:19	7/9/2014 10:19	7/9/2014 10:44	0.02	24.47		0 AAP		4 SMS		20890 YOSEMITE ST NE, AURORA, 97002 (OTTAWAY RD NE/ROOSTER ROCK AV NE)
SMS201407090095	SMS14012536	Audible Alarm - Police	A195	7/9/2014 11:01	7/9/2014 11:02	7/9/2014 11:04	7/9/2014 11:16	1.90	12.25		5 SMS01-AU		5 SMS		14979 2ND ST NE (MapBook:1432), AURORA (LIBERTY ST NE/HIGHWAY 99E NE)
SMS201407090108		Traff Stop / Violation	A195	7/9/2014 11:51	7/9/2014 11:51	7/9/2014 11:51	7/9/2014 12:07	0.00	15.77		0 SMS01-AU T6		SMS		MAIN ST NE, AURORA/4TH ST NE, AURORA(MapBook:1532)
SMS201407090114		Traff Stop / Violation	A195	7/9/2014 12:16	7/9/2014 12:16	7/9/2014 12:16	7/9/2014 12:28	0.02	11.63		0 SMS01-AU T6		SMS		MAIN ST NE, AURORA/4TH ST NE, AURORA(MapBook:1532)
SMS201407100012	SMS14012601	Audible Alarm - Police	A148	7/10/2014 5:41	7/10/2014 5:43	7/10/2014 5:46	7/10/2014 5:53	2.97	7.10		5 SMS01-AU		5 SMS		15163 OTTAWAY RD NE (MapBook:1532), AURORA (CODY LN NE/JENNYMARIE LN NE)
SMS201407100160	SMS14012627	Found Property	A195	7/10/2014 13:50	7/10/2014 13:50	7/10/2014 13:50	7/10/2014 14:42	0.02	51.67		1 AAP		4 SMS		20836 YUKON ST NE, AURORA, 97002 (ROOSTER ROCK AV NE/SMITH ROCK AV NE)
SMS201407100175		Civil Problem	A151	7/10/2014 14:10	7/10/2014 14:10	41830.59058	7/10/2014 14:37	0.02	26.93		0 AAP		4 SMS		20890 YOSEMITE ST NE, AURORA, 97002 (OTTAWAY RD NE/ROOSTER ROCK AV NE)
SMS201407120122	SMS14012821	Fight		7/12/2014 18:29	7/12/2014 18:47	41832.78313	7/12/2014 21:25	0.13	158.07		0 SMS01-AU T2		SMS		21568 HIGHWAY 99E NE (MapBook:1432), AURORA (2ND ST NE/MAIN ST NE)
SMS201407130042		Silent Alarm - Police	A136	7/13/2014 10:21	7/13/2014 10:22		7/13/2014 10:23		0.42		7 SMS01-AU T2		SMS		20907 YUKON ST NE (MapBook:1532), AURORA (OTTAWAY RD NE/ROOSTER ROCK AV NE)
SMS201407140125	SMS14012985	Miscellaneous Crime	A195	7/14/2014 13:48	41834.57547	41834.57547	7/14/2014 17:11	0.00	203.12		5 AAP		4 SMS		21581 MAIN ST NE, AURORA, 97002 (2ND ST NE/HIGHWAY 99E NE)
SMS201407150118		Civil Problem	A167	7/15/2014 12:13	7/15/2014 12:13	7/15/2014 12:13	7/15/2014 12:40	0.02	27.47		0 AAP		4 SMS		21115 HIGHWAY 99E AV NE, AURORA, 97002 (BOBS AV NE/OTTAWAY RD NE)
SMS201407150121	SMS14013069	Harassment	A195	7/15/2014 12:17	7/15/2014 12:17	7/15/2014 12:17	7/15/2014 13:00	0.02	42.65		1 AAP		4 SMS		21324 LIBERTY ST NE, AURORA, 97002 (4TH ST NE/BOBS AV NE)
SMS201407160084		Traff Stop / Violation	A113	7/16/2014 10:38	7/16/2014 10:38	7/16/2014 10:38	7/16/2014 10:49	0.00	10.53		0 SMS01-AU T6		SMS		EHLEN RD NE, MARION COUNTY/AIRPORT RD NE, AURORA(MapBook:1432)
SMS201407160213		Traff Stop / Violation	A195	7/16/2014 18:43	7/16/2014 18:43	7/16/2014 18:43	7/16/2014 18:58	0.02	14.60		0 SMS01-AU T6		SMS		HIGHWAY 99E NE, AURORA/1ST ST NE, AURORA(MapBook:1432)
SMS201407160238		Audible Alarm - Police		7/16/2014 22:34			7/17/2014 0:05				0 SMS01-AU		5 SMS		21581 MAIN ST NE (MapBook:1432), AURORA (2ND ST NE/HIGHWAY 99E NE)
SMS201407170042		Traff Stop / Violation	A113	7/17/2014 9:50	7/17/2014 9:50	7/17/2014 9:51	7/17/2014 10:01	0.02	10.38		0 SMS01-AU T6		SMS		EHLEN RD NE, MARION COUNTY/AIRPORT RD NE, AURORA(MapBook:1432)
SMS201407170121	SMS14013233	Driving Complaint	A195	7/17/2014 14:07	7/17/2014 14:07	7/17/2014 14:07	7/17/2014 14:35	0.00	27.90		5 SMS01-AU		1 SMS		MAIN ST NE, AURORA/BOBS AV NE, AURORA(MapBook:1532)
SMS201407200082	SMS14013516	Illegal Parking	A136	7/20/2014 11:25	7/20/2014 11:50	7/20/2014 12:28		37.95			5 SMS01-AU		4 SMS		HEMLOCK AV NE, AURORA/FILBERT ST NE, AURORA(MapBook:1532)
SMS201407210062	SMS14013585	Theft	A195	7/21/2014 9:31	7/21/2014 10:08	7/21/2014 11:47	7/21/2014 12:22	99.32	35.30		5 SMS01-AU		4 SMS		***WILL CALL***21717 HIGHWAY 99E NE (MapBook:1432), AURORA (/LIBERTY ST NE, 1ST ST NE)
SMS201407210243		P&P Check	A429	7/21/2014 21:44	7/21/2014 21:44	7/21/2014 21:44	7/21/2014 21:55	0.02	10.22		0 AAP	T6	SMS		21093 FILBERT ST NE (MapBook:1532), AURORA, 97002 (/OTTAWAY RD NE)
SMS201407220013	SMS14013648	Suspicious Activity	A148	7/22/2014 5:51	7/22/2014 5:52	7/22/2014 5:56	7/22/2014 6:28	3.45	32.45		5 SMS01-AU		4 SMS		21551 MAIN ST NE (MapBook:1432), AURORA (HIGHWAY 99E NE/3RD ST NE)
SMS201407220070	SMS14013657	Mental Person	A113	7/22/2014 10:12	7/22/2014 10:17	7/22/2014 10:35	7/22/2014 12:05	18.55	89.95		5 SMS01-AU		3 SMS		21581 MAIN ST NE (MapBook:1432), AURORA (2ND ST NE/HIGHWAY 99E NE)
SMS201407240030	SMS14013809	Suspicious Activity	A193	7/24/2014 8:31	7/24/2014 10:43		7/24/2014 10:54		11.15		5 SMS01-AU		4 SMS		14996 3RD ST NE (MapBook:1532), AURORA (LIBERTY ST NE/MAIN ST NE)
SMS201407250041		Traff Stop / Violation	A199	7/25/2014 8:20	7/25/2014 8:20	7/25/2014 8:20	7/25/2014 8:32	0.02	11.90		0 SMS01-AU T6		SMS		EHLEN RD NE, MARION COUNTY/AIRPORT RD NE, AURORA(MapBook:1432)
SMS201407270125	SMS14014105	Burglary	A137	7/27/2014 14:57	7/27/2014 14:59		7/27/2014 15:27		27.87		5 SMS01-AU		4 SMS		21111 HIGHWAY 99E NE (MapBook:1532), AURORA (BOBS AV NE/OTTAWAY RD NE)
SMS201407280123		Burglary	A137	7/28/2014 13:23	7/28/2014 13:23	7/28/2014 13:23	7/28/2014 14:49	0.02	85.78		0 AAP		4 SMS		21111 HIGHWAY 99E NE, AURORA, 97002 (BOBS AV NE/OTTAWAY RD NE)
SMS201407280188	SMS14014214	Audible Alarm - Police	A036	7/28/2014 22:08	7/28/2014 22:12	7/28/2014 22:27	7/28/2014 22:37	14.68	10.50		5 SMS01-AU		5 SMS		21717 HIGHWAY 99E NE (MapBook:1432), AURORA (/LIBERTY ST NE, 1ST ST NE)
SMS201407290054	SMS14014241	Illegal Parking	A850	7/29/2014 10:57	7/29/2014 10:59		7/29/2014 11:04		5.77		5 SMS01-AU		4 SMS		14034 EHLEN RD NE (MapBook:1432), MARION COUNTY 97002
SMS201407300170		Area Check	A552	7/30/2014 18:49	7/30/2014 18:49	7/30/2014 18:49	7/30/2014 19:35	0.00	46.33		0 SMS01-AU		4 SMS		21420 MAIN ST NE #AURORA CITY PARK (MapBook:1532), AURORA 97002 (3RD ST NE/4TH ST NE)
SMS201407300180	SMS14014363	Citizen Contact / Assist	A195	7/30/2014 20:07	7/30/2014 20:07	7/30/2014 20:07	7/30/2014 20:20	0.02	13.17		5 SMS01-AU		4 SMS		14805 ORCHARD AV NE (MapBook:1532), AURORA (/FILBERT ST NE)
SMS201407310015	SMS14014386	Prowler	A197	7/31/2014 4:41	7/31/2014 4:41	7/31/2014 5:04	7/31/2014 5:26	22.57	21.63		5 SMS01-AU		3 SMS		21368 HIGHWAY 99E NE (MapBook:1532), AURORA (4TH ST NE/BOBS AV NE)