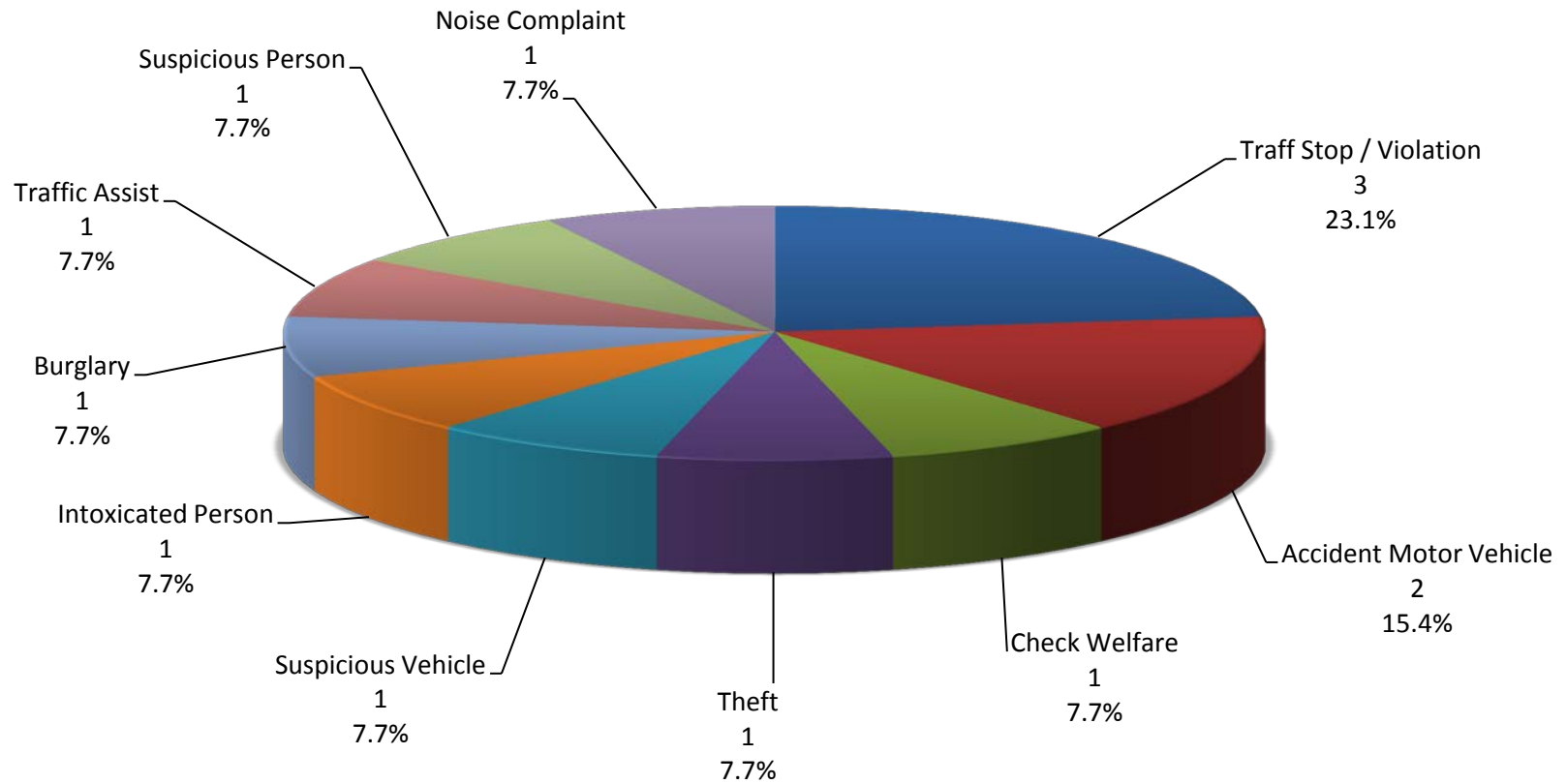
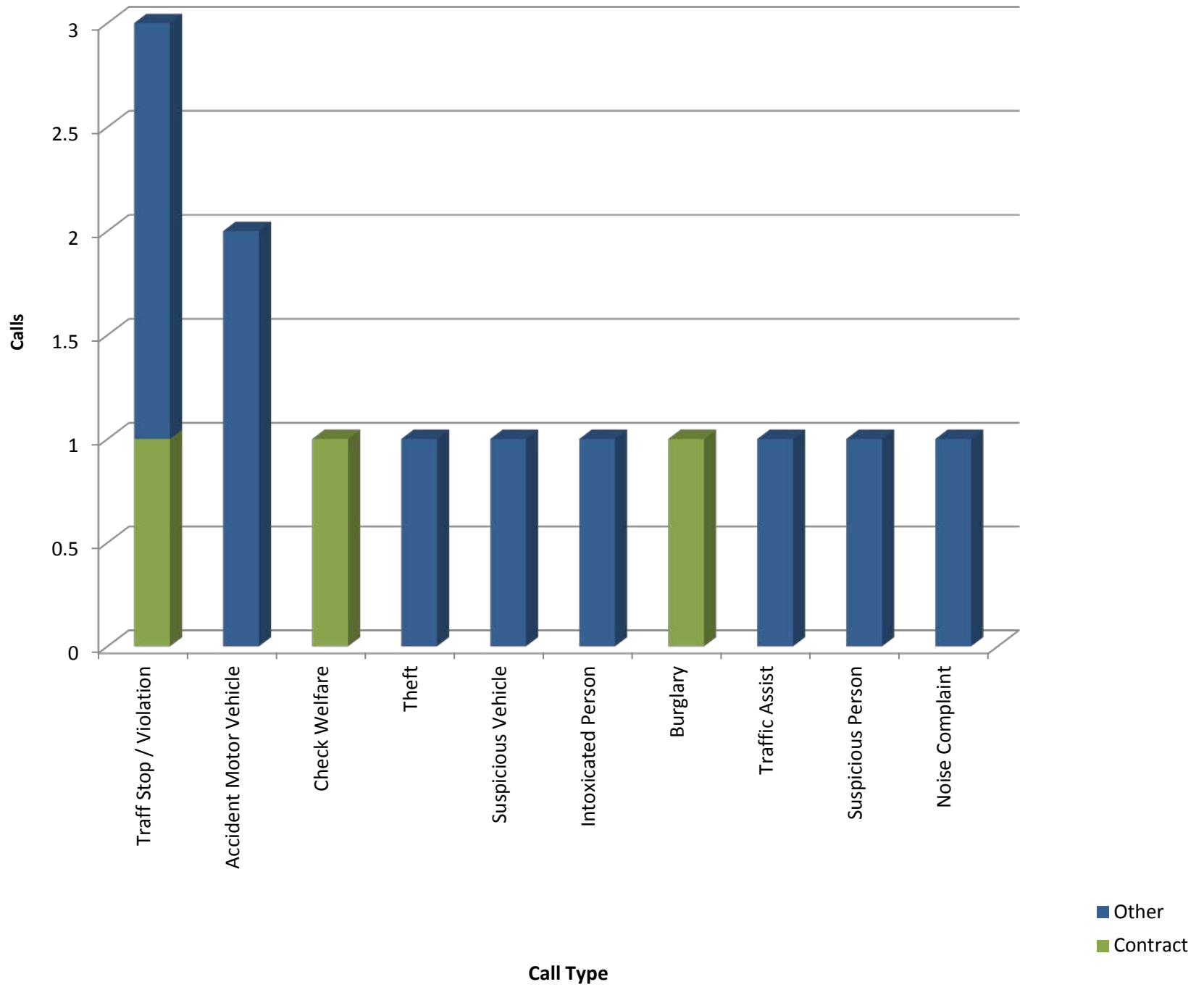


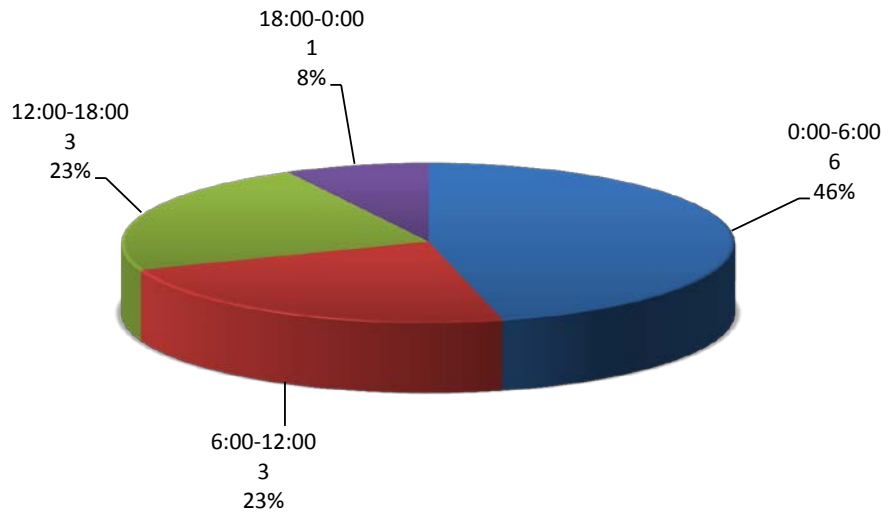
## Aurora Top Calls for Service October 2014



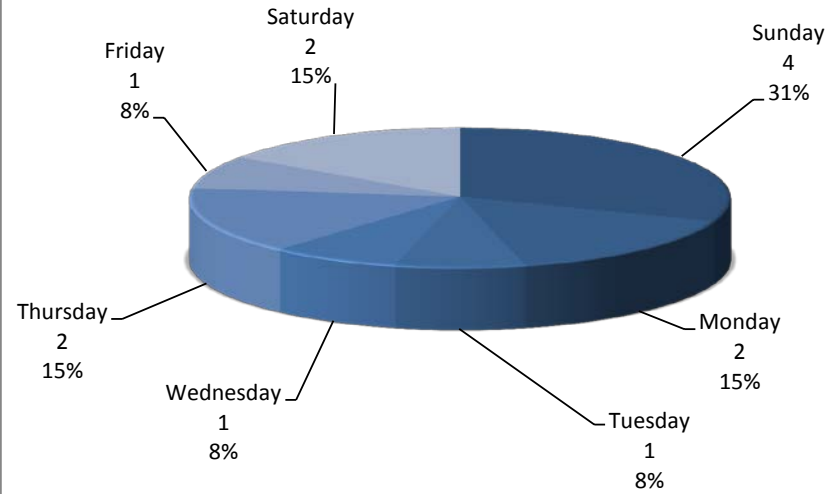
# Call Type by Primary Deputy October 2014



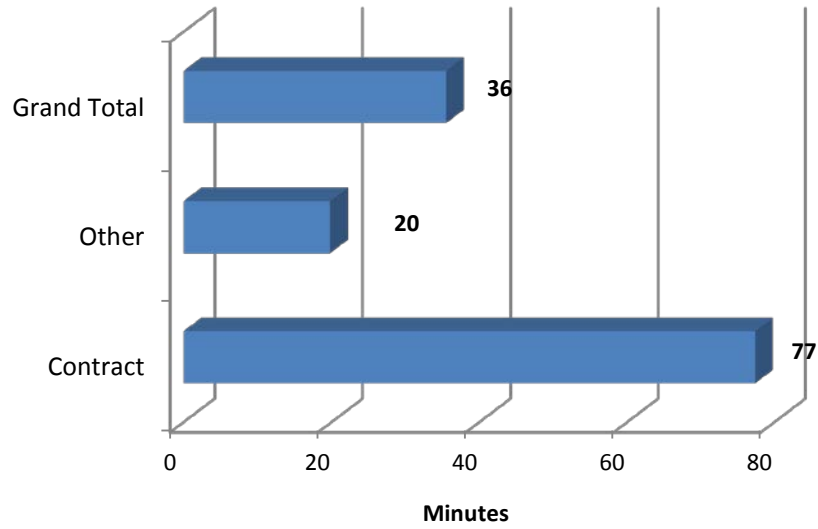
**Aurora Calls for Service by Hours Range  
October 2014**



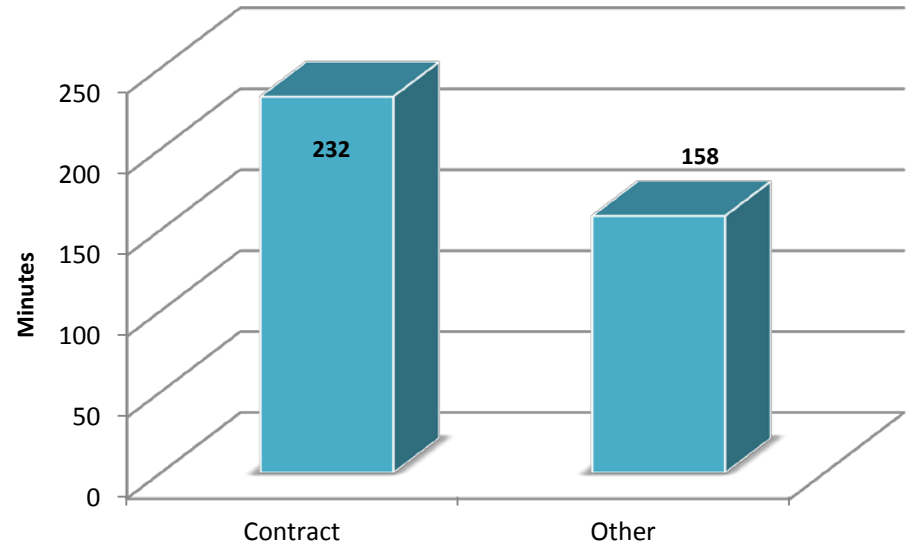
**Aurora Calls for Service by Day of Week  
October 2014**



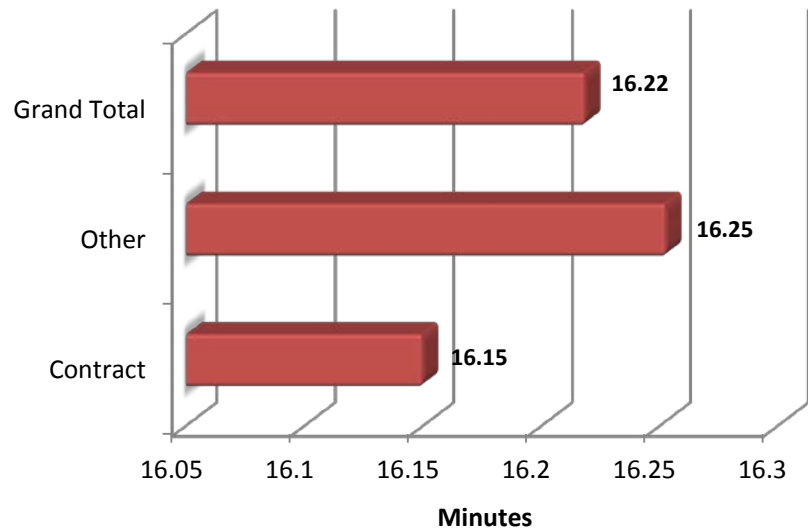
**Aurora Calls Average Call Length  
October 2014**



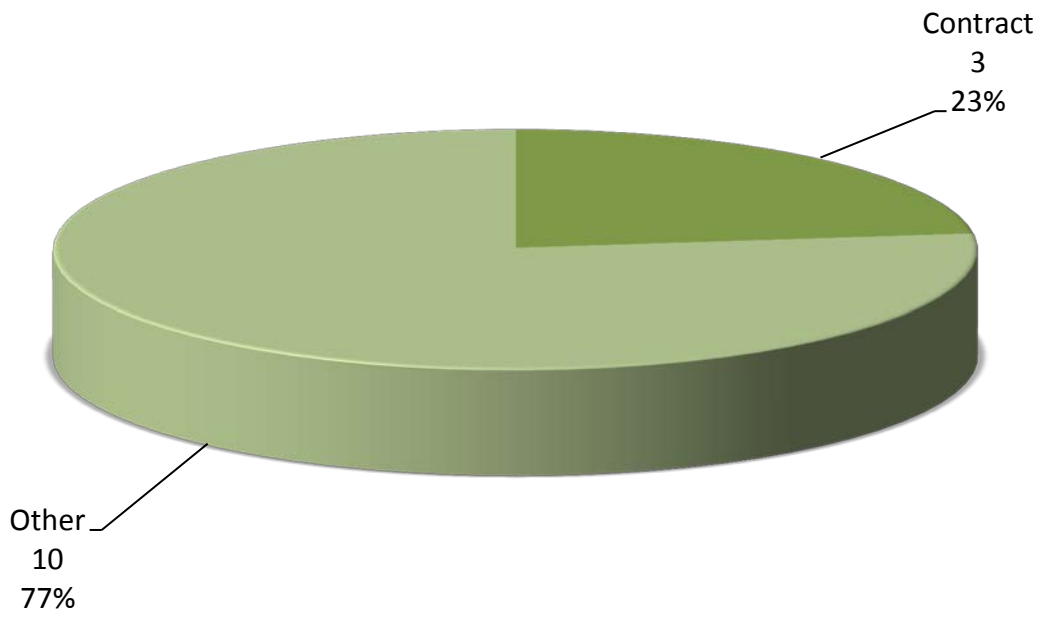
**Aurora Calls Total Call Length  
October 2014**



**Aurora Calls Average Call Arrival Time  
October 2014**



**Aurora Calls by Primary Deputy  
October 2014**



## Aurora Calls for Service October 2014

EVENTID	CASEID	Combined Type	PRIMARY UNIT	CREATE DATE	DISPATCH DATE	ARRIVAL DATE	CLEARED DATE	Arrival in Minutes	Call Length in Minutes	DISPOSITION	ZONE	PRIORITY	AGENCY	SOURCE	LOCATION
SMS201410010105	SMS14019103	Check Welfare	A195	10/1/2014 12:11	10/1/2014 12:22	10/1/2014 13:04	10/1/2014 15:43	42.27	158.82		5 SMS01-AU	3 SMS	SMS		20842 FILBERT ST NE (MapBook:1532), AURORA (WALNUT ST NE/HEMLOCK AV NE) ****PEND FOR CHK LATER TODAY****
SMS201410020130	SMS14019151	Burglary	A195	10/2/2014 11:45	10/2/2014 11:49	10/2/2014 11:55	10/2/2014 12:56	6.17	60.77		5 SMS01-AU	3 SMS	SMS		21383 LIBERTY ST NE (MapBook:1532), AURORA (4TH ST NE/BOBS AV NE)
SMS201410040170	SMS14019368	Suspicious Vehicle	A137	10/4/2014 23:54	10/5/2014 0:04	10/5/2014 0:49	10/5/2014 1:00	45.20	10.62		5 SMS01-AU	4 SMS	SMS		21687 HIGHWAY 99E NE (MapBook:1432), AURORA (LIBERTY ST NE, 1ST ST NE/2ND ST NE)
SMS201410050007	SMS14019369	Noise Complaint	A137	10/5/2014 0:42	10/5/2014 0:55	10/5/2014 0:58	10/5/2014 1:15	3.30	16.63		5 SMS01-AU	4 SMS	SMS		14853 OTTAWAY RD NE (MapBook:1532), AURORA (YUKON ST NE/FILBERT ST NE)
SMS201410050078		Accident Motor Vehicle		10/5/2014 13:48			10/5/2014 14:01				2 SMS01-AU	2 SMS	SMS		BOBS AV NE, AURORA/HIGHWAY 99E NE, AURORA(MapBook:1532)
SMS201410050103	SMS14019404	Suspicious Person	A046	10/5/2014 17:27	10/5/2014 18:57	10/5/2014 19:25	10/5/2014 19:36	28.73	10.52		5 SMS01-AU	4 SMS	SMS		21620 MAIN ST NE (MapBook:1432), AURORA 97002 (1ST ST NE, EHLEN RD NE/2ND ST NE)
SMS201410090177		Traff Stop / Violation	A115	10/9/2014 15:06	10/9/2014 15:06	10/9/2014 15:06	10/9/2014 15:12	0.00	5.58		0 SMS01-AU T6		SMS		PARK AV NE (MapBook:1532), MARION COUNTY 97002
SMS201410100169	SMS14019795	Intoxicated Person	A137	10/10/2014 20:42	10/10/2014 20:43		10/10/2014 21:00		17.72		5 SMS01-AU	4 SMS	SMS		21568 HIGHWAY 99E NE ( 21568 HIGHWAY 99E NE, @THE COLONY PUB (MapBook:1432), AURORA )
SMS201410130046	SMS14019960	Theft	A142	10/13/2014 9:38	10/13/2014 10:11		10/13/2014 10:42		30.83		5 SMS01-AU	4 SMS	SMS		21187 HIGHWAY 99E NE (MapBook:1532), AURORA (BOBS AV NE/OTTAWAY RD NE)
SMS201410190049	SMS14020385	Accident Motor Vehicle	A136	10/19/2014 11:42	10/19/2014 11:42	10/19/2014 12:02	10/19/2014 12:59	20.28	56.63		1 SMS01-AU	1 SMS	SMS		2ND ST NE, AURORA/LIBERTY ST NE, AURORA(MapBook:1432)
SMS201410210170		Traff Stop / Violation	A195	10/21/2014 16:32	10/21/2014 16:32	10/21/2014 16:32	10/21/2014 16:44	0.02	12.58		0 SMS01-AU T6		SMS		HIGHWAY 99E NE, AURORA/2ND ST NE, AURORA(MapBook:1432)
SMS201410250105		Traffic Assist		10/25/2014 15:47			10/25/2014 16:25				0 SMS01-AU	3 SMS	SMS		14882 OTTAWAY RD NE (MapBook:1532), AURORA (YAKIMA ST NE/MAIN ST NE)
SMS201410270036		Traff Stop / Violation	A171	10/27/2014 9:12	10/27/2014 9:12	10/27/2014 9:12	10/27/2014 9:22	0.00	9.93		0 SMS01-AU T6		SMS		EHLEN RD NE, AURORA/MAIN ST NE, AURORA(MapBook:1432)