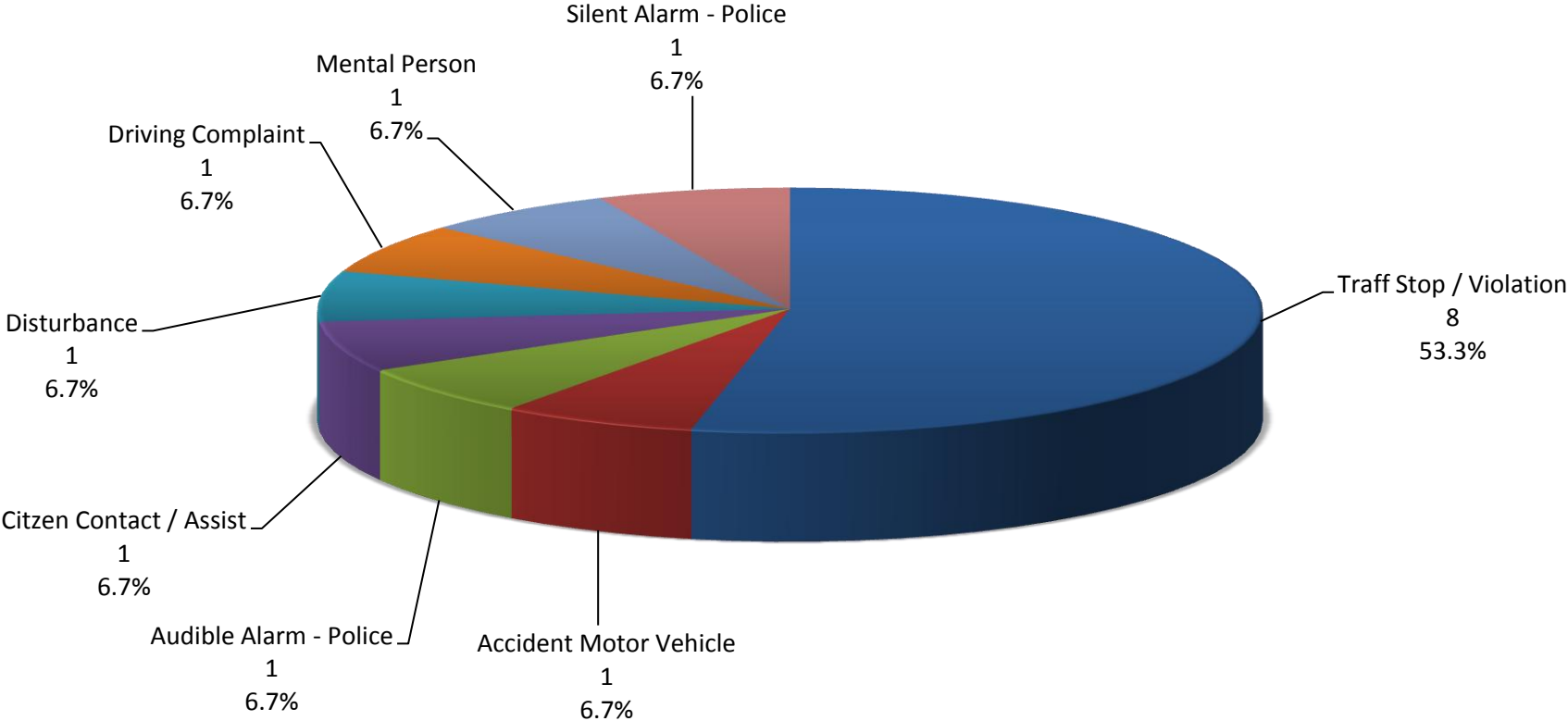
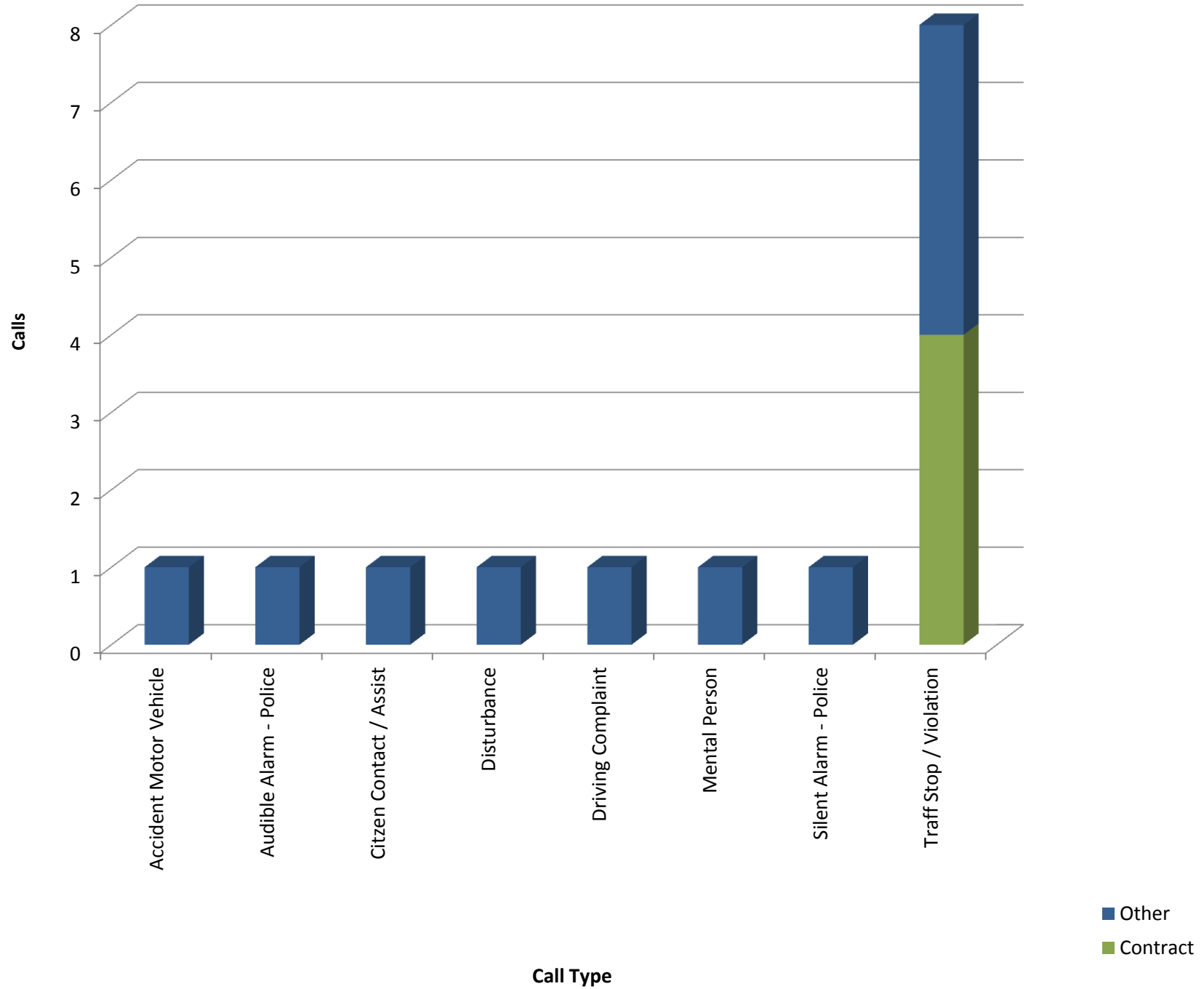


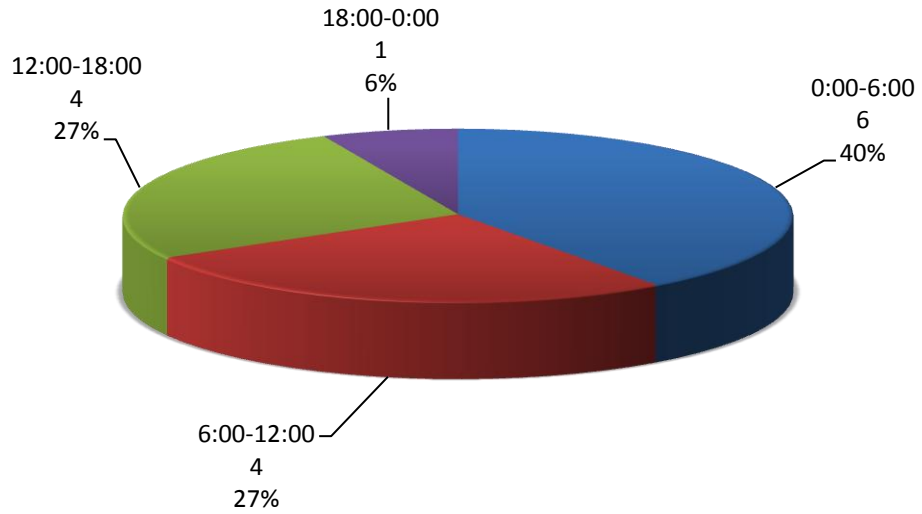
Aurora Top Calls for Service December 2014



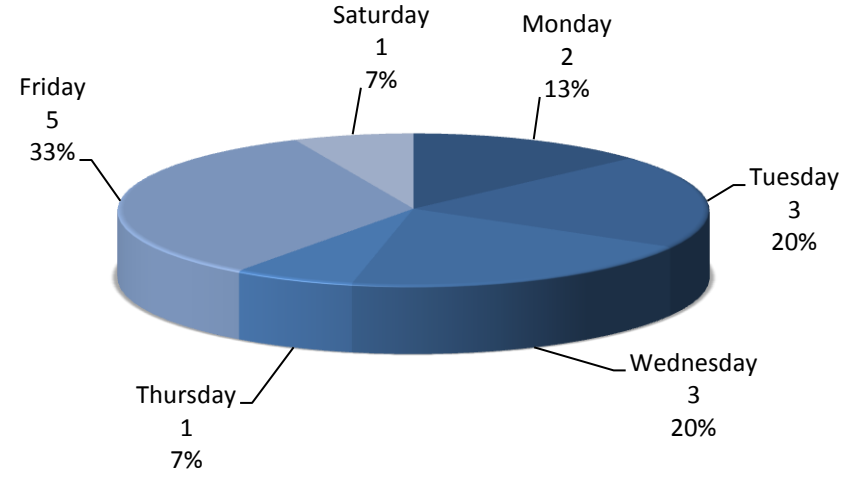
Call Type by Primary Deputy December 2014



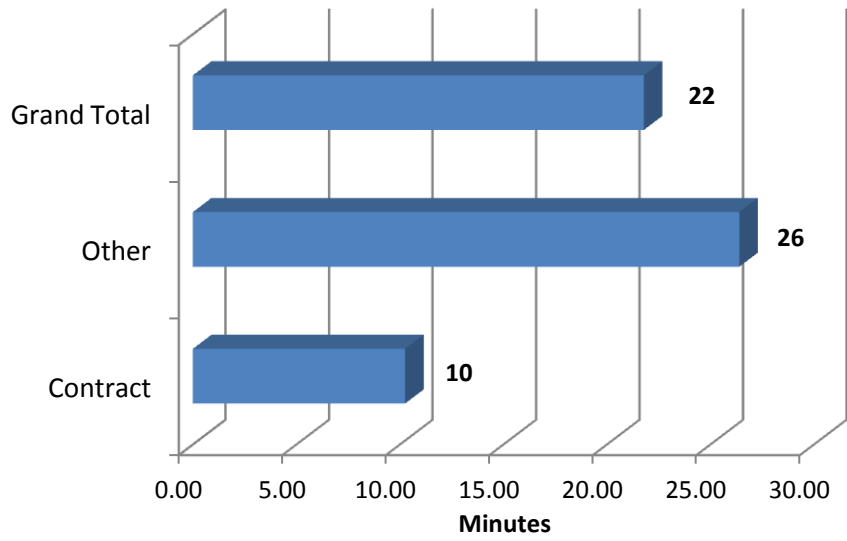
**Aurora Calls for Service by Hours Range
December 2014**



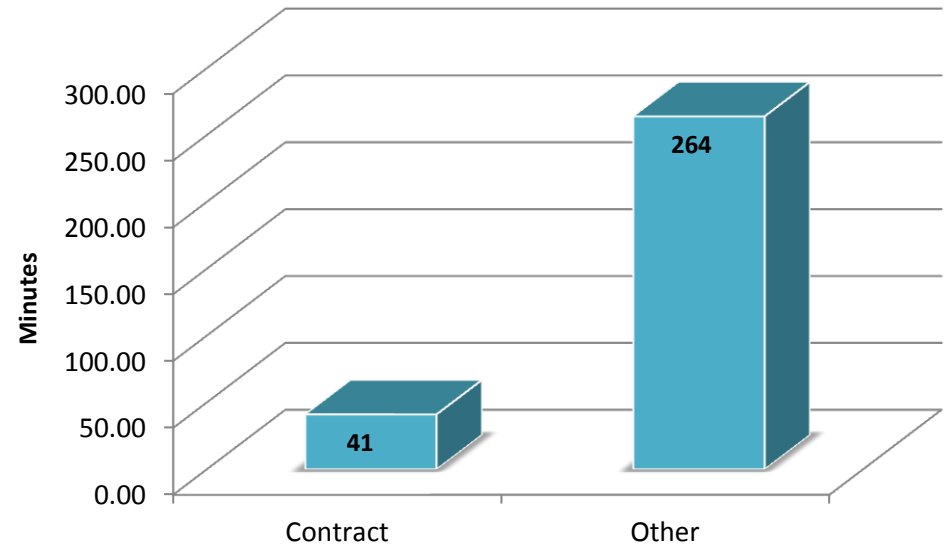
**Aurora Calls for Service by Day of Week
December 2014**



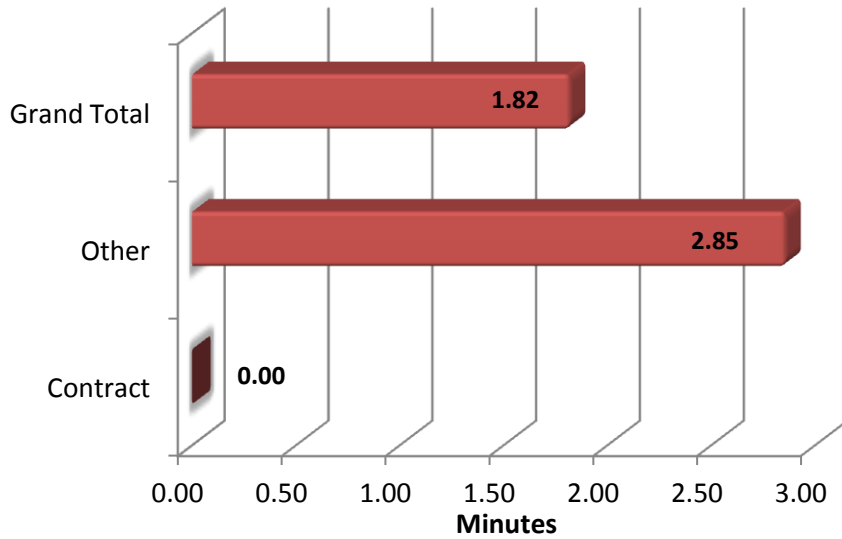
Aurora Calls Average Call Length December 2014



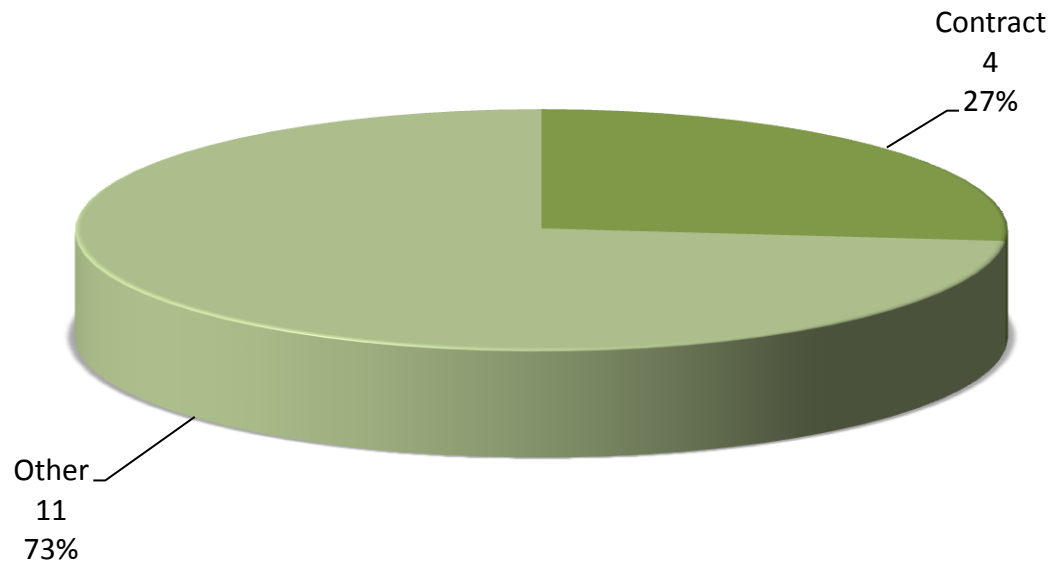
Aurora Calls Total Call Length December 2014



Aurora Calls Average Call Arrival Time December 2014



Aurora Calls by Primary Deputy December 2014



Aurora Calls for Service December 2014

EVENTID	CASEID	Combined Type	PRIMARY_UNIT	CREATE_DATE	DISPATCH_DATE	ARRIVAL_DATE	CLEARED_DATE	Arrival in Minutes	Call Length in Minutes	DISPOSITION	ZONE	PRIORITY	AGENCY	SOURCE	LOCATION
SMS201412030060		Traff Stop / Violation	A195	12/3/2014 10:04	12/3/2014 10:04	12/3/2014 10:04	12/3/2014 10:14	0.00	10.88		0 SMS01-AU T6		SMS		1ST ST NE, AURORA/MAIN ST NE, AURORA(MapBook:1432)
SMS201412050033	SMS14023443	Citizen Contact / Assist	A115	12/5/2014 10:14	12/5/2014 10:14	12/5/2014 10:14	12/5/2014 10:24	0.00	9.72		5 SMS01-AU		4 SMS		21420 MAIN ST NE (21420 MAIN ST NE, @AURORA CITY HALL (MapBook:1532), AURORA)
SMS201412050157		Driving Complaint		12/5/2014 17:54			12/5/2014 18:16				0 SMS01-AU		1 SMS		MAIN ST NE, AURORA/BOBS AV NE, AURORA(MapBook:1532)
SMS201412100184		Traff Stop / Violation	A195	12/10/2014 17:33	12/10/2014 17:33	12/10/2014 17:33	12/10/2014 17:43	0.00	10.63		0 SMS01-AU T6		SMS		PARK AV NE, MARION COUNTY/CODY LN NE, AURORA(MapBook:1532)
SMS201412120131	SMS14023941	Disturbance	A109	12/12/2014 18:11	12/12/2014 18:12		12/12/2014 18:55		43.05		5 SMS01-AU		3 SMS		20848 HIGHWAY 99E NE (MapBook:1532), AURORA (OTTAWAY RD NE/ORCHARD AV NE)
SMS201412150002		Traff Stop / Violation	A164	12/15/2014 0:14	12/15/2014 0:14	12/15/2014 0:14	12/15/2014 0:33	0.00	19.28		0 SMS01-AU T6		SMS		EHLEN RD NE, AURORA/MILL RACE LN NE, AURORA(MapBook:1432)
SMS201412180179	SMS14024328	Audible Alarm - Police	A177	12/18/2014 17:59	12/18/2014 18:39	12/18/2014 18:56	12/18/2014 19:42	17.38	46.07		5 SMS01-AU		5 SMS		14673 OTTAWAY RD NE (MapBook:1532), @PACIFIC HAZELNUT CANDY FACTORY, AURORA (HIGHWAY 99E NE/)
SMS201412190149		Traff Stop / Violation	A115	12/19/2014 15:28	12/19/2014 15:28	12/19/2014 15:28	12/19/2014 15:40	0.00	12.65		0 SMS01-AU T6		SMS		LIBERTY ST NE, AURORA/BOBS AV NE, AURORA(MapBook:1532)
SMS201412230016		Traff Stop / Violation	A195	12/23/2014 5:29	12/23/2014 5:29	12/23/2014 5:29	12/23/2014 5:39	0.00	9.85		0 SMS01-AU T6		SMS		HIGHWAY 99E NE, AURORA/OTTAWAY RD NE, AURORA(MapBook:1532)
SMS201412230070		Traff Stop / Violation	A195	12/23/2014 10:28	12/23/2014 10:28	12/23/2014 10:28	12/23/2014 10:38	0.00	9.65		0 SMS01-AU T6		SMS		1ST ST NE, AURORA/MAIN ST NE, AURORA(MapBook:1432)
SMS201412240143		Silent Alarm - Police	A104	12/24/2014 21:20	12/24/2014 21:21		12/24/2014 21:30		8.40		0 SMS01-AU T2		SMS		20907 YUKON ST NE (MapBook:1532), AURORA (OTTAWAY RD NE/ROOSTER ROCK AV NE)
SMS201412260053	SMS14024855	Mental Person	A156	12/26/2014 13:19	12/26/2014 13:20	12/26/2014 13:22	12/26/2014 14:39	2.60	76.93		5 SMS01-AU		3 SMS		14901 SEAL ROCK AV NE (MapBook:1532), AURORA (YOSEMITE ST NE/YUKON ST NE)
SMS201412270082		Traff Stop / Violation	A136	12/27/2014 15:09	12/27/2014 15:09	12/27/2014 15:09	12/27/2014 15:19	0.00	10.10		0 SMS01-AU T6		SMS		EHLEN RD NE, AURORA/MAIN ST NE, AURORA(MapBook:1432)
SMS201412290058		Traff Stop / Violation	A113	12/29/2014 10:28	12/29/2014 10:28	12/29/2014 10:28	12/29/2014 10:39	0.00	11.25		0 SMS01-AU T6		SMS		EHLEN RD NE, MARION COUNTY/AIRPORT RD NE, AURORA(MapBook:1432)
SMS201412300166		Accident Motor Vehicle		12/30/2014 16:55	12/30/2014 16:56		12/30/2014 17:22		26.50		0 SMS01-AU		1 SMS		21700 HIGHWAY 99E NE (MapBook:1432), AURORA 97002 (/1ST ST NE, LIBERTY ST NE)

