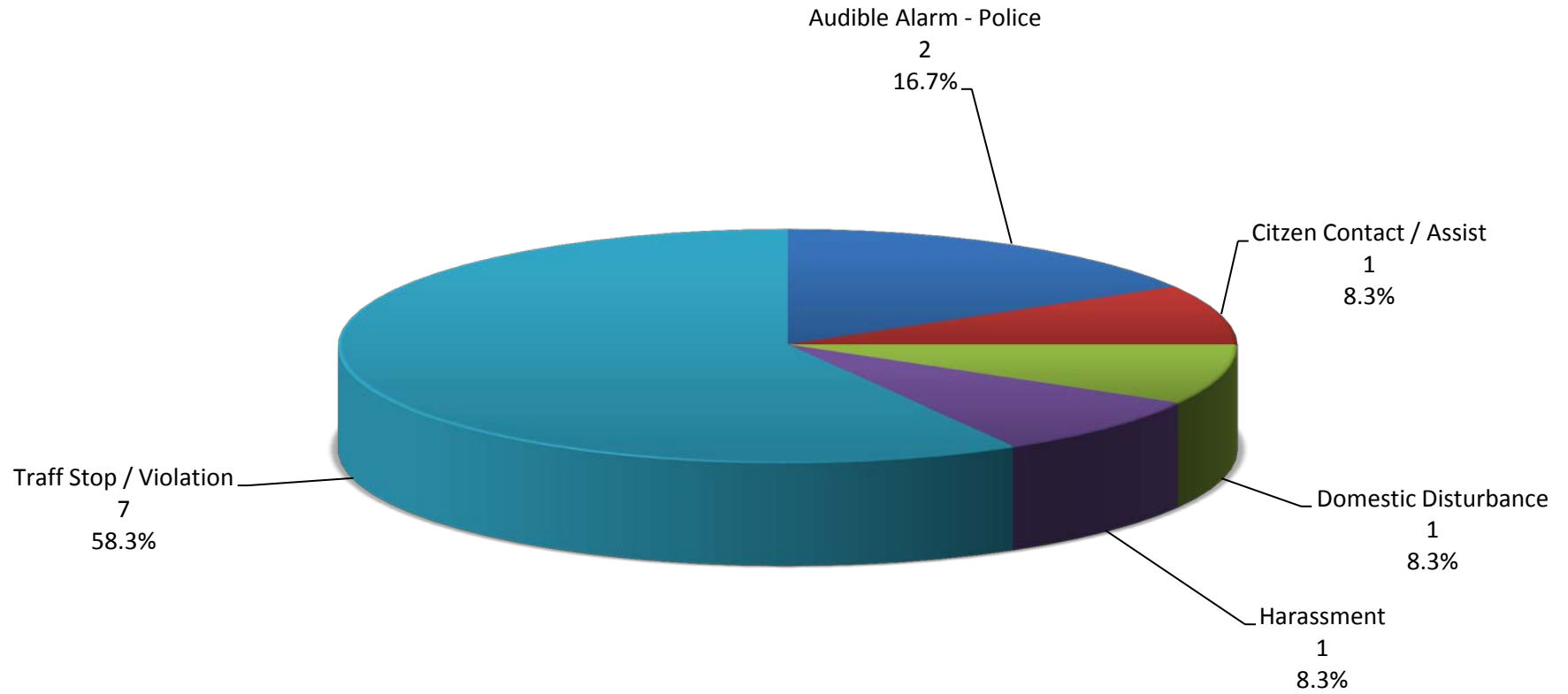
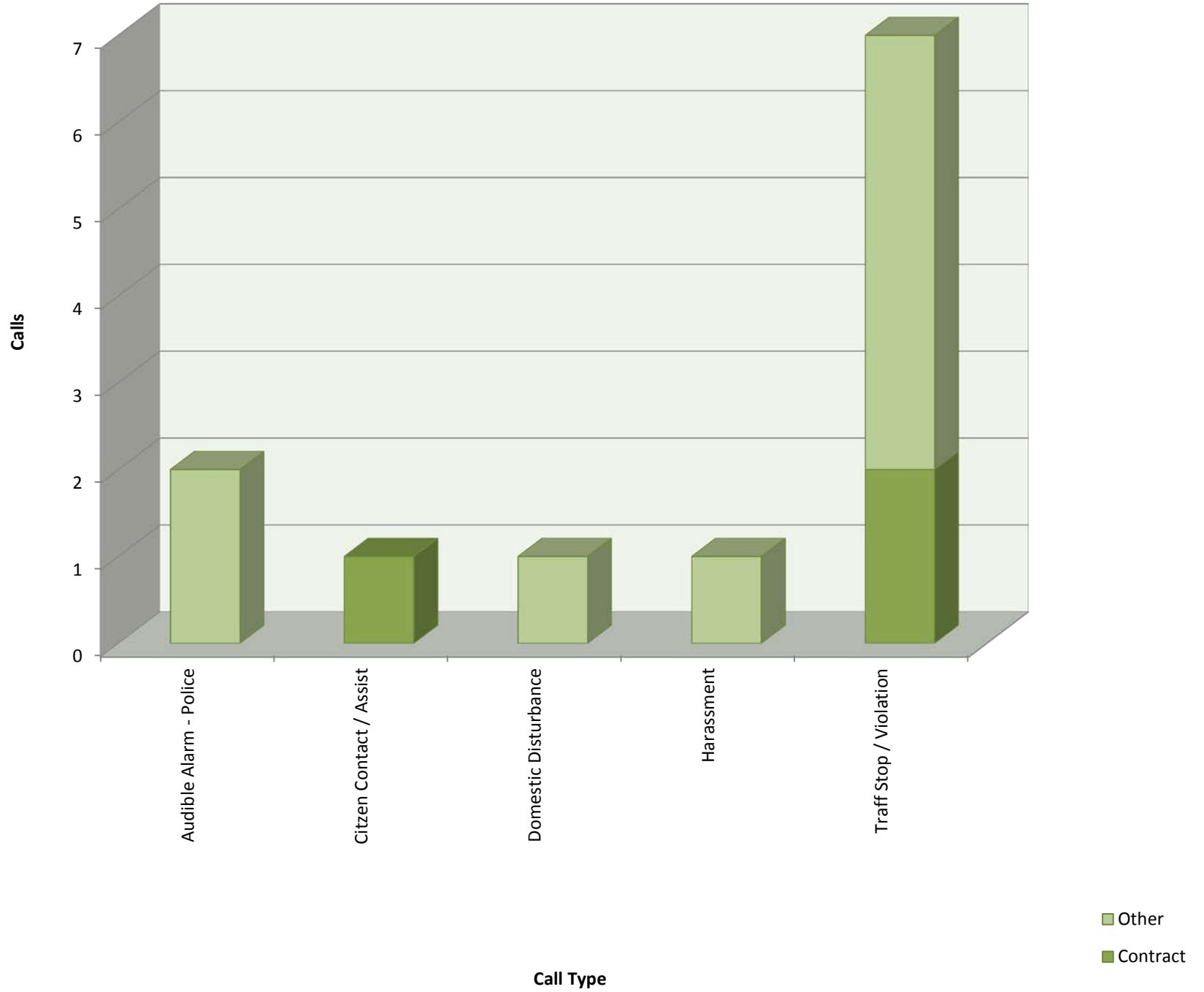


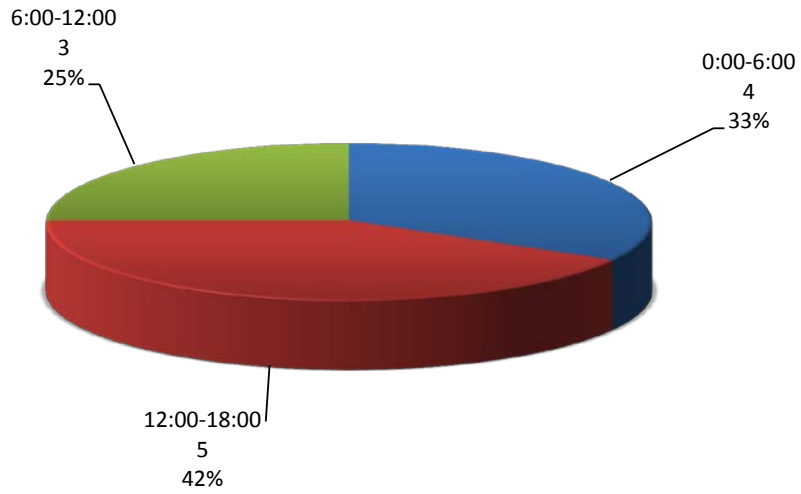
Aurora Top Calls for Service April 2015



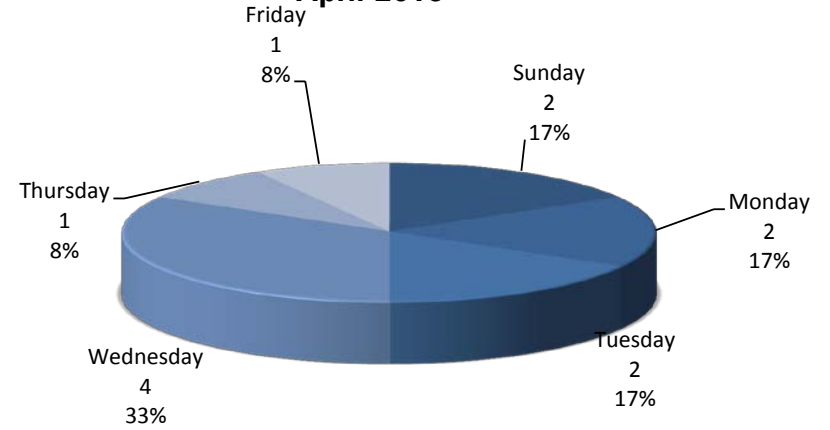
Call Type by Primary Deputy April 2015



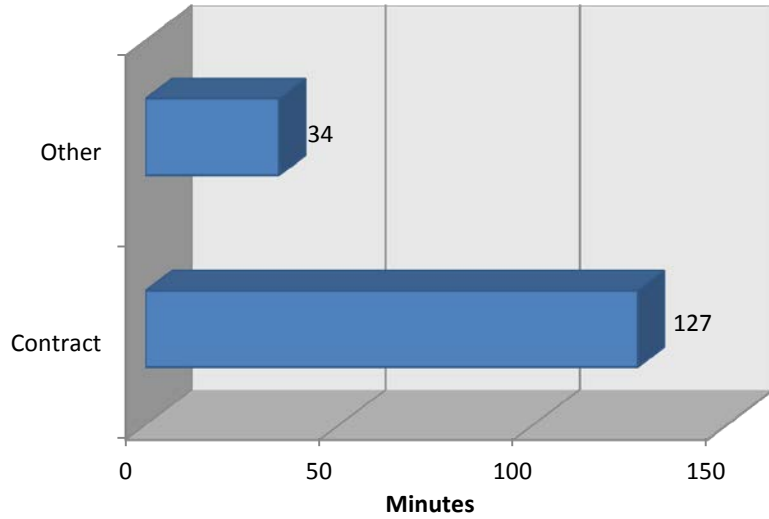
**Aurora Calls for Service by Hours Range
April 2015**



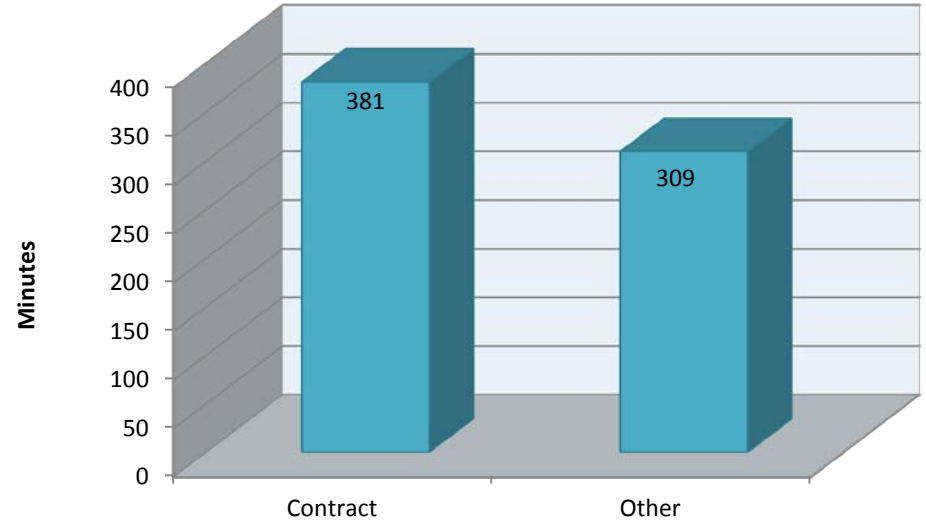
**Aurora Calls for Service by Day of Week
April 2015**



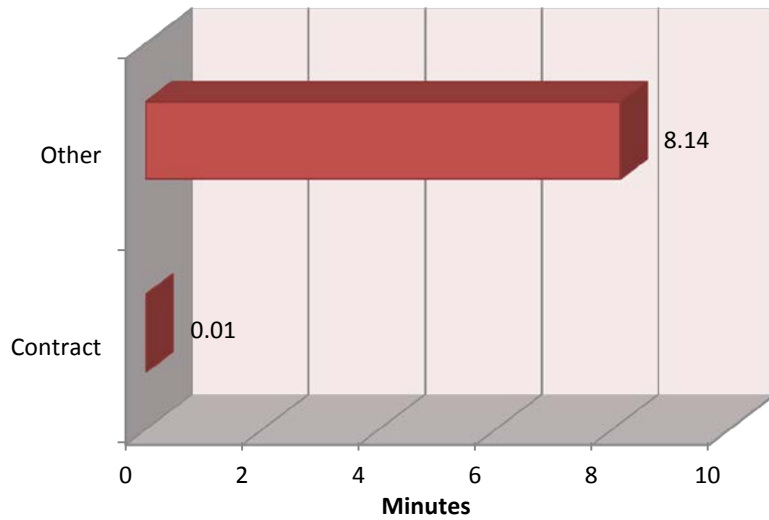
Aurora Calls Average Call Length April 2015



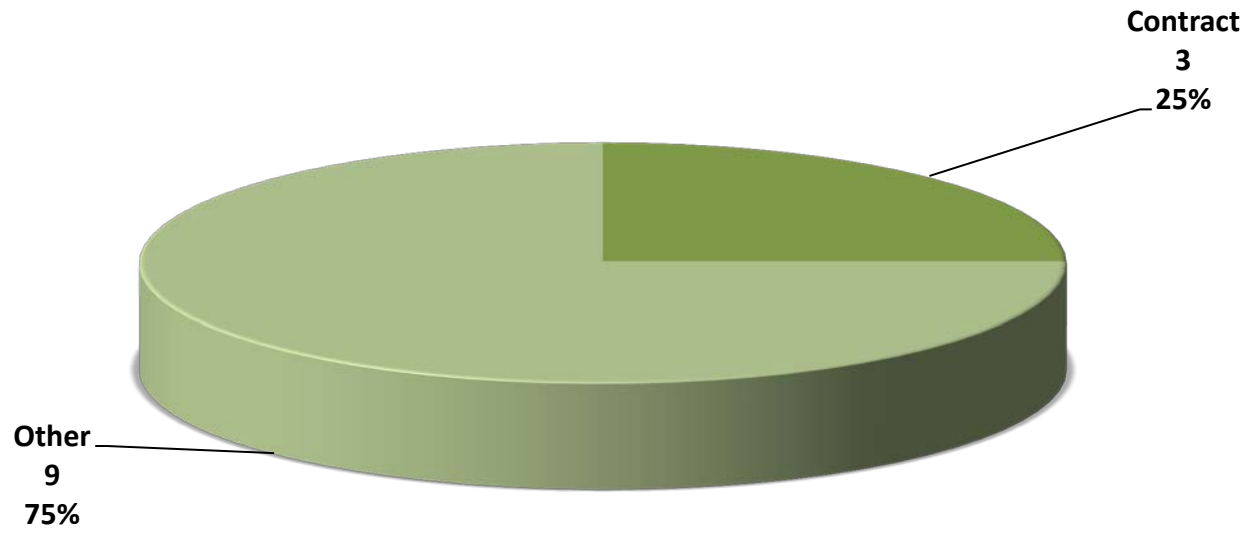
Aurora Calls Total Call Length April 2015



Aurora Calls Average Call Arrival Time April 2015



**Aurora Calls by Primary Deputy
April 2015**



Aurora Calls for Service April 2015

EVENTID	CASEID	Combined Type	PRIMARY_UNIT	CREATE_DATE	DISPATCH_DATE	ARRIVAL_DATE	CLEARED_DATE	Arrival in Minutes	Call Length in Minutes	DISPOSITION	ZONE	PRIORITY	AGENCY	SOURCE	LOCATION
SMS201504070167		Traff Stop / Violation	A115	4/7/2015 15:03	4/7/2015 15:03	4/7/2015 15:03	4/7/2015 15:17	0.00	13.33		0 SMS01-AU	T6	SMS		EHLEN RD NE, MARION COUNTY/AIRPORT RD NE, AURORA(MapBook:1432)
SMS201504120003	SMS15007024	Domestic Disturbance	A173	4/12/2015 0:11	4/12/2015 0:13	4/12/2015 0:42	4/12/2015 3:39	29.30	176.95		1 SMS01-AU		3 SMS		20843 FILBERT ST NE (MapBook:1532), AURORA (WALNUT ST NE/HEMLOCK AV NE)
SMS201504170025	SMS15007385	Citizen Contact / Assist	A195	4/17/2015 8:03	4/17/2015 8:28		4/17/2015 14:29		361.03		5 SMS01-AU		4 SMS		14853 OTTAWAY RD NE (MapBook:1532), AURORA (YUKON ST NE/FILBERT ST NE)
SMS201504190049	SMS15007535	Audible Alarm - Police	A171	4/19/2015 10:45	4/19/2015 10:48		4/19/2015 11:05		17.30		7 SMS01-AU		5 SMS		21561 MAIN ST NE (#A41 MapBook:1432), AURORA (2ND ST NE/HIGHWAY 99E NE)
SMS201504200040		Traff Stop / Violation	A171	4/20/2015 9:30	4/20/2015 9:30	4/20/2015 9:30	4/20/2015 9:42	0.02	12.68		0 SMS01-AU	T6	SMS		HIGHWAY 99E NE, AURORA/MAIN ST NE, AURORA(MapBook:1432)
SMS201504200197		Audible Alarm - Police	A139	4/20/2015 22:40	4/20/2015 23:14		4/20/2015 23:20		5.73		0 SMS01-AU		5 SMS		21581 MAIN ST NE (MapBook:1432), @AURORA ANTIQUES, AURORA (2ND ST NE/HIGHWAY 99E NE)
SMS201504210078	SMS15007683	Harassment	A184	4/21/2015 11:28	4/21/2015 11:29	4/21/2015 11:57	4/21/2015 12:49	27.67	51.78		5 SMS01-AU		4 SMS		14971 1ST ST NE#SGT** (MapBook:1432), @AURORA MILLS ARCHITECTURAL SALVAGE, AURORA (LIBERTY ST NE, HIGHWAY 99E NE/MAIN ST NE, EHLEN RD NE)
SMS201504220094		Traff Stop / Violation	A195	4/22/2015 12:27	4/22/2015 12:27	4/22/2015 12:27	4/22/2015 12:36	0.00	8.87		0 SMS01-AU	T6	SMS		MAIN ST NE, AURORA/4TH ST NE, AURORA(MapBook:1532)
SMS201504230068		Traff Stop / Violation	A195	4/23/2015 9:59	4/23/2015 9:59	4/23/2015 9:59	4/23/2015 10:10	0.02	10.77		0 SMS01-AU	T6	SMS		1ST ST NE, AURORA/MAIN ST NE, AURORA(MapBook:1432)
SMS201504290136		Traff Stop / Violation	A115	4/29/2015 13:16	4/29/2015 13:16	4/29/2015 13:16	4/29/2015 13:26	0.00	9.80		0 SMS01-AU	T6	SMS		HIGHWAY 99E NE, AURORA/BOBS AV NE, AURORA(MapBook:1532)
SMS201504290141		Traff Stop / Violation	A115	4/29/2015 13:29	4/29/2015 13:29	4/29/2015 13:29	4/29/2015 13:40	0.00	10.80		0 SMS01-AU	T6	SMS		HIGHWAY 99E NE, AURORA/OTTAWAY RD NE, AURORA(MapBook:1532)
SMS201504290153		Traff Stop / Violation	A115	4/29/2015 14:17	4/29/2015 14:17	4/29/2015 14:17	4/29/2015 14:28	0.00	10.97		0 SMS01-AU	T6	SMS		HIGHWAY 99E NE, AURORA/OTTAWAY RD NE, AURORA(MapBook:1532)