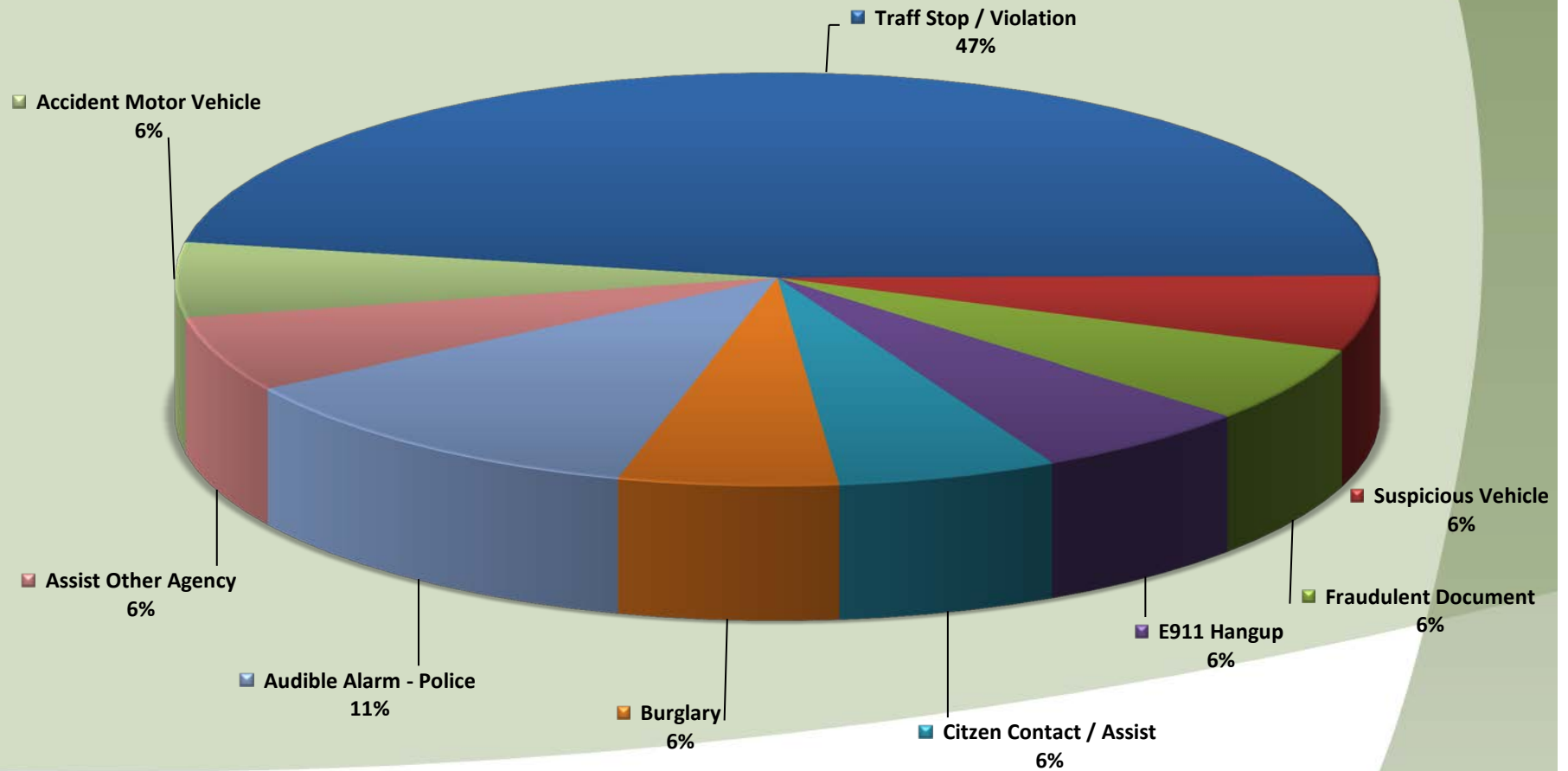
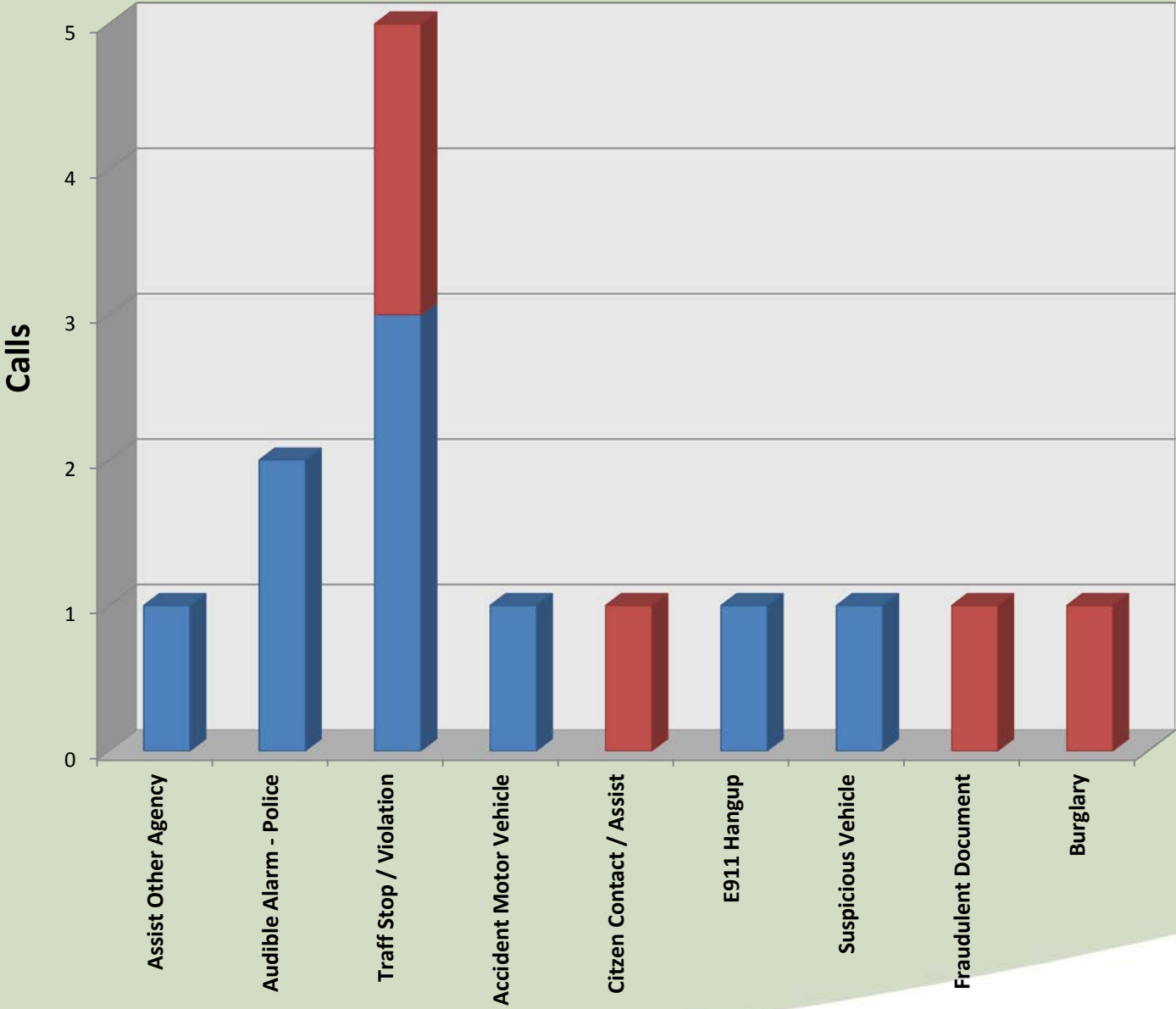


Aurora Top Calls for Service November 2015

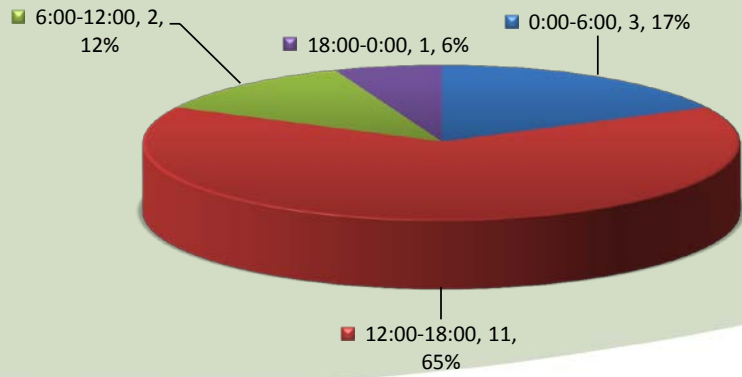


Call Type by Primary Deputy November 2015

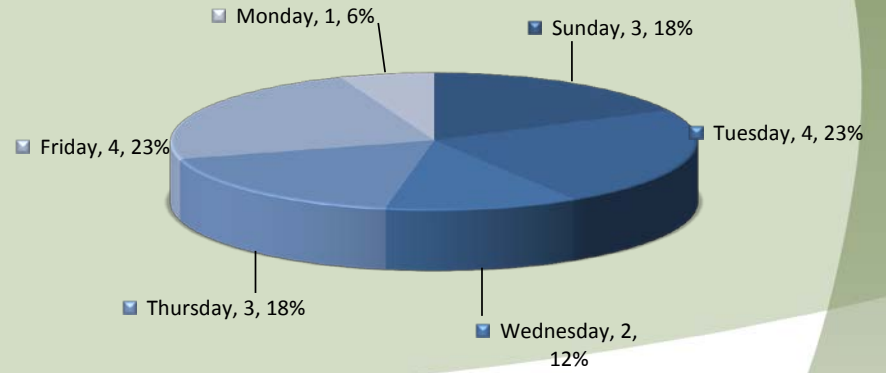


Contract
Other

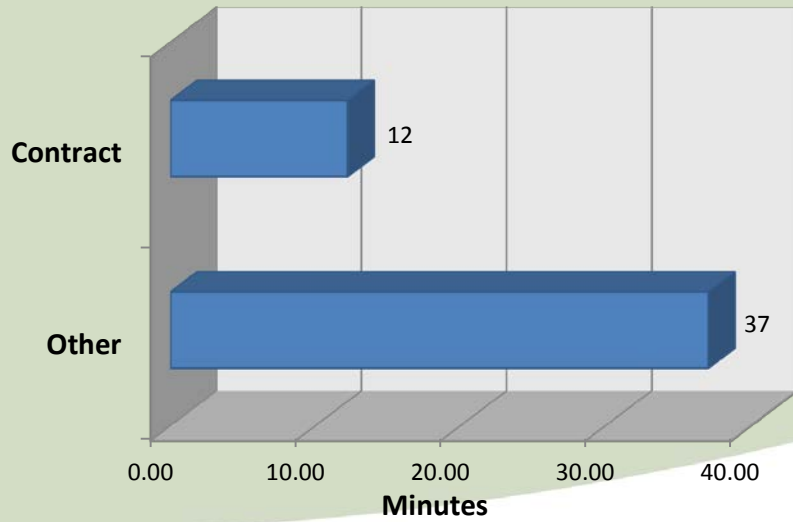
**Aurora Calls for Service by Hours Range
November 2015**



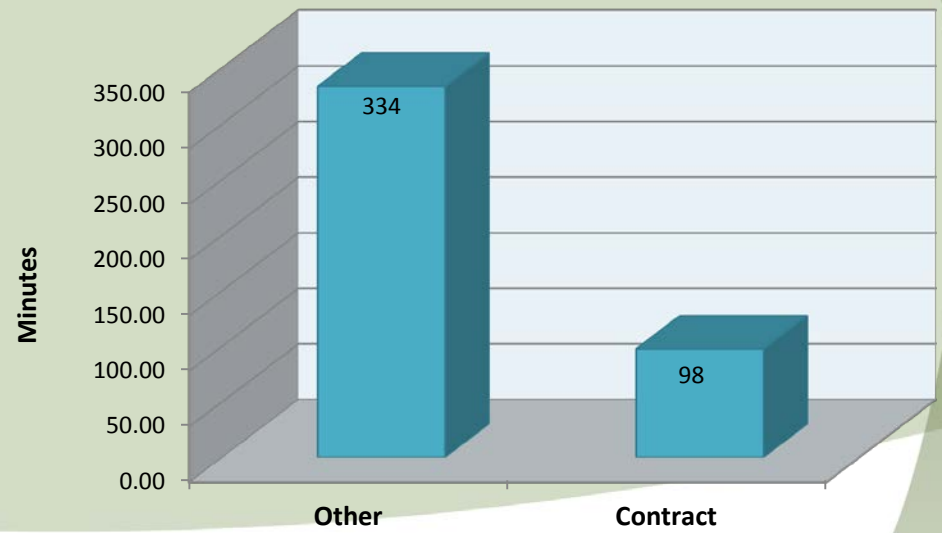
**Aurora Calls for Service by Day of Week
November 2015**



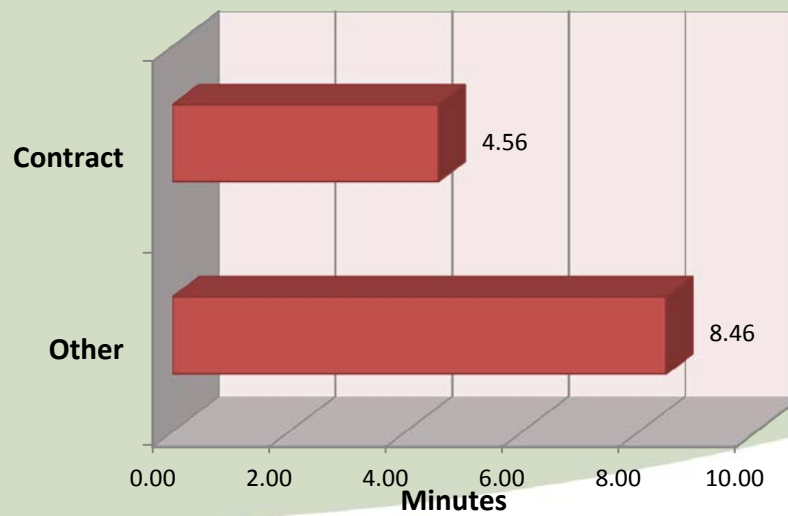
Aurora Calls Average Call Length November 2015



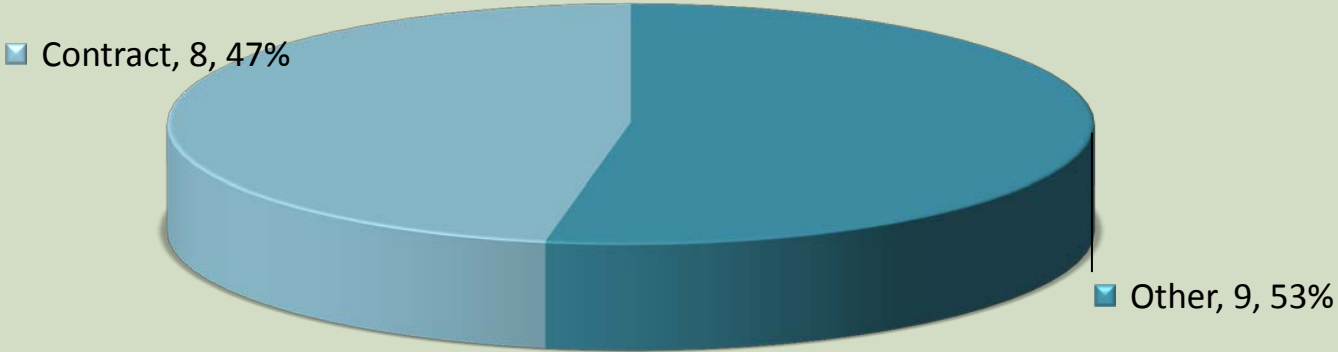
Aurora Calls Total Call Length November 2015



Aurora Calls Average Call Arrival Time November 2015



Aurora Calls by Primary Deputy November 2015



EVENTID	Combined Type	PRIMARY	DISPATCH DATE	CLEARED DATE	Arrival in Minutes	Call Length in Minutes	LOCATION	Day of Week	Time of Day	Hour Range	Deputy
SMS201511010068	Traffic Stop / Violation	A026	11/1/2015 13:45	11/1/2015 13:56	0.00	11.55	AIRPORT RD NE, AURORA/KASEL CT NE, AURORA(MapBook:1432), @AURORA PRES	Sunday	13:45	12:00-18:00	Other
SMS201511020114	E911 Hangup		11/2/2015 13:44	11/2/2015 14:00	16.03	0.00	21553 LIBERTY ST NE (MapBook:1432), @AURORA PRES	Monday	13:44	12:00-18:00	Other
SMS201511030180	Suspicious Vehicle	A032	11/3/2015 19:35	11/3/2015 22:24		169.23	20808 HIGHWAY 99E NE#SGT# (MapBook:1532), AURORA	Tuesday	0:00	0:00-6:00	Other
SMS201511040172	Accident Motor Vehicle	A159	11/4/2015 16:59	11/4/2015 18:00	5.42	55.15	EHLEN RD NE, MARION COUNTY/AIRPORT RD NE, AURORA	Wednesday	16:59	12:00-18:00	Other
SMS201511050199	Traffic Stop / Violation	A113	11/5/2015 15:11	11/5/2015 15:20	0.00	9.25	OTTAWAY RD NE, AURORA/HIGHWAY 99E NE, AURORA	Thursday	15:11	12:00-18:00	Other
SMS201511060007	Audible Alarm - Police	A138	11/6/2015 3:43	11/6/2015 4:18		34.85	21200 HIGHWAY 99E NE(MapBook:1532), @FOUR SEAS	Friday	0:00	0:00-6:00	Other
SMS201511060117	Audible Alarm - Police	A026	11/6/2015 15:43	11/6/2015 16:39	29.32	26.50	21484 LIBERTY ST NE #SGT(MapBook:1532), AURORA	Friday	15:43	12:00-18:00	Other
SMS201511080088	Traffic Stop / Violation	A154	11/8/2015 21:37	11/8/2015 21:52	0.02	14.85	HIGHWAY 99E NE, AURORA/1ST ST NE, AURORA(MapBook:1532), @FOUR SEAS	Sunday	21:37	18:00-0:00	Other
SMS201511100080	Fraudulent Document	A136	11/10/2015 13:56	11/10/2015 14:20	10.10	14.83	21200 HIGHWAY 99E NE (MapBook:1532), @FOUR SEAS	Tuesday	13:56	12:00-18:00	Contract
SMS201511100141	Traffic Stop / Violation	A136	11/10/2015 16:47	11/10/2015 17:03	0.02	15.65	EHLEN RD NE, MARION COUNTY/AIRPORT RD NE, AURORA	Tuesday	16:47	12:00-18:00	Contract
SMS201511100146	Traffic Stop / Violation	A136	11/10/2015 17:12	11/10/2015 17:18	0.02	6.52	EHLEN RD NE, AURORA/MAIN ST NE, AURORA(MapBook:1532), @AURORA PRES	Tuesday	17:12	12:00-18:00	Contract
SMS201511190019	Traffic Stop / Violation	A136	11/19/2015 7:44	11/19/2015 7:55	0.00	10.67	HIGHWAY 99E NE, AURORA/1ST ST NE, AURORA(MapBook:1532), @AURORA PRES	Thursday	7:44	6:00-12:00	Contract
SMS201511190020	Traffic Stop / Violation	A136	11/19/2015 7:54	11/19/2015 8:02	0.00	7.88	HIGHWAY 99E NE, AURORA/OTTAWAY RD NE, AURORA	Thursday	7:54	6:00-12:00	Contract
SMS201511220086	Assist Other Agency	A149	11/22/2015 13:30	11/22/2015 13:43		12.22	14903 SMITH ROCK AV NE (MapBook:1532), AURORA	Sunday	0:00	0:00-6:00	Other
SMS201511250091	Burglary	A136	11/25/2015 13:04	11/25/2015 13:38	6.47	27.43	21581 MAIN ST NE (21581 MAIN ST NE, @AURORA PRES	Wednesday	13:04	12:00-18:00	Contract
SMS201511270139	Traffic Stop / Violation	A136	11/27/2015 16:58	11/27/2015 17:07	0.00	9.32	MAIN ST NE, AURORA/4TH ST NE, AURORA(MapBook:1532), @AURORA PRES	Friday	16:58	12:00-18:00	Contract
SMS201511270140	Citizen Contact / Assist	A136	11/27/2015 17:04	11/27/2015 17:30	19.85	5.22	21651 MAIN ST NE (MapBook:1432), @AURORA LAMP V	Friday	17:04	12:00-18:00	Contract