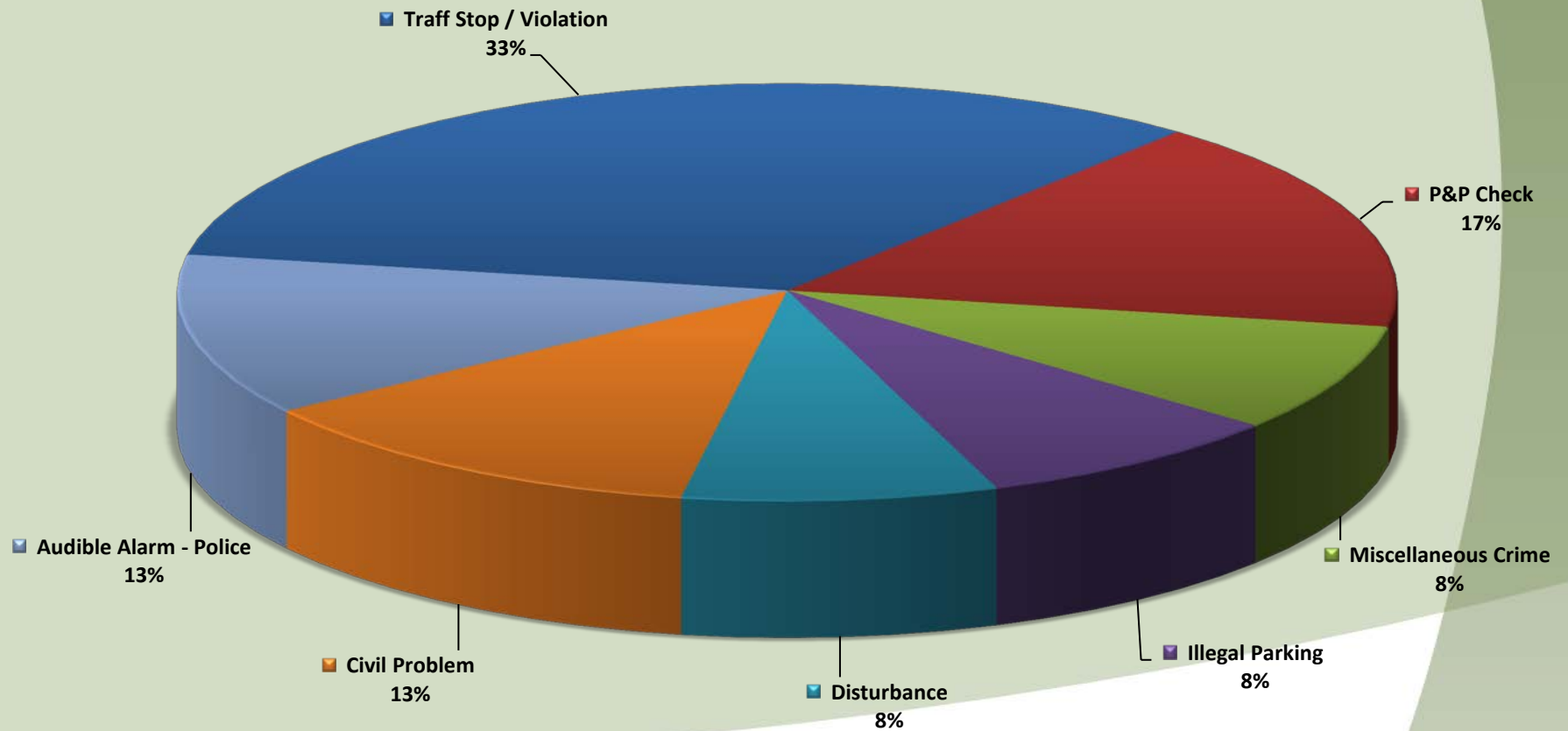
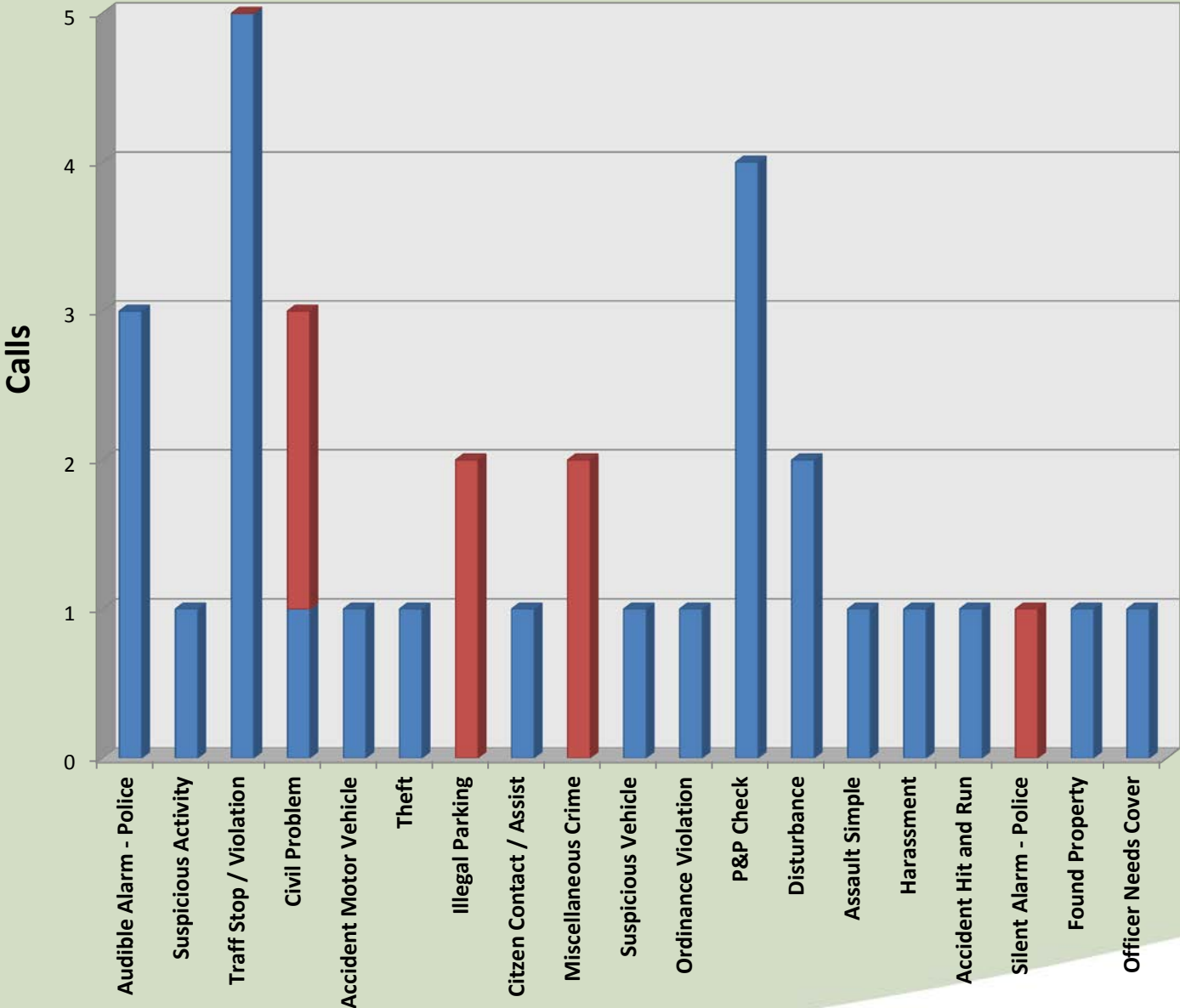


# City of Aurora Top Calls for Service February 2016

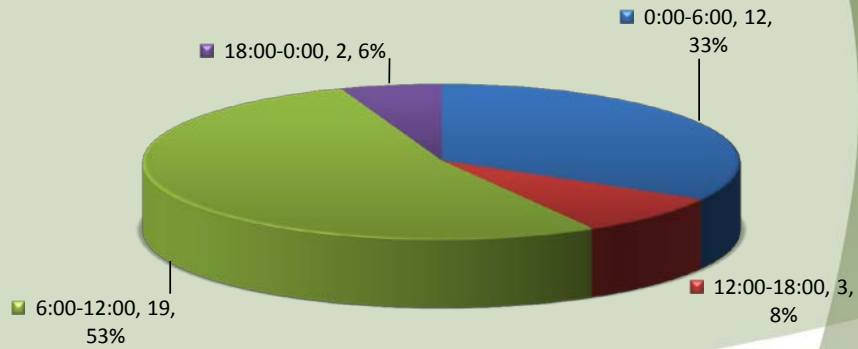


# Call Type by Primary Deputy February 2016

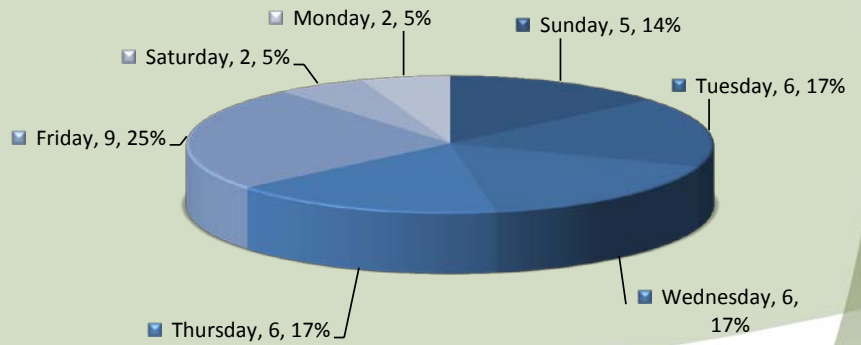


Contract  
Other

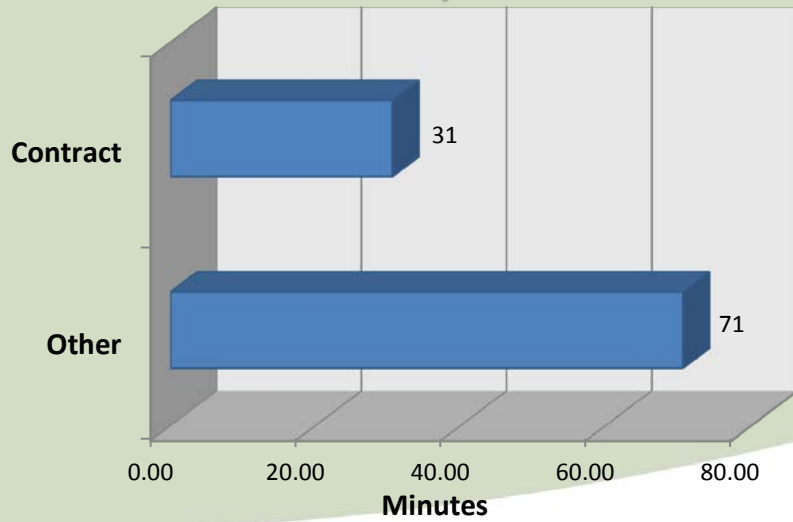
**City of Aurora  
Calls for Service by Hours Range  
February 2016**



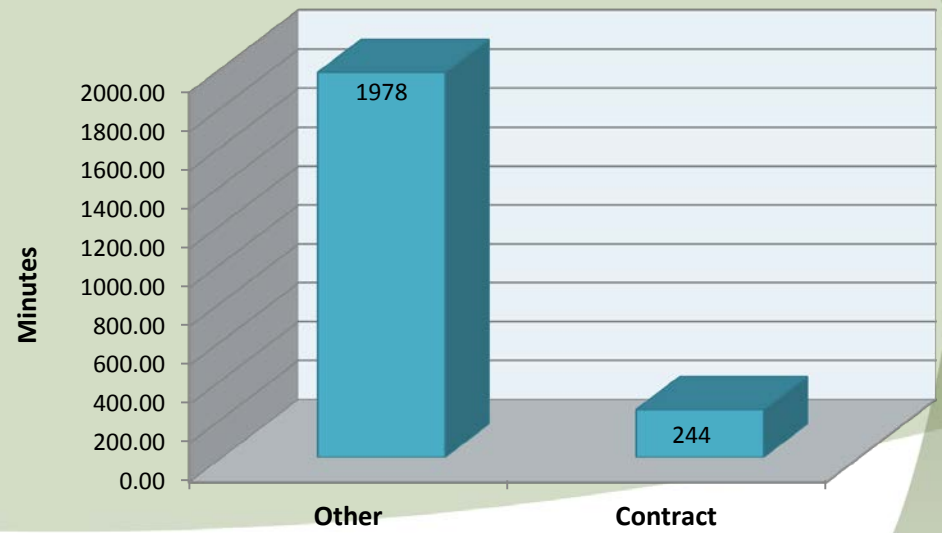
**City of Aurora  
Calls for Service by Day of Week  
February 2016**



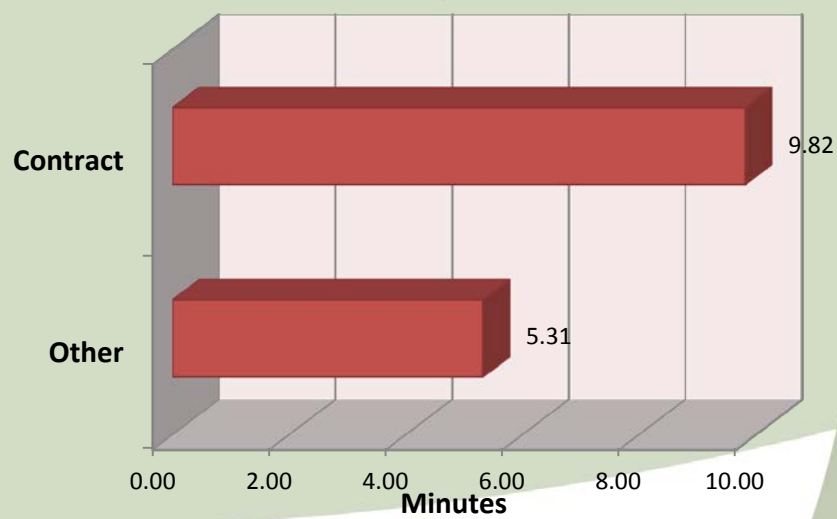
**City of Aurora  
Calls Average Call Length  
February 2016**



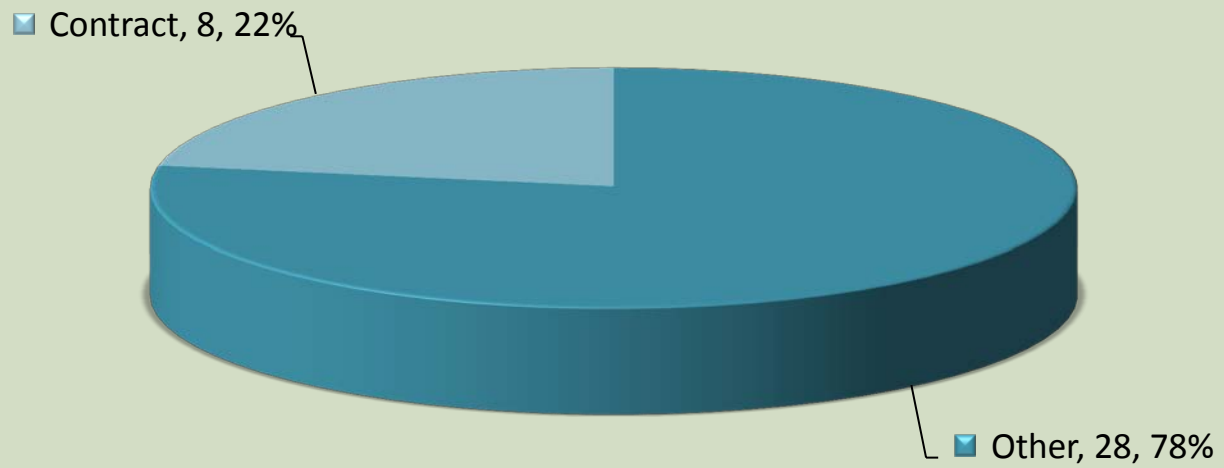
**City of Aurora  
Calls Total Call Length  
February 2016**



**City of Aurora  
Calls Average Call Arrival Time  
February 2016**



# City of Aurora Calls by Primary Deputy February 2016



EVENTID	Combined Type	PRIMARY UNIT	DISPATCH DATE	CLEARED DATE	Arrival in Minutes	Call Length in Minutes	LOCATION	Day of Week	Time of Day	Hour Range	Deputy
SMS201602020036	Miscellaneous Crime	A136	2/2/2016 9:16	2/2/2016 9:45	0.00	29.15	21111 HIGHWAY 99E NE (Map	Tuesday	9:16	6:00-12:00	Contract
SMS201602030028	Miscellaneous Crime	A136	2/3/2016 9:29	2/3/2016 11:18	36.30	73.47	20823 FILBERT ST NE (MapBot	Wednesday	9:29	6:00-12:00	Contract
SMS201602040052	P&P Check	A429	2/4/2016 10:25	2/4/2016 10:35	0.00	10.32	21093 FILBERT ST NE (MapBot	Thursday	10:25	6:00-12:00	Other
SMS201602100069	P&P Check	A435	2/10/2016 10:14	2/10/2016 10:57	0.00	43.40	22005 AIRPORT RD NE (MapB	Wednesday	10:14	6:00-12:00	Other
SMS201602120123	Illegal Parking	A136	2/12/2016 14:36	2/12/2016 14:50	0.02	13.67	20875 WALNUT ST NE (MapBot	Friday	14:36	12:00-18:00	Contract
SMS201602120125	Illegal Parking	A136	2/12/2016 14:46	2/12/2016 14:54	0.00	8.18	20783 FILBERT ST NE (MapBot	Friday	14:46	12:00-18:00	Contract
SMS201602140022	Disturbance	A194	2/14/2016 4:24	2/14/2016 7:47	24.95	178.62	20823 FILBERT ST NE (MapBot	Sunday	4:24	0:00-6:00	Other
SMS201602140074	Suspicious Activity	A137	2/14/2016 15:23	2/14/2016 17:58		154.77	14601 KASEL CT NE (MapBook	Sunday	0:00	0:00-6:00	Other
SMS201602150115	Citizen Contact / Assis	A144	2/15/2016 16:31	2/15/2016 17:34		63.37	20833 FILBERT ST NE (MapBot	Monday	0:00	0:00-6:00	Other
SMS201602150136	Assault Simple	A194	2/15/2016 18:34	2/15/2016 19:42	0.00	67.97	20823 FILBERT ST NE (MapBot	Monday	18:34	18:00-0:00	Other
SMS201602190089	Theft	A102	2/19/2016 14:25	2/19/2016 16:33		127.15	14942 BOBS AV NE (MapBook	Friday	0:00	0:00-6:00	Other
SMS201602190151	Disturbance	A134	2/19/2016 20:23	2/20/2016 1:37	20.35	293.13	21287 HIGHWAY 99E AV NE (h	Friday	20:23	18:00-0:00	Other
SMS201602200098	Harassment	A144	2/20/2016 17:19	2/20/2016 17:55		35.45	21825 AIRPORT RD NE (MapB	Saturday	0:00	0:00-6:00	Other
SMS201602230064	Civil Problem	A151	2/23/2016 11:10	2/23/2016 11:54	0.02	43.80	15110 PARK AV NE (MapBook	Tuesday	11:10	6:00-12:00	Other
SMS201602260163	Accident Hit and Run	A182	2/26/2016 22:38	2/27/2016 3:14		276.27	14765 ORCHARD AV NE (MapI	Friday	0:00	0:00-6:00	Other
SMS201602300351	Suspicious Vehicle	A026	2/3/2016 10:09	2/3/2016 10:27	3.10	14.83	AIRPORT RD NE, AURORA/ALB	Wednesday	10:09	6:00-12:00	Other
SMS201602301071	Accident Motor Vehi	A140	2/3/2016 18:11	2/4/2016 1:58		466.72	21687 HIGHWAY 99E NE (Map	Wednesday	0:00	0:00-6:00	Other
SMS20160240044	Traff Stop / Violation	A171	2/4/2016 10:08	2/4/2016 10:21	0.00	12.97	EHLEN RD NE, MARION COUN	Thursday	10:08	6:00-12:00	Other
SMS20160240051	Traff Stop / Violation	A171	2/4/2016 10:24	2/4/2016 10:34	0.00	9.70	EHLEN RD NE, MARION COUN	Thursday	10:24	6:00-12:00	Other
SMS201602050003	Audible Alarm - Police		2/5/2016 0:59	2/5/2016 1:08		9.75	21610 MAIN ST NE (MapBook	Friday	0:00	0:00-6:00	Other
SMS201602050061	Civil Problem	A136	2/5/2016 10:52	2/5/2016 12:24	28.85	62.97	21187 HIGHWAY 99E NE (Map	Friday	10:52	6:00-12:00	Contract
SMS201602050169	Ordinance Violation	A186	2/5/2016 17:41	2/5/2016 17:55		14.35	21074 MAIN ST NE ( 21074 M	Friday	0:00	0:00-6:00	Other
SMS201602070069	Audible Alarm - Police		2/7/2016 13:00	2/7/2016 13:08		7.90	20907 YUKON ST NE (MapBoo	Sunday	0:00	0:00-6:00	Other
SMS201602120057	Silent Alarm - Police	A136	2/12/2016 10:13	2/12/2016 10:26	3.55	9.60	21641 MAIN ST NE (MapBook	Friday	10:13	6:00-12:00	Contract
SMS201602160055	Traff Stop / Violation	A171	2/16/2016 10:05	2/16/2016 10:14	0.00	9.45	EHLEN RD NE, MARION COUN	Tuesday	10:05	6:00-12:00	Other
SMS201602160056	Traff Stop / Violation	A171	2/16/2016 10:15	2/16/2016 10:23	0.00	8.07	EHLEN RD NE, MARION COUN	Tuesday	10:15	6:00-12:00	Other
SMS201602160065	Traff Stop / Violation	A171	2/16/2016 10:43	2/16/2016 10:53	0.00	10.42	EHLEN RD NE, MARION COUN	Tuesday	10:43	6:00-12:00	Other
SMS201602160087	Found Property	A197	2/16/2016 11:52	2/18/2016 13:16	26.22	57.87	21581 MAIN ST NE ( 21581 M	Tuesday	11:52	6:00-12:00	Other
SMS201602180041	Traff Stop / Violation	A136	2/18/2016 8:32	2/18/2016 8:43	0.02	11.25	HIGHWAY 99E NE, AURORA/2	Thursday	8:32	6:00-12:00	Contract
SMS201602180064	P&P Check	A498	2/18/2016 10:43	2/18/2016 10:56	0.02	12.27	20828 HIGHWAY 99E NE (Map	Thursday	10:43	6:00-12:00	Other
SMS201602180142	Civil Problem	A136	2/18/2016 14:26	2/18/2016 15:03		36.18	21287 HIGHWAY 99E NE (Map	Thursday	0:00	0:00-6:00	Contract
SMS201602210018	P&P Check	A437	2/21/2016 9:30	2/21/2016 9:42	0.00	11.75	21053 FILBERT ST NE (MapBot	Sunday	9:30	6:00-12:00	Other
SMS201602210052	Officer Needs Cover		2/21/2016 17:24	2/21/2016 17:32		7.30	LIBERTY ST NE, AURORA/HIGH	Sunday	0:00	0:00-6:00	Other
SMS201602240084	Traff Stop / Violation	A171	2/24/2016 11:04	2/24/2016 11:13	0.02	9.07	EHLEN RD NE, AURORA/1ST S	Wednesday	11:04	6:00-12:00	Other
SMS201602240088	Traff Stop / Violation	A171	2/24/2016 11:13	2/24/2016 11:22	0.02	9.53	EHLEN RD NE, MARION COUN	Wednesday	11:13	6:00-12:00	Other
SMS201602270048	Audible Alarm - Polic	A029	2/27/2016 13:20	2/27/2016 13:52	20.97	11.58	21018 HIGHWAY 99E NE (Map	Saturday	13:20	12:00-18:00	Other