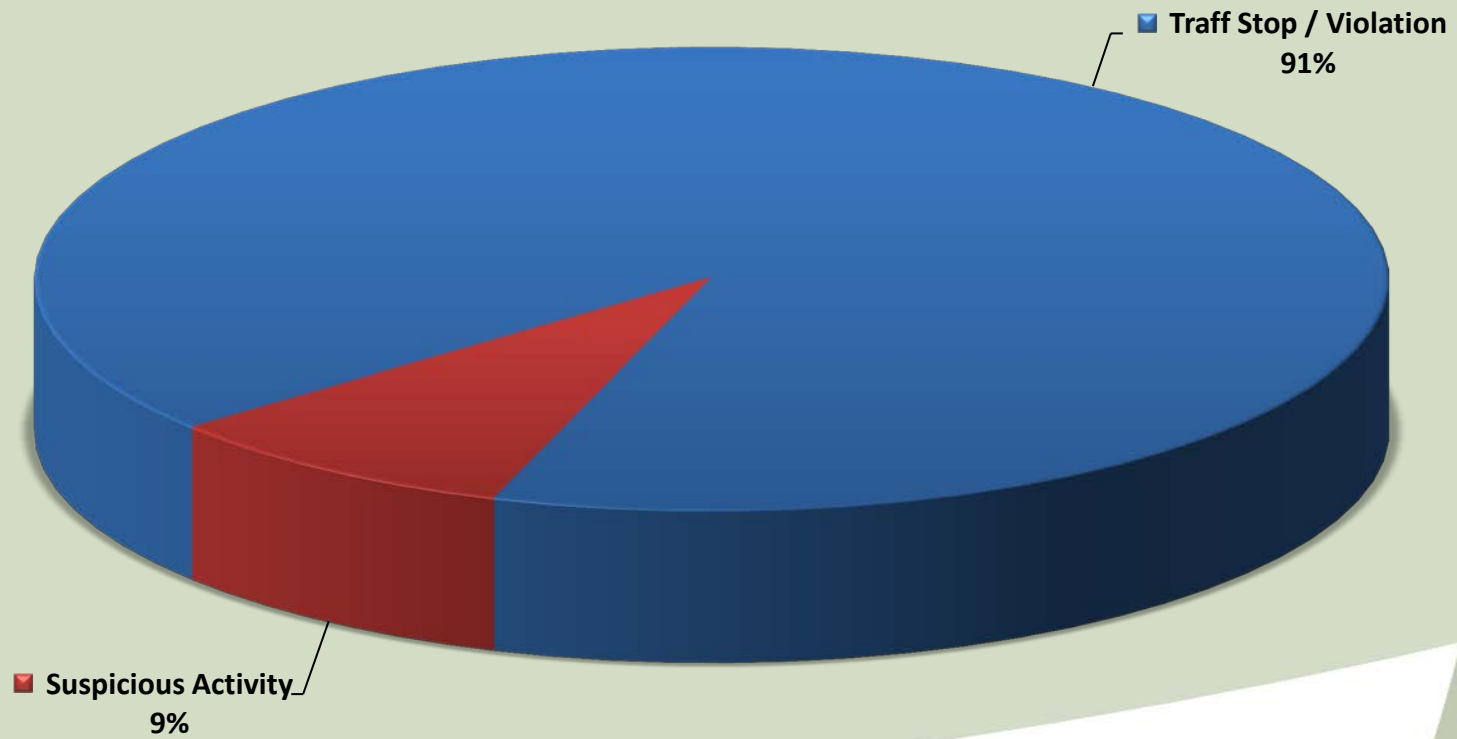
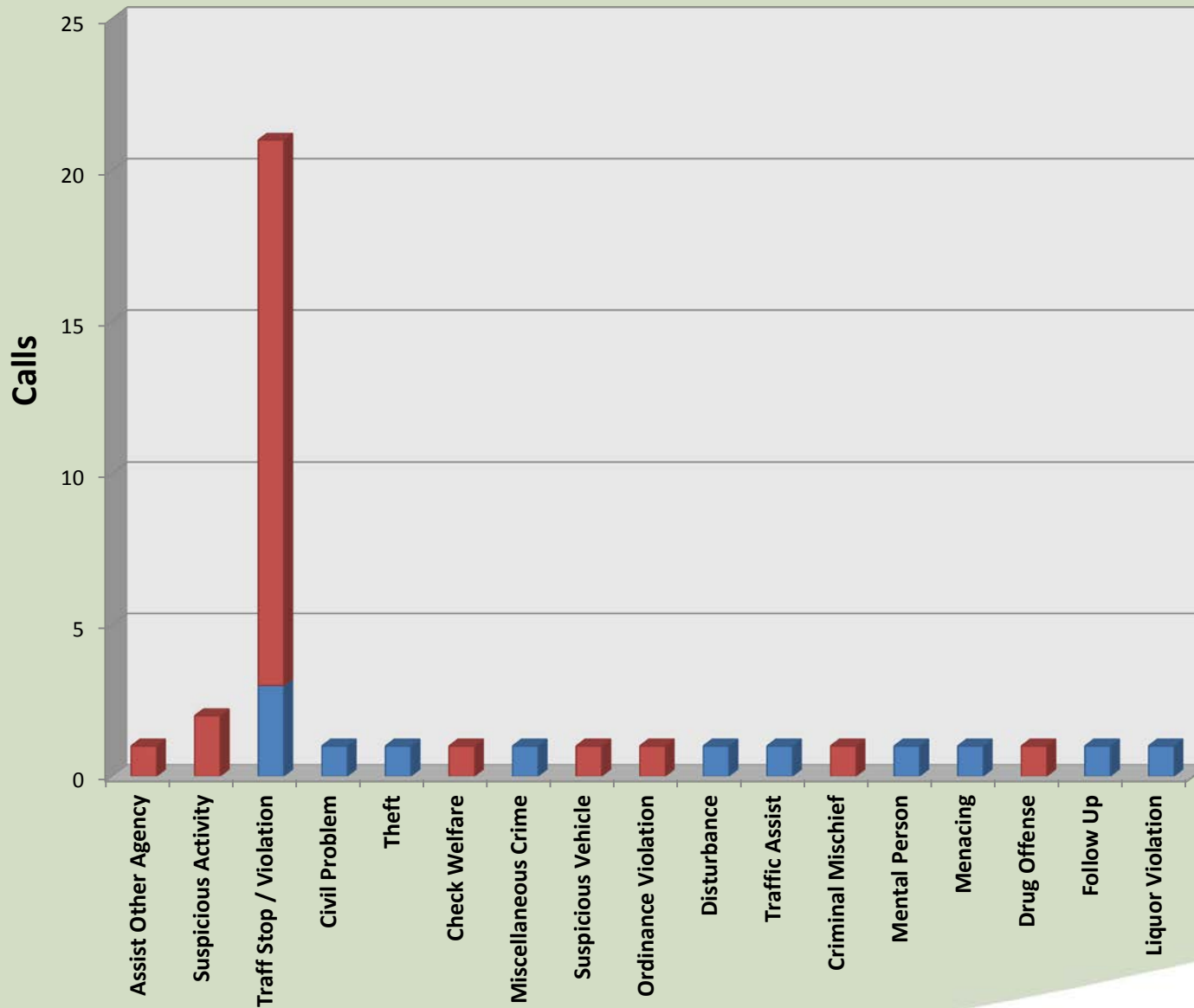


City of Aurora Top Calls for Service September 2016

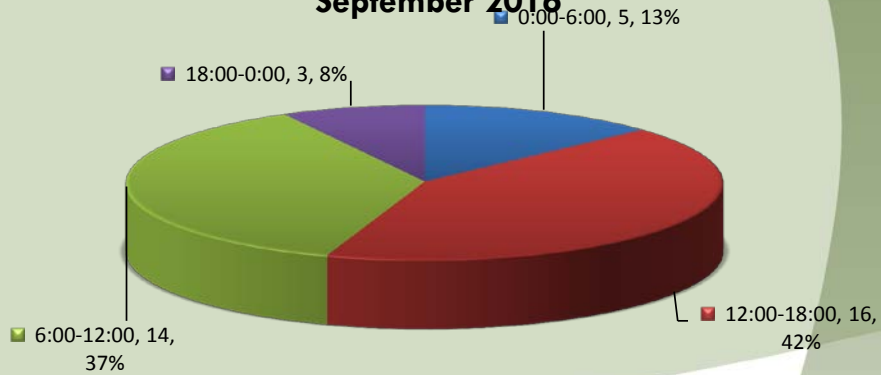


Call Type by Primary Deputy September 2016

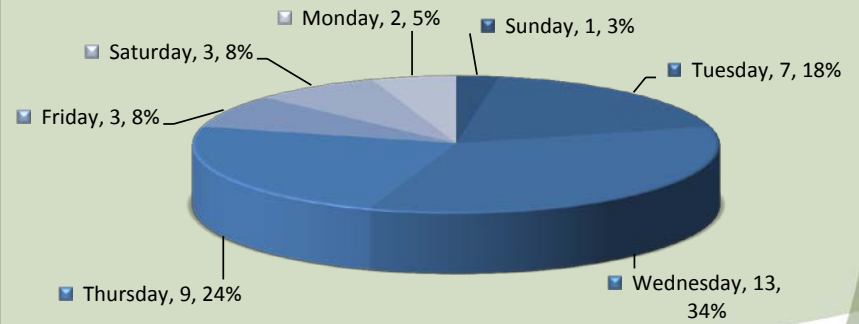


Contract
Other

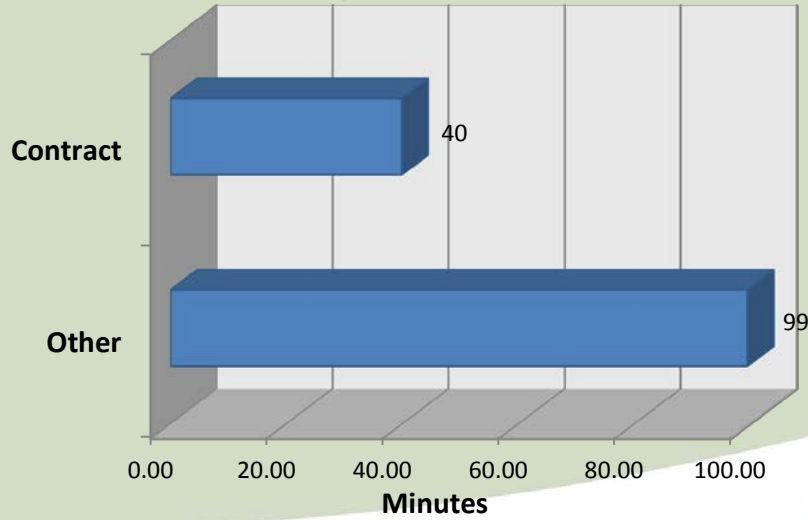
**City of Aurora
Calls for Service by Hours Range
September 2016**



**City of Aurora
Calls for Service by Day of Week
September 2016**



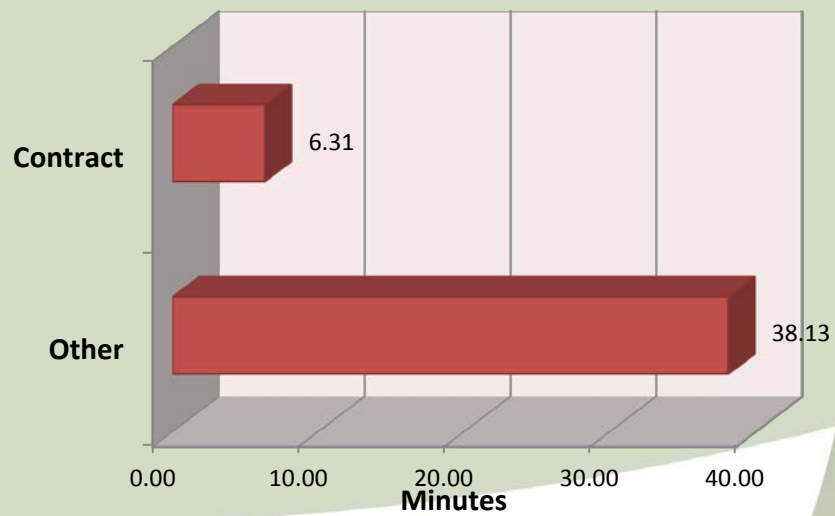
**City of Aurora
Calls Average Call Length
September 2016**



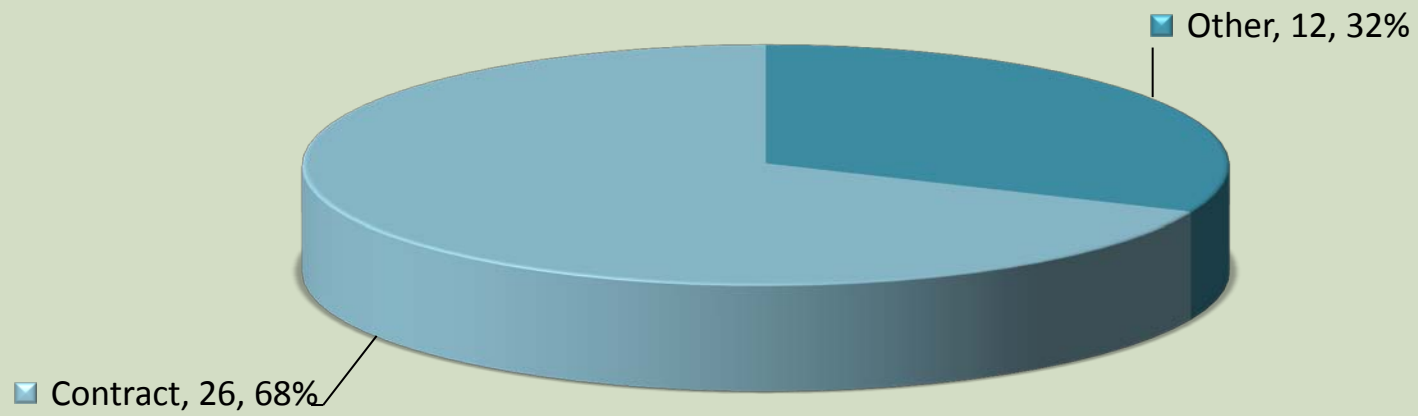
**City of Aurora
Calls Total Call Length
September 2016**



**City of Aurora
Calls Average Call Arrival Time
September 2016**



City of Aurora Calls by Primary Deputy September 2016



EVENTID	Combined Type	DISPATCH DATE	CLEARED DATE	Arrival in Minutes	Call Length in Minutes	LOCATION	Day of Week	Time of Day	Hour Range	Deputy
SMS201609010066	Traffic Stop / Violation	9/1/2016 10:39	9/1/2016 10:50	0.00		11.07 HIGHWAY 99E NE, AURORA/2ND ST	Thursday	10:39	6:00-12:00	Contract
SMS201609010074	Traffic Stop / Violation	9/1/2016 10:52	9/1/2016 11:06	0.02		13.53 HIGHWAY 99E NE, AURORA/ORCHAI	Thursday	10:52	6:00-12:00	Contract
SMS201609010155	Traffic Stop / Violation	9/1/2016 14:27	9/1/2016 14:36	0.00		9.50 2ND ST NE, AURORA/HIGHWAY 99E	Thursday	14:27	12:00-18:00	Contract
SMS201609010163	Traffic Stop / Violation	9/1/2016 14:46	9/1/2016 14:59	0.00		13.08 2ND ST NE, AURORA/HIGHWAY 99E	Thursday	14:46	12:00-18:00	Contract
SMS201609020112	Traffic Stop / Violation	9/2/2016 13:54	9/2/2016 14:07	0.02		13.23 2ND ST NE, AURORA/MAIN ST NE, A	Friday	13:54	12:00-18:00	Contract
SMS201609060103	Traffic Stop / Violation	9/6/2016 12:38	9/6/2016 12:50	0.00		12.70 HIGHWAY 99E NE, AURORA/2ND ST	Tuesday	12:38	12:00-18:00	Contract
SMS201609060124	Traffic Stop / Violation	9/6/2016 13:38	9/6/2016 13:52	0.00		13.57 HIGHWAY 99E NE, AURORA/BOBS A	Tuesday	13:38	12:00-18:00	Contract
SMS201609070109	Ordinance Violation	9/7/2016 11:39	9/7/2016 11:52	0.00		13.27 14634 KASEL CT NE (MapBook:1432	Wednesday	11:39	6:00-12:00	Contract
SMS201609080114	Traffic Stop / Violation	9/8/2016 13:48	9/8/2016 14:08	0.00		8.08 EHLEN RD NE, AURORA/MAIN ST NE	Thursday	13:48	12:00-18:00	Contract
SMS201609080144	Traffic Stop / Violation	9/8/2016 16:04	9/8/2016 16:12	0.02		20.03 BOBS AV NE, AURORA/HIGHWAY 99	Thursday	16:04	12:00-18:00	Contract
SMS201609100037	Menacing	9/10/2016 9:30	9/10/2016 13:26	26.60		210.13 20903 YOSEMITE ST NE (MapBook:1	Saturday	9:30	6:00-12:00	Other
SMS201609130029	Suspicious Activity	9/13/2016 11:25	9/13/2016 11:32			6.65 +A191+ BOBS AV NE, AURORA/LIBER	Tuesday	0:00	0:00-6:00	Contract
SMS201609130135	Traffic Stop / Violation	9/13/2016 18:04	9/13/2016 18:13	0.00		9.25 LIBERTY ST NE, AURORA/2ND ST NE,	Tuesday	18:04	18:00-0:00	Contract
SMS201609140069	Traffic Stop / Violation	9/14/2016 11:38	9/14/2016 12:03	0.00		25.03 HIGHWAY 99E NE, AURORA/BOBS A	Wednesday	11:38	6:00-12:00	Contract
SMS201609140147	Traffic Stop / Violation	9/14/2016 15:37	9/14/2016 15:52	0.00		14.33 3RD ST NE, AURORA/HIGHWAY 99E	Wednesday	15:37	12:00-18:00	Contract
SMS201609150173	Traffic Stop / Violation	9/15/2016 15:24	9/15/2016 16:36	0.00		72.05 20800 FILBERT ST NE (MapBook:153	Thursday	15:24	12:00-18:00	Contract
SMS201609160109	Traffic Assist	9/16/2016 15:34	9/16/2016 15:39			5.20 MAIN ST NE, AURORA/1ST ST NE, AL	Friday	0:00	0:00-6:00	Other
SMS201609210040	Traffic Stop / Violation	9/21/2016 10:29	9/21/2016 10:48	0.00		19.12 2ND ST NE, AURORA/HIGHWAY 99E	Wednesday	10:29	6:00-12:00	Contract
SMS201609210049	Traffic Stop / Violation	9/21/2016 10:48	9/21/2016 11:01	0.00		12.98 2ND ST NE, AURORA/HIGHWAY 99E	Wednesday	10:48	6:00-12:00	Contract
SMS201609210062	Criminal Mischief	9/21/2016 11:27	9/21/2016 12:00	0.02		33.10 21620 MAIN ST NE (MapBook:1432)	Wednesday	11:27	6:00-12:00	Contract
SMS201609210076	Traffic Stop / Violation	9/21/2016 12:37	9/21/2016 12:47	0.02		10.33 2ND ST NE, AURORA/HIGHWAY 99E	Wednesday	12:37	12:00-18:00	Contract
SMS201609220092	Traffic Stop / Violation	9/22/2016 13:13	9/22/2016 13:27	0.00		14.57 HIGHWAY 99E NE, AURORA/2ND ST	Thursday	13:13	12:00-18:00	Contract
SMS201609230059	Traffic Stop / Violation	9/23/2016 9:43	9/23/2016 9:52	0.00		8.60 EHLEN RD NE, MARION COUNTY/AIR	Friday	9:43	6:00-12:00	Other
SMS201609250134	Miscellaneous Crime	9/25/2016 20:40	9/26/2016 4:05			444.25 20837 YUKON ST NE (MapBook:153;	Sunday	0:00	0:00-6:00	Other
SMS201609260169	Theft	9/26/2016 16:34	9/26/2016 16:50			16.10 21404 LIBERTY ST NE (MapBook:153	Monday	0:00	0:00-6:00	Other
SMS201609270056	Check Welfare	9/27/2016 9:54	9/27/2016 12:03	49.38		79.17 # A191 # 14902 SMITH ROCK AV NE	Tuesday	9:54	6:00-12:00	Contract
SMS201609270132	Traffic Stop / Violation	9/27/2016 13:39	9/27/2016 13:48	0.00		9.30 HIGHWAY 99E NE, AURORA/2ND ST	Tuesday	13:39	12:00-18:00	Contract
SMS201609280029	Drug Offense	9/28/2016 7:46	9/28/2016 14:41	79.28		335.95 OTTAWAY RD NE, AURORA/HIGHWA	Wednesday	7:46	6:00-12:00	Contract
SMS201609280049	Suspicious Activity	9/28/2016 14:39	9/28/2016 17:15	28.97		127.92 #A191# 21200 HIGHWAY 99E NE (M	Wednesday	14:39	12:00-18:00	Contract
SMS201609280075	Traffic Stop / Violation	9/28/2016 10:22	9/28/2016 10:31	0.00		9.52 EHLEN RD NE, MARION COUNTY/AIR	Wednesday	10:22	6:00-12:00	Other
SMS201609280155	Suspicious Vehicle	9/28/2016 15:53	9/28/2016 16:50	0.00		57.12 21568 HIGHWAY 99E NE (MapBook:	Wednesday	15:53	12:00-18:00	Contract
SMS201609280167	Assist Other Agency	9/28/2016 17:11	9/28/2016 18:32	0.05		81.08 21287 HIGHWAY 99E NE (MapBook:	Wednesday	17:11	12:00-18:00	Contract
SMS201609290108	Traffic Stop / Violation	9/29/2016 11:07	9/29/2016 11:16	0.00		8.82 HIGHWAY 99E NE, AURORA/1ST ST	Thursday	11:07	6:00-12:00	Other
SMS201609100080	Follow Up	9/10/2016 15:16	9/10/2016 16:45	60.13		28.75 20903 YOSEMITE ST NE (MapBook:1	Saturday	15:16	12:00-18:00	Other
SMS201609140192	Liquor Violation	9/14/2016 21:50	9/15/2016 0:58	167.40		20.75 21062 FILBERT ST NE (MapBook:153	Wednesday	21:50	18:00-0:00	Other
SMS201609170060	Disturbance	9/17/2016 10:20	9/17/2016 12:08	28.15		80.35 20837 YUKON ST NE (MapBook:153;	Saturday	10:20	6:00-12:00	Other
SMS201609260260	Mental Person	9/26/2016 22:20	9/27/2016 1:13	22.75		150.53 14902 SMITH ROCK AV NE (MapBoo	Monday	22:20	18:00-0:00	Other
SMS201609270250	Civil Problem	9/27/2016 22:04	9/28/2016 1:34			209.72 21200 HIGHWAY 99E NE (MapBook:	Tuesday	0:00	0:00-6:00	Other