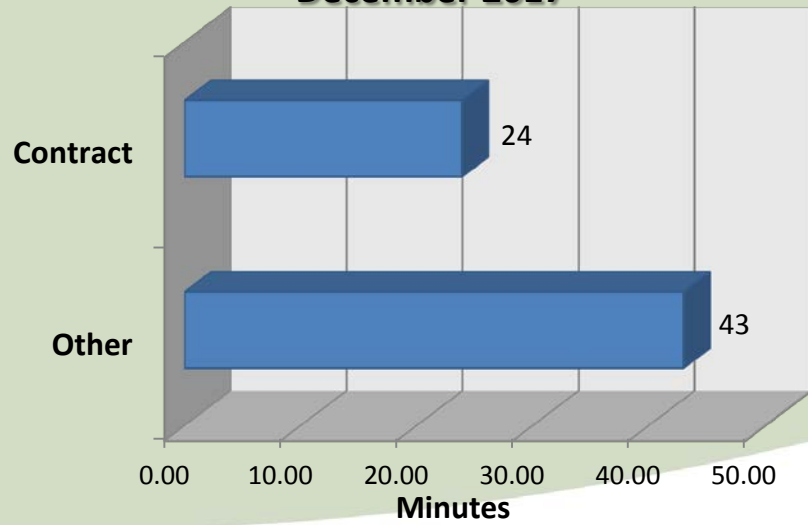
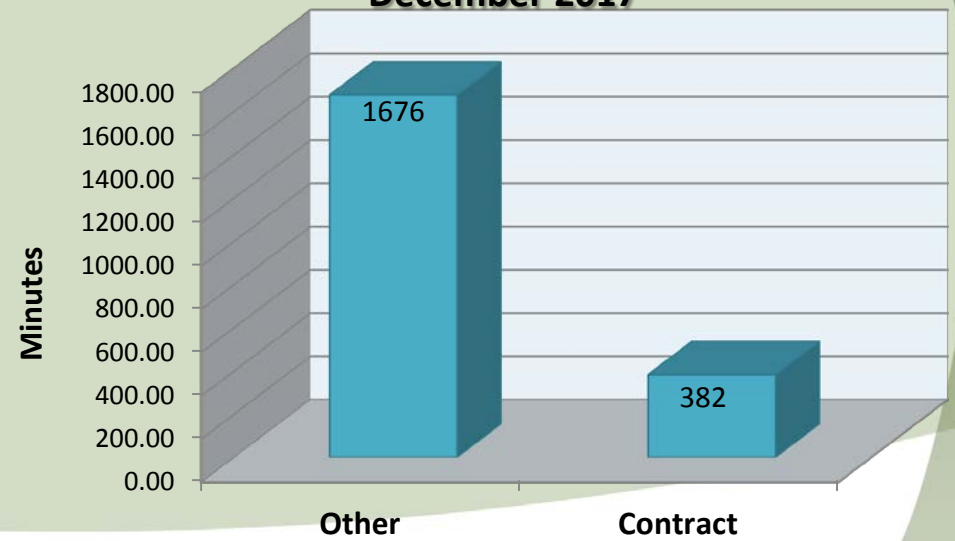


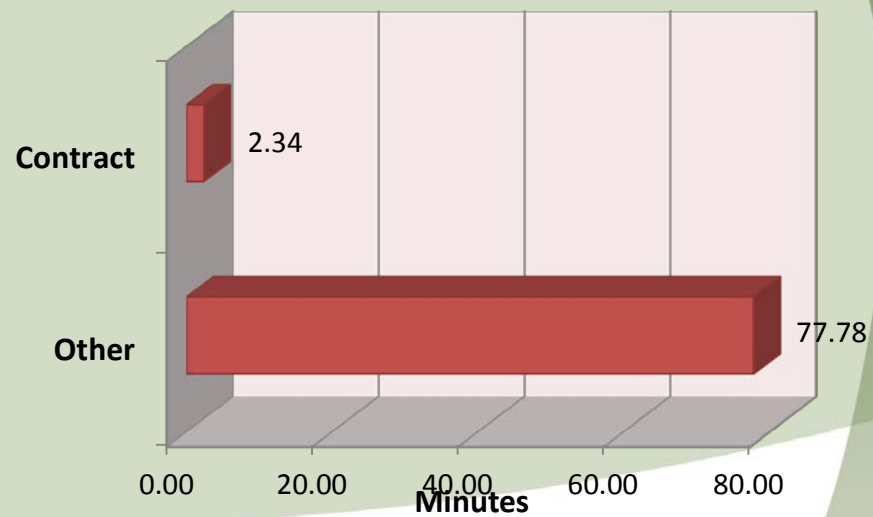
**City of Aurora  
Calls Average Call Length  
December 2017**



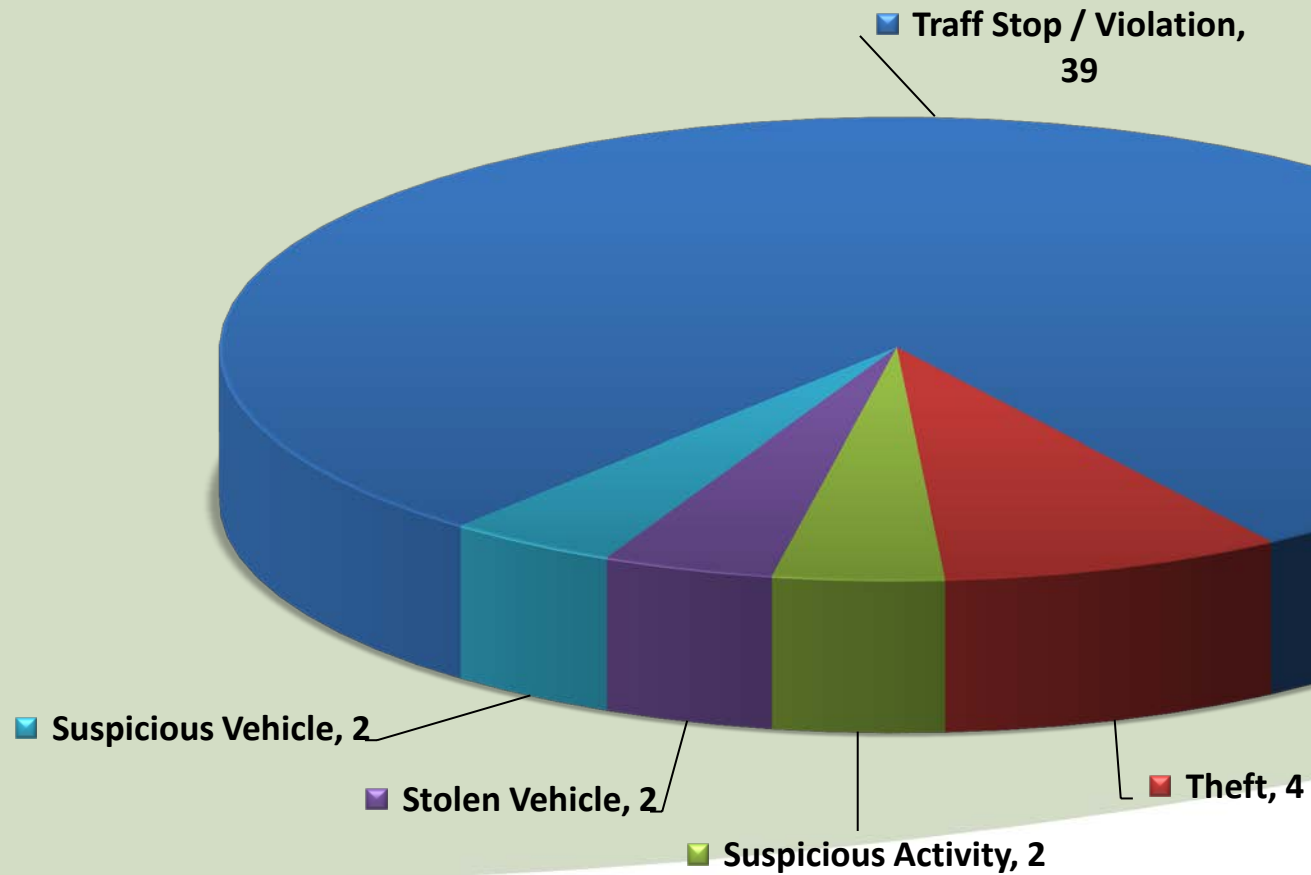
**City of Aurora  
Calls Total Call Length  
December 2017**



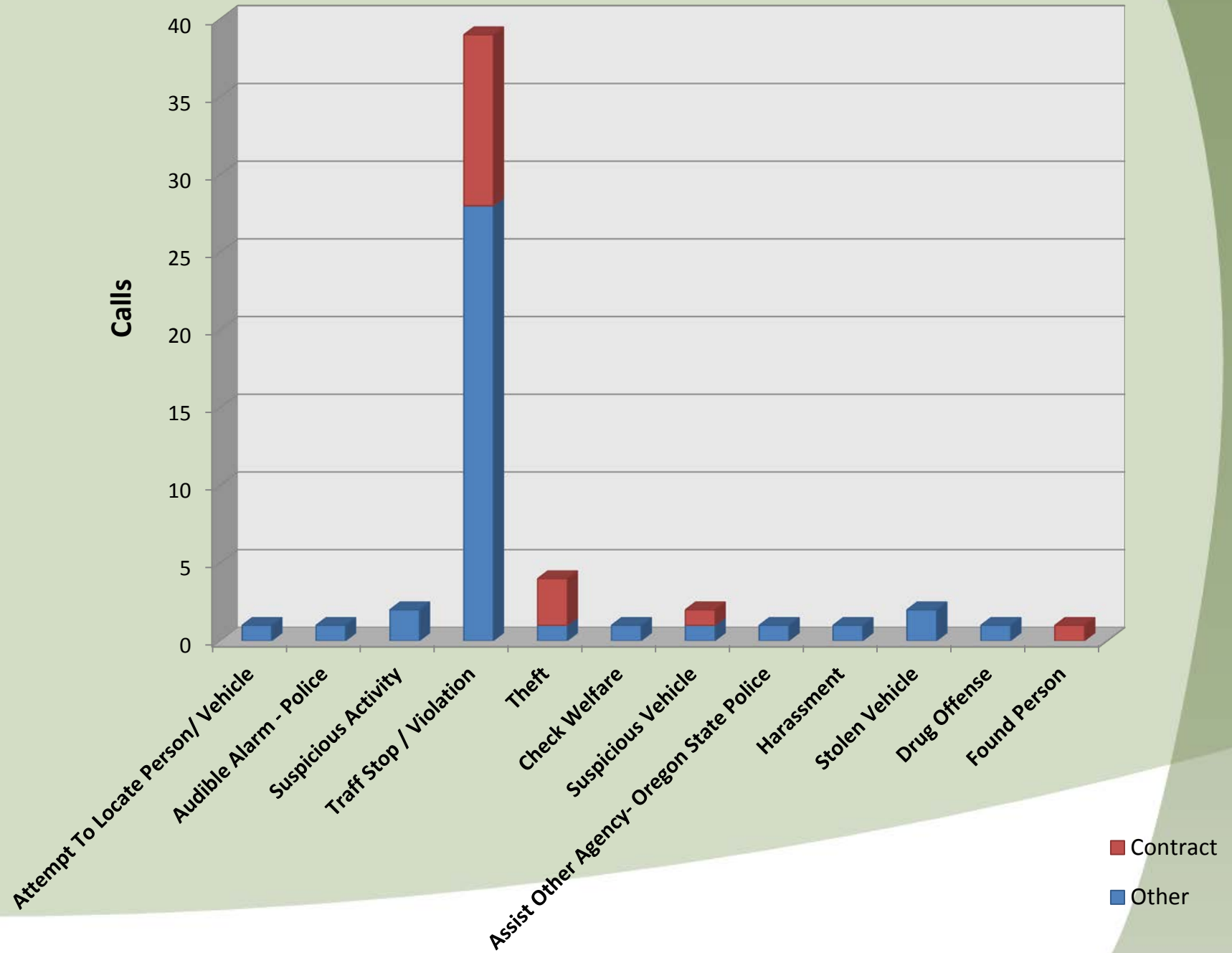
**City of Aurora  
Average Call Arrival Time (Traffic Removed)  
December 2017**



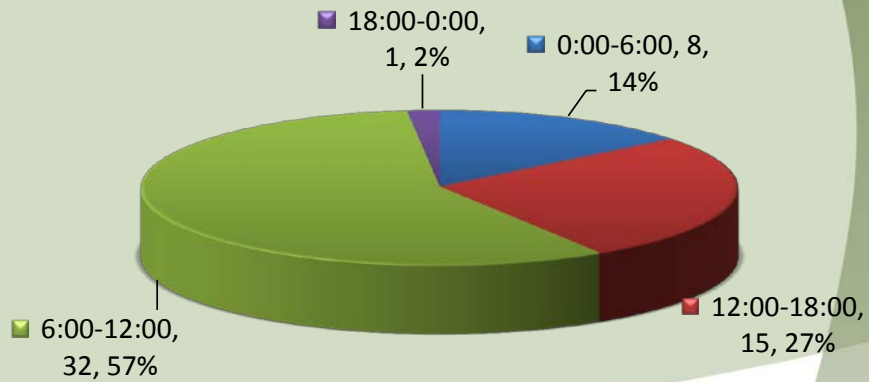
# City of Aurora Top Calls for Service December 2017



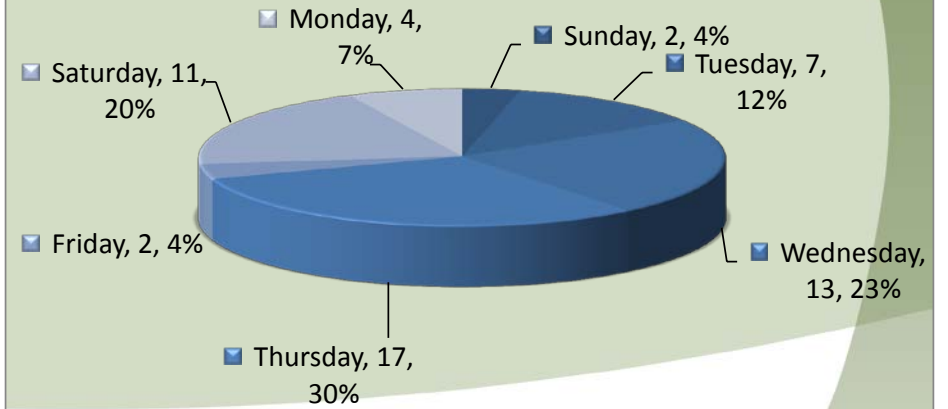
# Call Type by Primary Deputy December 2017



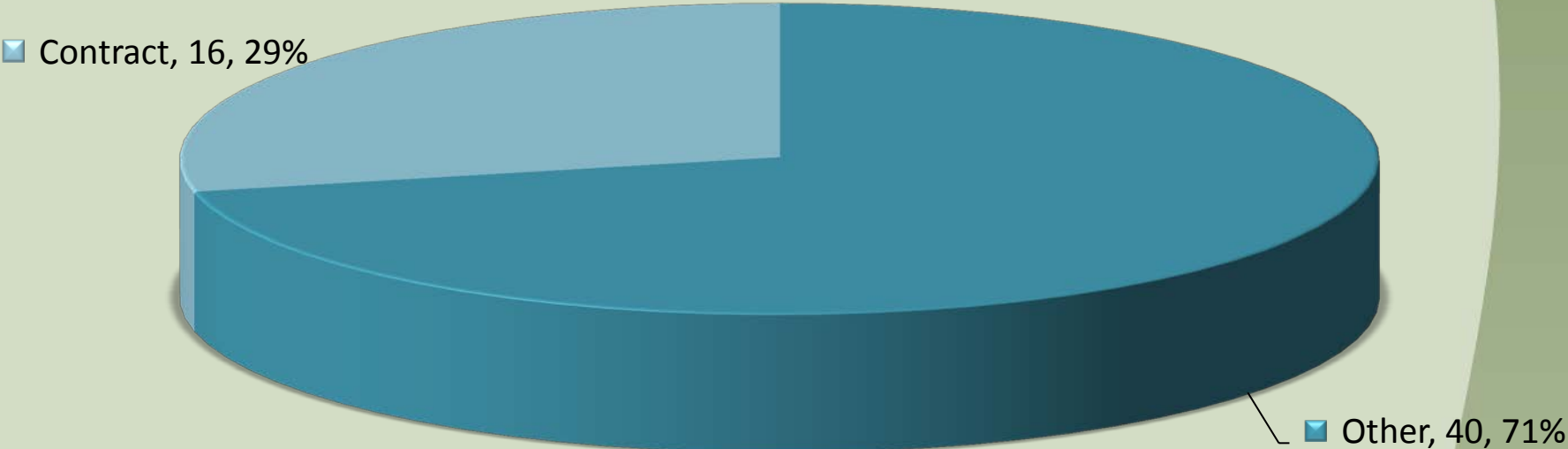
**City of Aurora  
Calls for Service by Hours Range  
December 2017**



**City of Aurora  
Calls for Service by Day of Week  
December 2017**



# City of Aurora Calls by Primary Deputy December 2017



EVENTID	Combined Type	PRIMARY_UNIT	DISPATCH_DATE	Arrival in Minutes	Call Length in Minutes	LOCATION	Time of Day	Deputy
SMS201712060102	Traff Stop / Violat	A191	12/6/2017 11:55	0.00	8.10	EHLEN RD NE, AURORA/I	11:55	Contract
SMS201712060105	Traff Stop / Violat	A191	12/6/2017 12:01	0.00	10.80	EHLEN RD NE, AURORA/I	12:01	Contract
SMS201712060134	Traff Stop / Violat	A191	12/6/2017 13:20	0.00	14.47	EHLEN RD NE, AURORA/I	13:20	Contract
SMS201712060141	Traff Stop / Violat	A191	12/6/2017 13:34	0.02	13.57	HIGHWAY 99E NE, AURO	13:34	Contract
SMS201712060172	Traff Stop / Violat	A191	12/6/2017 15:32	0.00	10.60	2ND ST NE, AURORA/HIG	15:32	Contract
SMS201712060178	Traff Stop / Violat	A191	12/6/2017 15:53	0.00	8.05	LIBERTY ST NE, AURORA/	15:53	Contract
SMS201712070088	Traff Stop / Violat	A191	12/7/2017 11:27	0.00	9.55	OTTAWAY RD NE, AUROF	11:27	Contract
SMS201712090080	Traff Stop / Violat	A184	12/9/2017 12:09	0.02	8.52	EHLEN RD NE, MARION C	12:09	Other
SMS201712090087	Traff Stop / Violat	A184	12/9/2017 12:26	0.00	8.28	EHLEN RD NE, MARION C	12:26	Other
SMS201712090090	Traff Stop / Violat	A184	12/9/2017 12:33	0.00	9.37	EHLEN RD NE, MARION C	12:33	Other
SMS201712100037	Audible Alarm - Police					21390 MAIN ST NE (Map	0:00	Other
SMS201712110132	Traff Stop / Violat	A171	12/11/2017 13:41	0.00	7.90	AIRPORT RD NE, AURORA/	13:41	Other
SMS201712110135	Traff Stop / Violat	A171	12/11/2017 13:58	0.02	8.47	EHLEN RD NE, AURORA/	13:58	Other
SMS201712120050	Traff Stop / Violat	A171	12/12/2017 9:11	0.00	7.72	AIRPORT RD NE, AURORA/	9:11	Other
SMS201712120056	Traff Stop / Violat	A171	12/12/2017 9:22	0.02	7.80	EHLEN RD NE, AURORA/I	9:22	Other
SMS201712120070	Traff Stop / Violat	A171	12/12/2017 9:44	0.00	8.13	EHLEN RD NE, MARION C	9:44	Other
SMS201712120079	Traff Stop / Violat	A171	12/12/2017 9:55	0.00	12.27	EHLEN RD NE, AURORA/I	9:55	Other
SMS201712130019	Attempt To Locat	A016	12/13/2017 7:20		5.45	99E MP 25 ( HW 99E MP	0:00	Other
SMS201712140013	Assist Other Agen	A183	12/14/2017 3:26		10.98	16611 UMBENHOWER LI	0:00	Other
SMS201712140046	Theft	A191	12/14/2017 9:53	3.73	21.08	**A191**20837 YUKON	9:53	Contract
SMS201712140072	Stolen Vehicle	A150	12/14/2017 9:59		104.08	20803 FILBERT ST NE (M	0:00	Other
SMS201712140080	Theft	A191	12/14/2017 10:14	5.62	178.80	14973 OTTAWAY RD NE (	10:14	Contract
SMS201712140083	Found Person	A191	12/14/2017 10:31	0.02	36.42	21420 MAIN ST NE (Map	10:31	Contract
SMS201712140096	Traff Stop / Violat	A191	12/14/2017 11:18	0.00	8.17	EHLEN RD NE, AURORA/I	11:18	Contract
SMS201712140099	Traff Stop / Violat	A191	12/14/2017 11:23	0.00	12.35	EHLEN RD NE, AURORA/I	11:23	Contract
SMS201712140101	Traff Stop / Violat	A191	12/14/2017 11:35	0.00	10.07	HIGHWAY 99E NE, AURO	11:35	Contract
SMS201712140230	Theft	A150	12/14/2017 16:43		43.42	20755 FILBERT ST NE (M	0:00	Other
SMS201712150035	Theft	A191	12/15/2017 7:40		23.90	20897 YUKON ST NE (Ma	0:00	Contract
SMS201712160088	Suspicious Activit	A147	12/16/2017 17:44	35.95	408.20	21717 HIGHWAY 99E NE	17:44	Other
SMS201712170116	Check Welfare	A195	12/17/2017 16:07	44.73	53.17	21187 HIGHWAY 99E NE	16:07	Other
SMS201712180037	Traff Stop / Violat	A171	12/18/2017 9:02	0.02	9.32	EHLEN RD NE, MARION C	9:02	Other
SMS201712180041	Traff Stop / Violat	A171	12/18/2017 9:23	0.02	9.83	EHLEN RD NE, MARION C	9:23	Other
SMS201712190059	Traff Stop / Violat	A113	12/19/2017 10:02	0.02	14.68	EHLEN RD NE, MARION C	10:02	Other
SMS201712190070	Traff Stop / Violat	A113	12/19/2017 10:21	0.00	7.55	EHLEN RD NE, MARION C	10:21	Other
SMS201712200047	Traff Stop / Violat	A171	12/20/2017 9:02	0.02	13.17	EHLEN RD NE, AURORA/	9:02	Other
SMS201712200052	Traff Stop / Violat	A171	12/20/2017 9:14	0.00	10.85	AIRPORT RD NE, AURORA/	9:14	Other
SMS201712200056	Traff Stop / Violat	A171	12/20/2017 9:22	0.00	10.83	AIRPORT RD NE, AURORA/	9:22	Other
SMS201712200058	Traff Stop / Violat	A184	12/20/2017 9:30	0.00	10.12	EHLEN RD NE, MARION C	9:30	Other
SMS201712210198	Traff Stop / Violat	A197	12/21/2017 16:34	0.02	8.10	AIRPORT RD NE, AURORA/	16:34	Other
SMS201712230049	Traff Stop / Violat	A184	12/23/2017 9:46	0.00	8.20	EHLEN RD NE, MARION C	9:46	Other
SMS201712230057	Traff Stop / Violat	A184	12/23/2017 10:00	0.02	9.57	EHLEN RD NE, MARION C	10:00	Other
SMS201712230058	Traff Stop / Violat	A184	12/23/2017 10:05	0.00	9.00	EHLEN RD NE, MARION C	10:05	Other
SMS201712230061	Traff Stop / Violat	A184	12/23/2017 10:12	0.02	8.70	EHLEN RD NE, MARION C	10:12	Other
SMS201712230064	Traff Stop / Violat	A184	12/23/2017 10:21	0.00	8.00	EHLEN RD NE, MARION C	10:21	Other
SMS201712230066	Traff Stop / Violat	A184	12/23/2017 10:32	0.02	8.48	EHLEN RD NE, MARION C	10:32	Other
SMS201712230112	Harassment	A034	12/23/2017 16:50		252.55	20855 WALNUT ST NE (V	0:00	Other
SMS201712260038	Drug Offense	A162	12/26/2017 9:13	215.27	211.48	21074 MAIN ST NE ( 210	9:13	Other
SMS201712270037	Traff Stop / Violat	A191	12/27/2017 9:02	0.00	8.82	HIGHWAY 99E NE, AURO	9:02	Contract
SMS201712270131	Traff Stop / Violat	A184	12/27/2017 13:41	0.02	8.65	EHLEN RD NE, MARION C	13:41	Other
SMS201712280033	Traff Stop / Violat	A171	12/28/2017 8:56	0.00	8.68	HIGHWAY 99E NE, AURO	8:56	Other
SMS201712280083	Traff Stop / Violat	A184	12/28/2017 11:17	0.02	9.67	EHLEN RD NE, MARION C	11:17	Other
SMS201712280086	Traff Stop / Violat	A184	12/28/2017 11:23	0.00	7.52	2ND ST NE, AURORA/MA	11:23	Other
SMS201712280119	Suspicious Vehicle	A191	12/28/2017 12:24	0.00	7.55	20853 FILBERT ST NE (M	12:24	Contract
SMS201712010207	Suspicious Activit	A172	12/01/17 21:19:07		155.83	21982 AIRPORT RD NE (N	0:00	Other
SMS201712140066	Stolen Vehicle	A162	12/14/17 10:03:13	31.53	76.70	16611 UMBENHOWER LI	10:34	Other
SMS201712210269	Suspicious Vehicle	A177	12/21/17 21:49:23	61.43	94.64	MAIN ST NE/2ND ST NE(I	22:50	Other