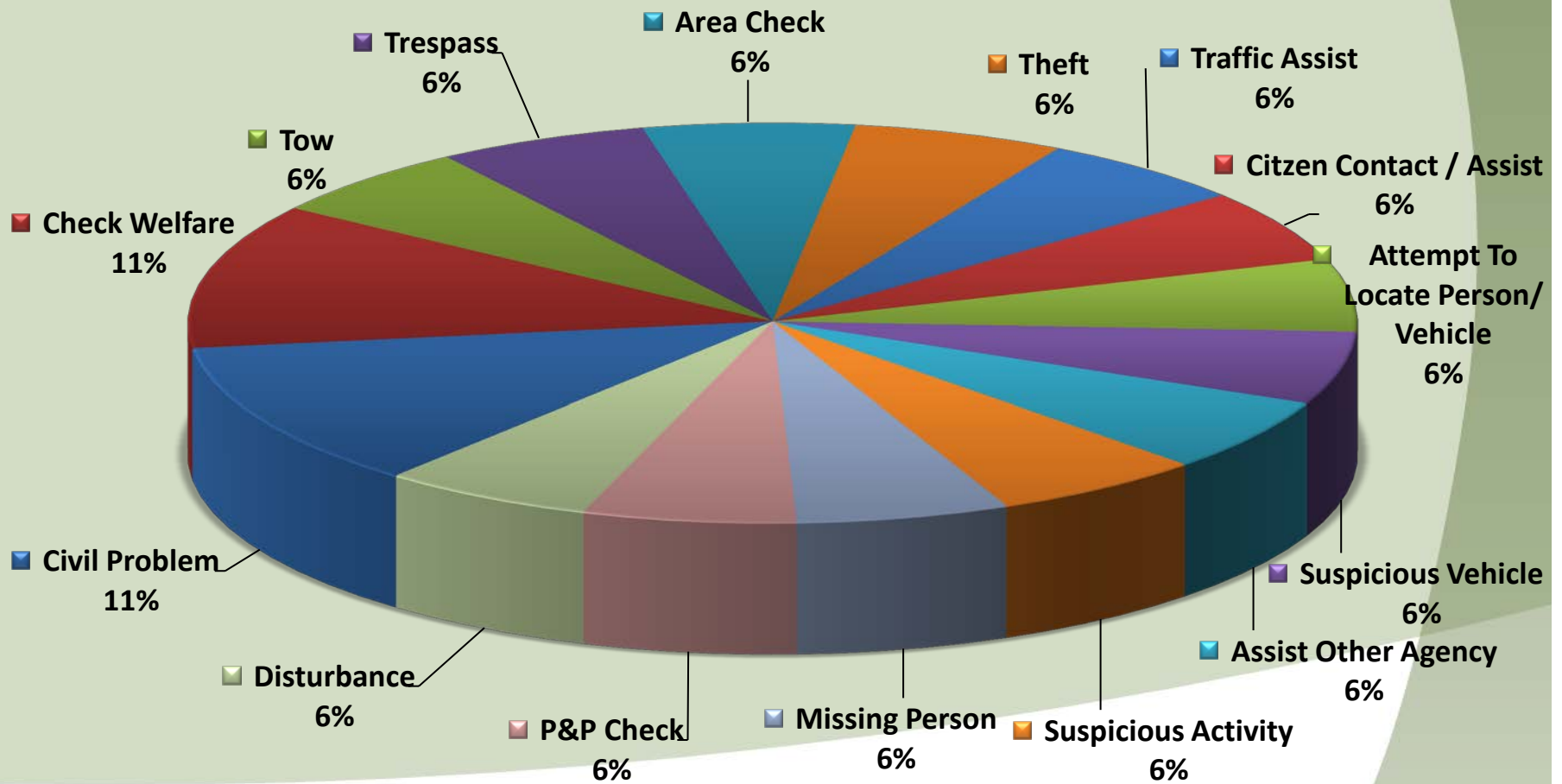
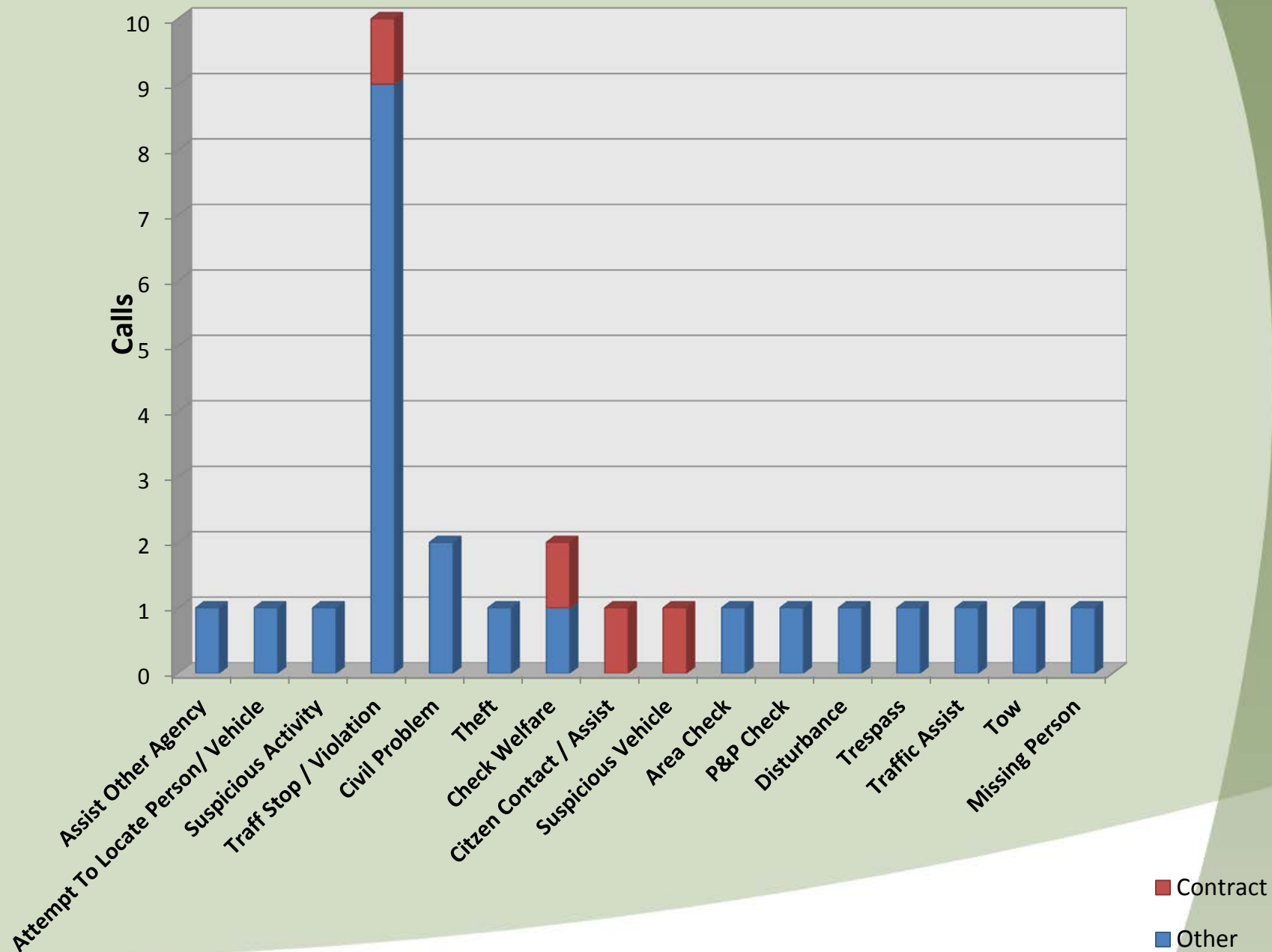


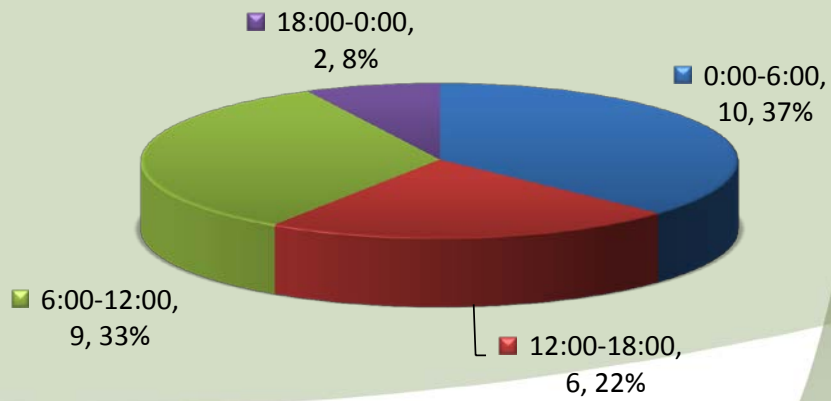
City of Aurora Top Calls for Service February 2018



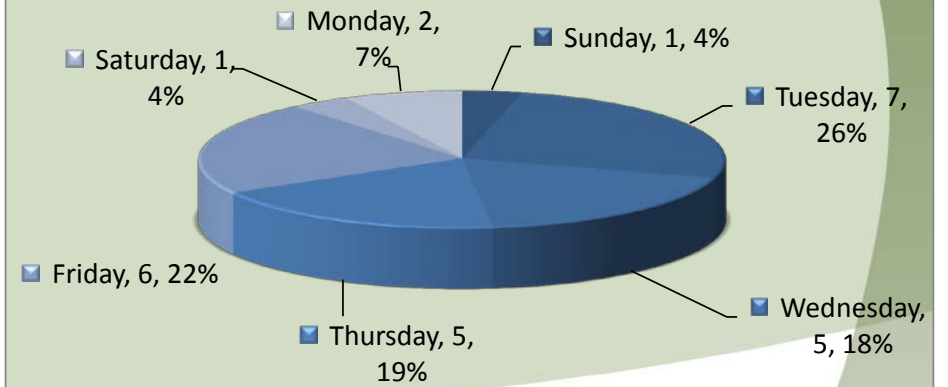
Call Type by Primary Deputy February 2018



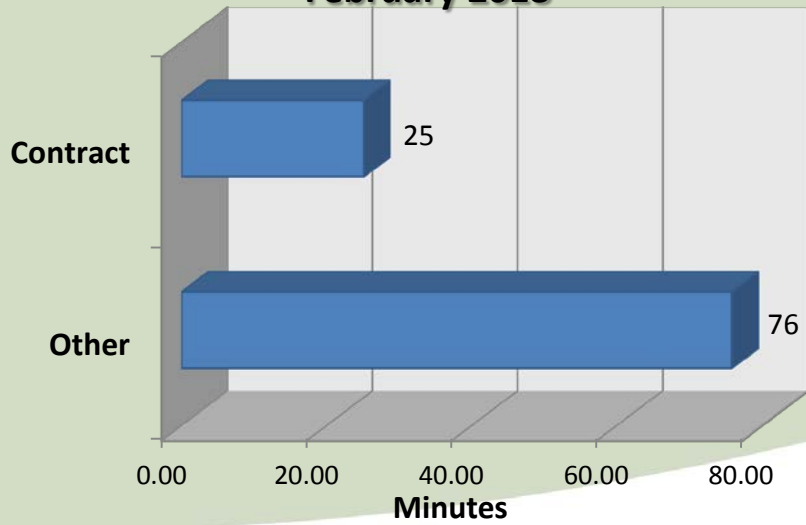
**City of Aurora
Calls for Service by Hours Range
February 2018**



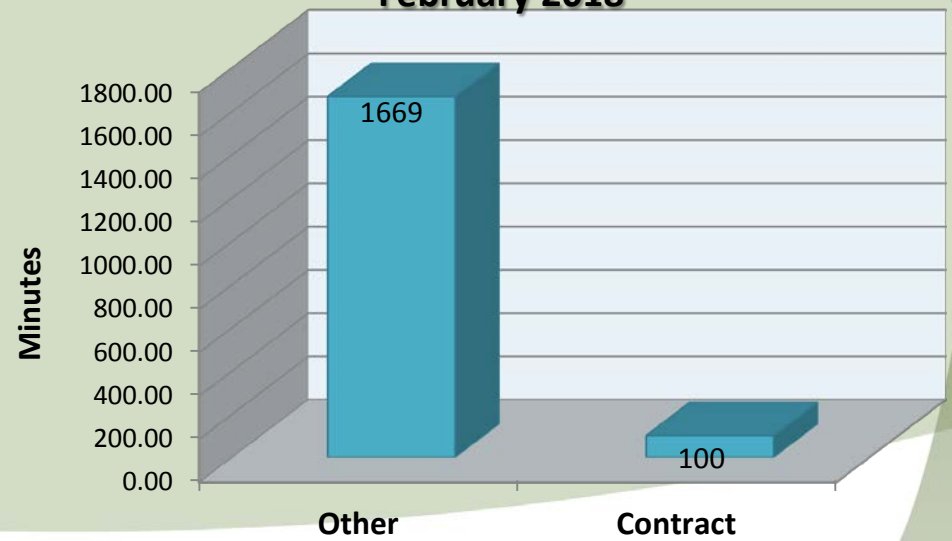
**City of Aurora
Calls for Service by Day of Week
February 2018**



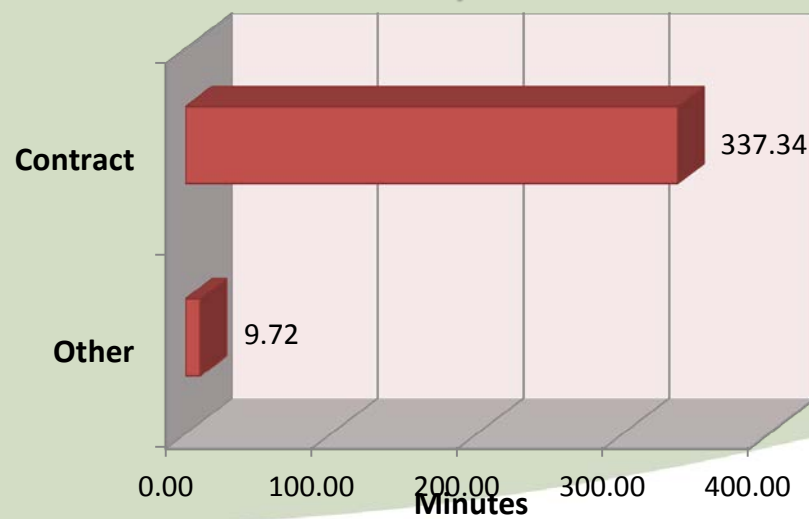
**City of Aurora
Calls Average Call Length
February 2018**



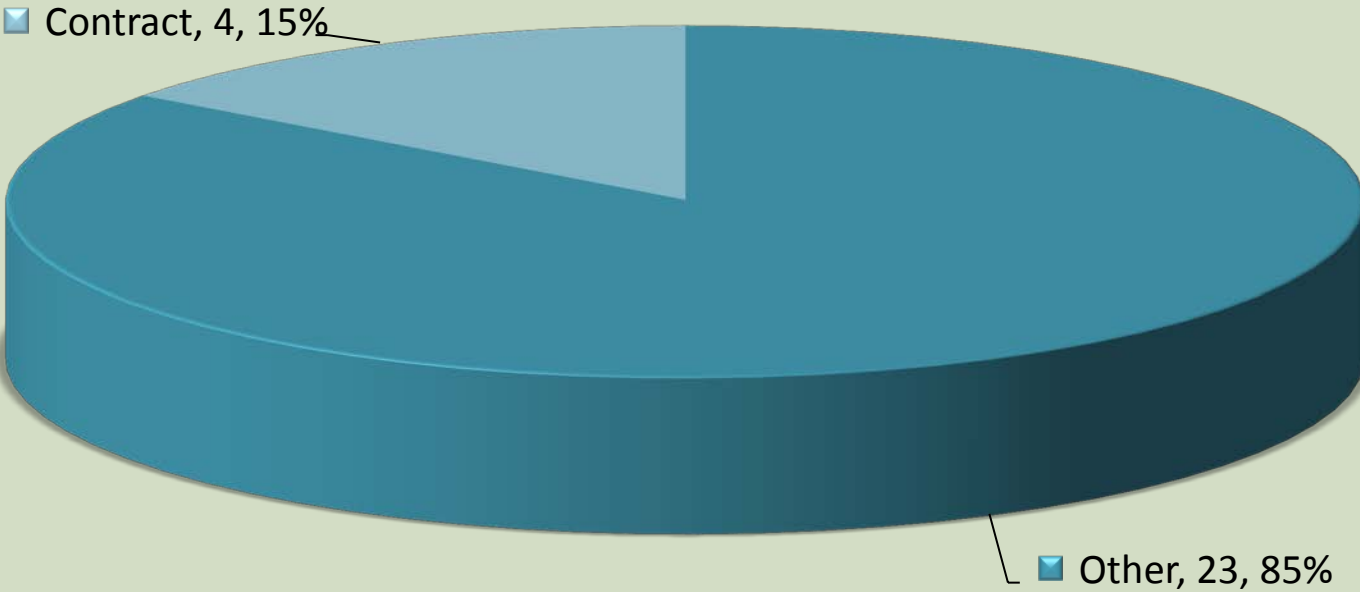
**City of Aurora
Calls Total Call Length
February 2018**



**City of Aurora
Average Call Arrival Time (Traffic Removed)
February 2018**



**City of Aurora
Calls by Primary Deputy
February 2018**



EVENTID	Combined Type	PRIMARY UNIT	DISPATCH DATE	CLEARED DATE	Arrival in Minutes	Call Length in Minutes	LOCATION	Day of Week	Time of Day	Hour Range	Deputy
SMS201802060001	Check Welfare	A172	2/6/2018 0:05	2/6/2018 2:45	28.53	131.15	21310 MAIN ST NE (MapBook:1	Tuesday	0:05	0:00-6:00	Other
SMS201802080179	Suspicious Vehicle	A191	2/8/2018 15:38	2/8/2018 16:00	0.00	22.23	ORCHARD AV NE, AURORA/HIGI	Thursday	15:38	12:00-18:00	Contract
SMS201802080186	Citizen Contact / Assi	A191	2/8/2018 15:57	2/8/2018 16:09	0.00	11.15	ORCHARD AV NE, AURORA/HIGI	Thursday	15:57	12:00-18:00	Contract
SMS201802080242	Check Welfare	A191	2/9/2018 1:19	2/9/2018 13:29	674.68	55.47	21075 CODY LN NE (MapBook:1	Thursday	1:19	0:00-6:00	Contract
SMS201802090013	Traffic Stop / Violation	A184	2/9/2018 5:50	2/9/2018 6:00	0.00	9.97	AIRPORT RD NE, AURORA/SMITH	Friday	5:50	0:00-6:00	Other
SMS201802090018	Traffic Stop / Violation	A184	2/9/2018 6:19	2/9/2018 7:10	0.00	50.95	EHLEN RD NE, MARION COUNTY	Friday	6:19	6:00-12:00	Other
SMS201802090160	Traffic Assist	A037	2/9/2018 14:04	2/9/2018 14:10		5.60	EHLEN RD NE, AURORA/1ST ST ↑	Friday	0:00	0:00-6:00	Other
SMS201802090203	Trespass	A046	2/9/2018 20:16	2/10/2018 7:41		684.45	20815 WALNUT ST NE (MapBoo	Friday	0:00	0:00-6:00	Other
SMS201802120116	Traffic Stop / Violation	A161	2/12/2018 15:34	2/12/2018 15:47	0.00	13.53	EHLEN RD NE, AURORA/MILL RA	Monday	15:34	12:00-18:00	Other
SMS201802130047	Traffic Stop / Violation	A171	2/13/2018 9:30	2/13/2018 9:40	0.00	10.27	EHLEN RD NE, AURORA/MILL RA	Tuesday	9:30	6:00-12:00	Other
SMS201802130049	Traffic Stop / Violation	A171	2/13/2018 9:38	2/13/2018 9:48	0.02	10.45	EHLEN RD NE, MARION COUNTY	Tuesday	9:38	6:00-12:00	Other
SMS201802140198	Attempt To Locate Pi	A022	2/14/2018 21:36	2/14/2018 21:41		5.20	21000 HIGHWAY 99E NE (MapB	Wednesday	0:00	0:00-6:00	Other
SMS201802150247	Tow	A025	2/15/2018 17:44	2/15/2018 17:50		5.35	20815 WALNUT ST NE (MapBoo	Thursday	0:00	0:00-6:00	Other
SMS201802160075	Traffic Stop / Violation	A113	2/16/2018 10:13	2/16/2018 10:21	0.00	7.82	EHLEN RD NE, MARION COUNTY	Friday	10:13	6:00-12:00	Other
SMS201802180114	Missing Person			2/18/2018 18:22			27213 S MERIDIAN RD # B	Sunday	0:00	0:00-6:00	Other
SMS201802190089	Area Check	A034	2/19/2018 11:19	2/19/2018 11:26	0.02	7.57	OTTAWAY RD NE/LIBERTY ST NE	Monday	11:19	6:00-12:00	Other
SMS201802200067	Traffic Stop / Violation	A113	2/20/2018 9:39	2/20/2018 9:48	0.00	8.98	EHLEN RD NE, MARION COUNTY	Tuesday	9:39	6:00-12:00	Other
SMS201802200187	Theft	A022	2/20/2018 21:17	2/21/2018 3:00		343.05	20815 WALNUT ST NE (MapBoo	Tuesday	0:00	0:00-6:00	Other
SMS201802210109	Traffic Stop / Violation	A184	2/21/2018 11:50	2/21/2018 11:58	0.00	8.75	EHLEN RD NE, MARION COUNTY	Wednesday	11:50	6:00-12:00	Other
SMS201802210113	Traffic Stop / Violation	A184	2/21/2018 11:57	2/21/2018 12:17	0.02	19.87	EHLEN RD NE, MARION COUNTY	Wednesday	11:57	6:00-12:00	Other
SMS201802210174	P&P Check	A480	2/21/2018 15:00	2/21/2018 15:15	0.00	14.85	21484 LIBERTY ST NE (MapBook	Wednesday	15:00	12:00-18:00	Other
SMS201802210191	Civil Problem	A153	2/21/2018 15:48	2/21/2018 15:58	0.00	10.48	15009 2ND ST NE (MapBook:14:	Wednesday	15:48	12:00-18:00	Other
SMS201802220178	Traffic Stop / Violation	A191	2/22/2018 15:37	2/22/2018 15:48	0.00	11.55	2ND ST NE, AURORA/HIGHWAY	Thursday	15:37	12:00-18:00	Contract
SMS201802230160	Disturbance	A137	2/23/2018 16:21	2/23/2018 17:43		82.02	21200 HIGHWAY 99E NE (MapB	Friday	0:00	0:00-6:00	Other
SMS201802270082	Civil Problem	A153	2/27/2018 10:41	2/27/2018 10:48	0.02	6.68	15009 2ND ST NE (MapBook:14:	Tuesday	10:41	6:00-12:00	Other
SMS201802270259	Suspicious Activity	A197	2/27/2018 19:38	2/27/2018 20:30	11.87	40.18	15010 PARK AV NE (MapBook:1:	Tuesday	19:38	18:00-0:00	Other
SMS201802240177	Assist Other Agency	A147	2/24/2018 21:40	2/25/2018 1:12	20.05	192.00	21354 LIBERTY ST NE (MapBook	Saturday	21:40	18:00-0:00	Other