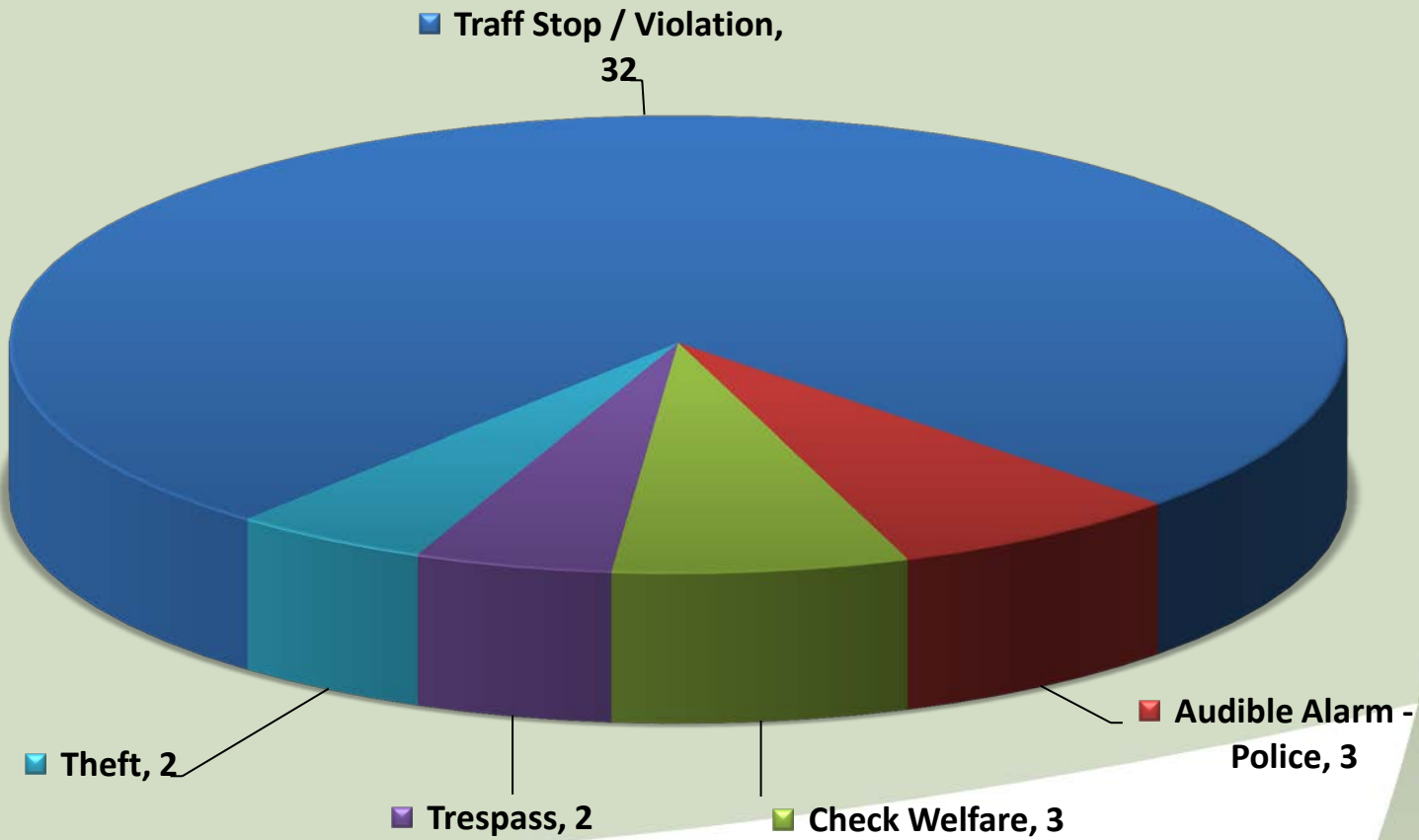
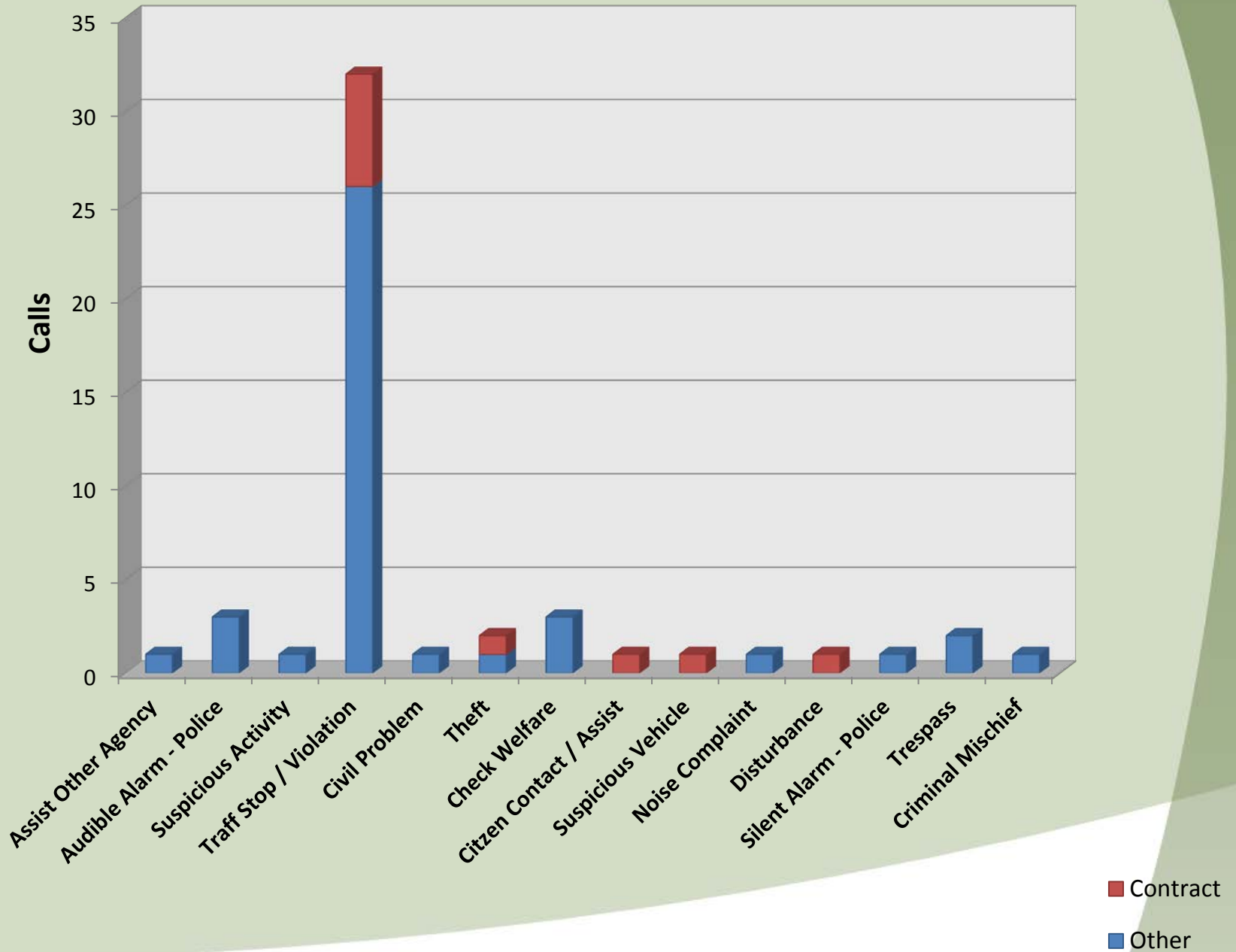


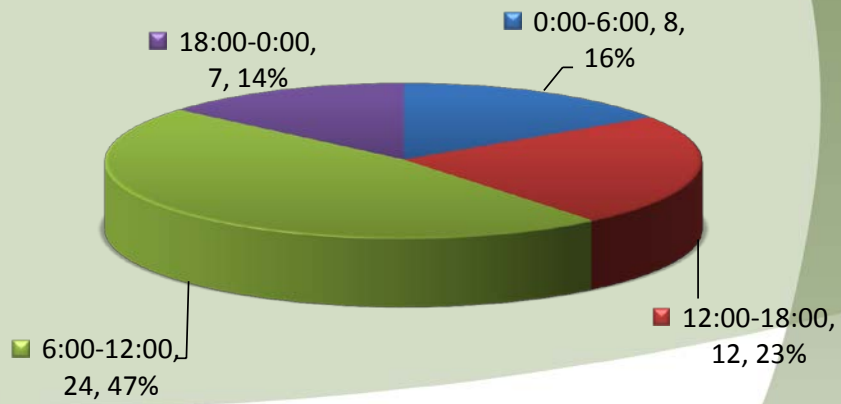
City of Aurora Top Calls for Service April 2018



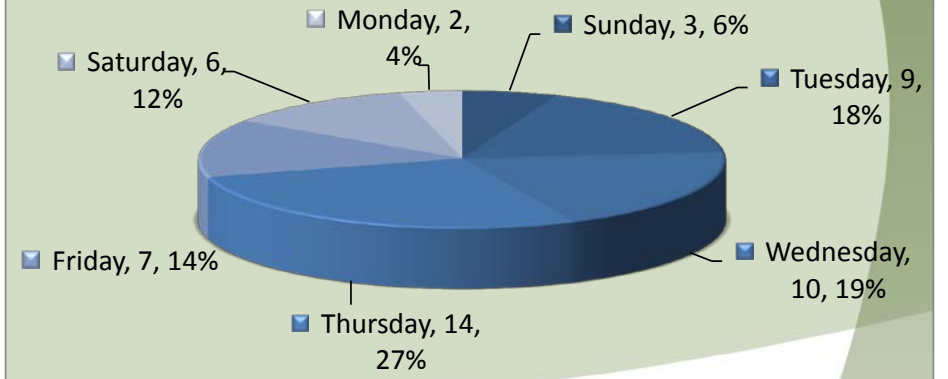
Call Type by Primary Deputy April 2018



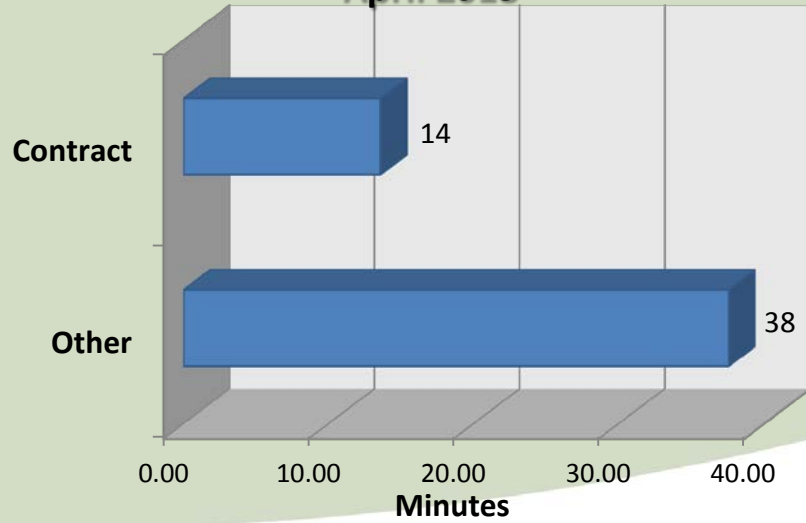
**City of Aurora
Calls for Service by Hours Range
March 2018**



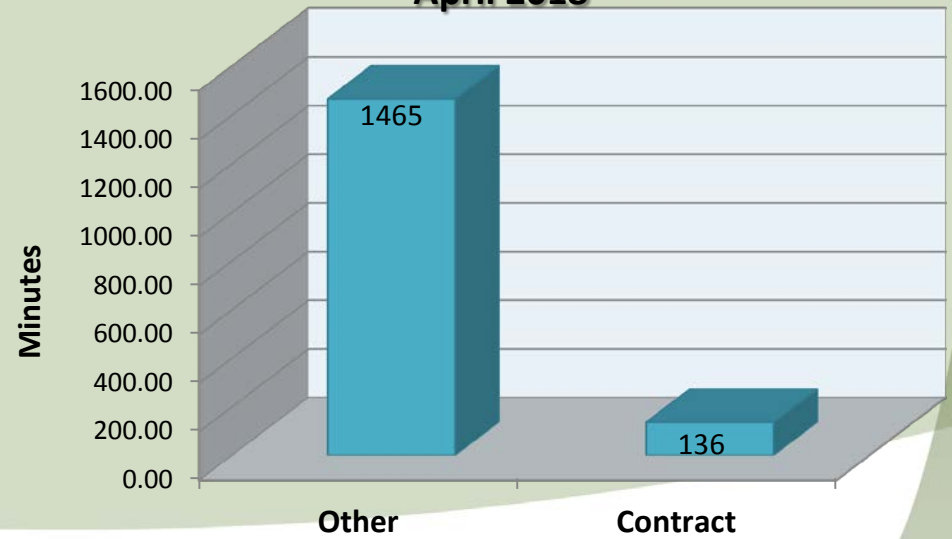
**City of Aurora
Calls for Service by Day of Week
April 2018**



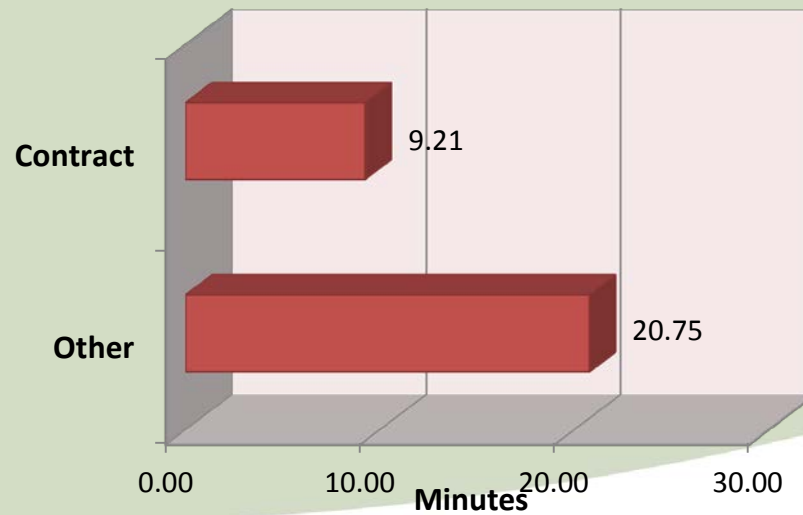
**City of Aurora
Calls Average Call Length
April 2018**



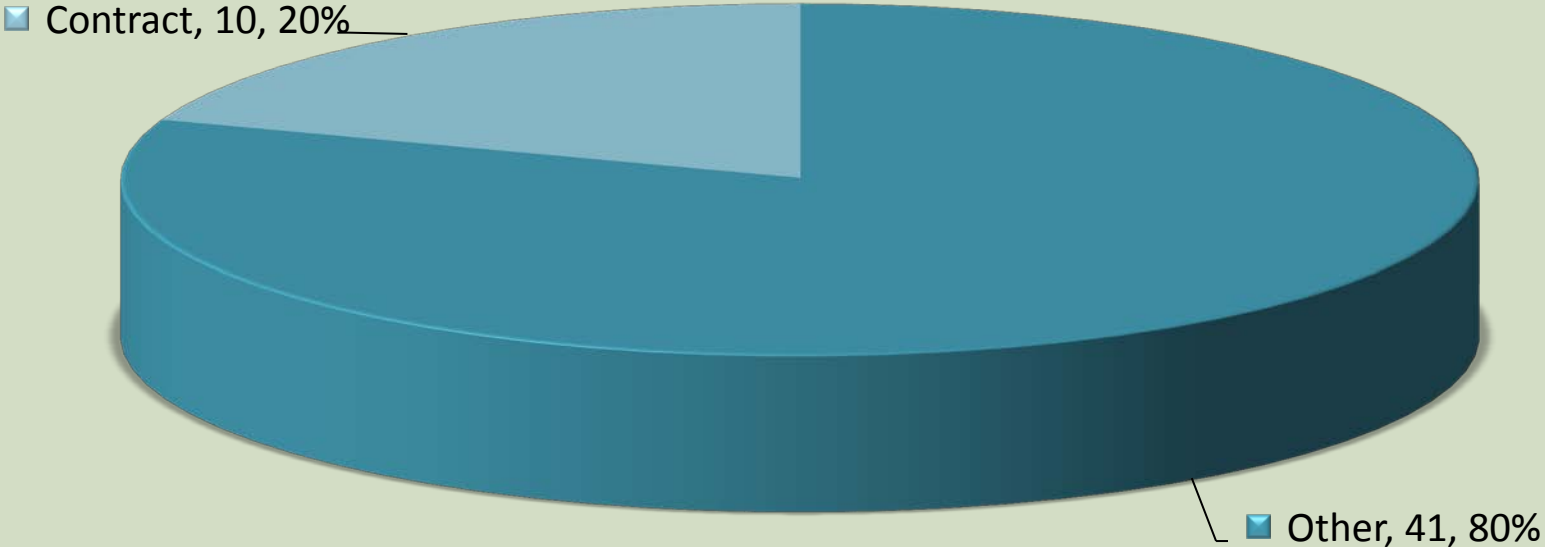
**City of Aurora
Calls Total Call Length
April 2018**



**City of Aurora
Average Call Arrival Time (Traffic Removed)
April 2018**



**City of Aurora
Calls by Primary Deputy
April 2018**



EVENTID	Combined Type	PRIMARY_UNIT	DISPATCH_DATE	CLEARED_DATE	Arrival in Minutes	Call Length in Minutes	LOCATION	Deputy
SMS201804010052	Theft	A156	4/1/2018 12:01	4/1/2018 12:20			19.87 21568 HIGHWAY 99E NE (MapBook:1432), @THE COLONY PUI	Other
SMS201804030133	Traffic Stop / Violation	A191	4/3/2018 14:02	4/3/2018 14:09	0.00		7.78 EHLEN RD NE, AURORA/MILL RACE LN NE, AURORA(MapBook	Contract
SMS201804030134	Traffic Stop / Violation	A191	4/3/2018 14:06	4/3/2018 14:19	0.00		12.43 EHLEN RD NE, AURORA/MILL RACE LN NE, AURORA(MapBook	Contract
SMS201804040063	Traffic Stop / Violation	A113	4/4/2018 10:17	4/4/2018 10:27	0.00		10.05 EHLEN RD NE, MARION COUNTY/AIRPORT RD NE, AURORA(M	Other
SMS201804040067	Traffic Stop / Violation	A113	4/4/2018 10:25	4/4/2018 10:34	0.00		9.48 EHLEN RD NE, MARION COUNTY/AIRPORT RD NE, AURORA(M	Other
SMS201804050054	Traffic Stop / Violation	A171	4/5/2018 10:01	4/5/2018 10:10	0.00		8.60 EHLEN RD NE, MARION COUNTY/AIRPORT RD NE, AURORA(M	Other
SMS201804050070	Traffic Stop / Violation	A184	4/5/2018 10:49	4/5/2018 10:59	0.02		9.48 EHLEN RD NE, MARION COUNTY/AIRPORT RD NE, AURORA(M	Other
SMS201804100027	Check Welfare	A183	4/10/2018 8:11	4/10/2018 9:13	38.22		24.48 14877 ROOSTER ROCK AV NE (MapBook:1532), AURORA (YAKI	Other
SMS201804110148	Traffic Stop / Violation	A184	4/11/2018 14:16	4/11/2018 14:25	0.00		9.58 EHLEN RD NE, MARION COUNTY/AIRPORT RD NE, AURORA(M	Other
SMS201804110153	Traffic Stop / Violation	A184	4/11/2018 14:24	4/11/2018 14:32	0.00		7.70 EHLEN RD NE, MARION COUNTY/AIRPORT RD NE, AURORA(M	Other
SMS201804110156	Traffic Stop / Violation	A184	4/11/2018 14:31	4/11/2018 14:39	0.00		8.58 EHLEN RD NE, AURORA/MAIN ST NE, AURORA(MapBook:1432	Other
SMS201804110206	Audible Alarm - Polic	A177	4/11/2018 21:02	4/11/2018 22:05	17.10		46.23 21420 MAIN ST NE (MapBook:1532), AURORA (3RD ST NE/4TH	Other
SMS201804120115	Traffic Stop / Violation	A191	4/12/2018 11:48	4/12/2018 11:56	0.00		8.38 OTTAWAY RD NE, AURORA/HIGHWAY 99E NE, AURORA(MapB	Contract
SMS201804120133	Traffic Stop / Violation	A184	4/12/2018 12:38	4/12/2018 12:51	0.02		13.07 EHLEN RD NE, MARION COUNTY/AIRPORT RD NE, AURORA(M	Other
SMS201804120217	Theft	A191	4/12/2018 16:04	4/12/2018 16:37	8.98		23.67 21717 HIGHWAY 99E NE (MapBook:1432), @NAGL FLOOR CO'	Contract
SMS201804120246	Criminal Mischief	A028	4/12/2018 18:23	4/12/2018 20:17			114.55 15010 PARK AV NE (MapBook:1532), AURORA (/LIBERTY ST N	Other
SMS201804120250	Check Welfare	A028	4/12/2018 18:58	4/12/2018 20:08	19.92		50.02 15081 PARK AV NE (MapBook:1532), AURORA (/LIBERTY ST N	Other
SMS201804120252	Traffic Stop / Violation	A028	4/12/2018 19:09	4/12/2018 19:20	0.00		10.92 99E MP 25 (HW 99E MP 25, @HW 99E MP 25 (MapBook:143	Other
SMS201804130056	Traffic Stop / Violation	A184	4/13/2018 8:57	4/13/2018 9:10	0.00		12.93 EHLEN RD NE, MARION COUNTY/AIRPORT RD NE, AURORA(M	Other
SMS201804130062	Traffic Stop / Violation	A184	4/13/2018 9:07	4/13/2018 9:16	0.02		8.85 EHLEN RD NE, MARION COUNTY/AIRPORT RD NE, AURORA(M	Other
SMS201804130067	Traffic Stop / Violation	A184	4/13/2018 9:16	4/13/2018 9:26	0.02		9.43 EHLEN RD NE, MARION COUNTY/AIRPORT RD NE, AURORA(M	Other
SMS201804130071	Traffic Stop / Violation	A184	4/13/2018 9:24	4/13/2018 9:33	0.02		8.58 EHLEN RD NE, MARION COUNTY/AIRPORT RD NE, AURORA(M	Other
SMS201804140109	Traffic Stop / Violation	A026	4/14/2018 17:21	4/14/2018 17:35	0.02		13.80 EHLEN RD NE, MARION COUNTY/AIRPORT RD NE, AURORA(M	Other
SMS201804140112	Traffic Stop / Violation	A026	4/14/2018 17:33	4/14/2018 17:47	0.00		14.43 EHLEN RD NE, MARION COUNTY/AIRPORT RD NE, AURORA(M	Other
SMS201804140123	Traffic Stop / Violation	A026	4/14/2018 18:16	4/14/2018 18:31	0.02		15.08 EHLEN RD NE, MARION COUNTY/AIRPORT RD NE, AURORA(M	Other
SMS201804160143	Audible Alarm - Polic	A137	4/16/2018 15:01	4/16/2018 16:35			94.10 14665 KASEL CT NE (MapBook:1432), AURORA (AIRPORT RD N	Other
SMS201804170043	Traffic Stop / Violation	A113	4/17/2018 9:16	4/17/2018 9:25	0.02		8.25 EHLEN RD NE, MARION COUNTY/AIRPORT RD NE, AURORA(M	Other
SMS201804170102	Civil Problem	A137	4/17/2018 11:34	4/17/2018 12:37			62.73 21561 MAIN ST NE (MapBook:1432), AURORA (2ND ST NE/HIC	Other
SMS201804180059	Traffic Stop / Violation	A171	4/18/2018 9:38	4/18/2018 9:49	0.00		10.08 HIGHWAY 99E NE, AURORA/1ST ST NE, AURORA(MapBook:14	Other
SMS201804180065	Traffic Stop / Violation	A171	4/18/2018 9:50	4/18/2018 10:00	0.00		9.90 EHLEN RD NE, MARION COUNTY/AIRPORT RD NE, AURORA(M	Other
SMS201804180233	Suspicious Vehicle	A191	4/18/2018 16:57	4/18/2018 17:14			16.98 14902 SMITH ROCK AV NE (MapBook:1532), AURORA (YOSEN	Contract
SMS201804190078	Traffic Stop / Violation	A191	4/19/2018 11:16	4/19/2018 11:27	0.00		11.93 EHLEN RD NE, AURORA/MILL RACE LN NE, AURORA(MapBook	Contract
SMS201804190090	Traffic Stop / Violation	A184	4/19/2018 11:57	4/19/2018 12:07	0.02		9.08 EHLEN RD NE, MARION COUNTY/AIRPORT RD NE, AURORA(M	Other
SMS201804190091	Traffic Stop / Violation	A184	4/19/2018 12:02	4/19/2018 12:11	0.00		8.33 EHLEN RD NE, MARION COUNTY/AIRPORT RD NE, AURORA(M	Other
SMS201804190094	Traffic Stop / Violation	A184	4/19/2018 12:11	4/19/2018 12:20	0.00		8.57 EHLEN RD NE, AURORA/MAIN ST NE, AURORA(MapBook:1432	Other
SMS201804200038	Audible Alarm - Police			4/20/2018 9:06			21420 MAIN ST NE (MapBook:1532), @AURORA CITY HALL, AI	Other
SMS201804210003	Noise Complaint			4/21/2018 0:44			20848 HIGHWAY 99E NE (MapBook:1532), AURORA (OTTAWAY	Other
SMS201804220020	Silent Alarm - Police	A156	4/22/2018 6:53	4/22/2018 10:25	27.25		185.22 14971 1ST ST NE (MapBook:1432), @AURORA MILLS ARCHITE	Other
SMS201804220067	Traffic Stop / Violation	A161	4/22/2018 14:45	4/22/2018 15:02	0.02		17.13 EHLEN RD NE/MILL RACE LN NE(MapBook:1432)	Other
SMS201804230054	Trespass	A137	4/23/2018 11:25	4/23/2018 12:14	12.08		36.70 21553 LIBERTY ST NE (MapBook:1432), AURORA (2ND ST NE/3	Other
SMS201804240043	Traffic Stop / Violation	A171	4/24/2018 9:05	4/24/2018 9:15	0.02		9.63 EHLEN RD NE, AURORA/1ST ST NE, AURORA(MapBook:1432)	Other
SMS201804240049	Traffic Stop / Violation	A171	4/24/2018 9:20	4/24/2018 9:30	0.00		9.90 EHLEN RD NE, MARION COUNTY/AIRPORT RD NE, AURORA(M	Other
SMS201804240055	Traffic Stop / Violation	A171	4/24/2018 9:35	4/24/2018 9:43	0.02		8.25 AIRPORT RD NE, AURORA/EHLEN RD NE, MARION COUNTY(M	Other
SMS201804240151	Trespass	A137	4/24/2018 13:36	4/24/2018 13:45			9.82 21553 LIBERTY ST NE (MapBook:1432), AURORA (2ND ST NE/3	Other
SMS201804260088	Traffic Stop / Violation	A191	4/26/2018 10:48	4/26/2018 10:59	0.00		11.35 EHLEN RD NE, AURORA/MILL RACE LN NE, AURORA(MapBook	Contract
SMS201804260098	Traffic Stop / Violation	A191	4/26/2018 11:07	4/26/2018 11:19	0.00		12.37 EHLEN RD NE, AURORA/MILL RACE LN NE, AURORA(MapBook	Contract
SMS201804270033	Disturbance	A191	4/27/2018 9:21	4/27/2018 9:59	18.65		19.17 21200 HIGHWAY 99E NE (MapBook:1532), @FOUR SEASONS /	Contract
SMS201804270051	Citizen Contact / Assi	A191	4/27/2018 11:58	4/27/2018 12:10	0.00		11.53 21600 MAIN ST NE (MapBook:1432), @MAIN STREET MERCH/	Contract
SMS201804280178	Suspicious Activity	A179	4/28/2018 19:31	4/29/2018 0:23	23.80		268.38 21371 MAIN ST NE (MapBook:1532), AURORA (4TH ST NE/BOI	Other
SMS201804280182	Check Welfare	A179	4/28/2018 19:56	4/29/2018 0:26	23.67		246.48 BOBS AV NE/HIGHWAY 99E NE(MapBook:1532)	Other
SMS201804040202	Assist Other Agency	A177	4/4/2018 21:25	4/4/2018 22:06	3.98		36.92 20932 FILBERT ST NE (MapBook:1532), AURORA (OTTAWAY RI	Other