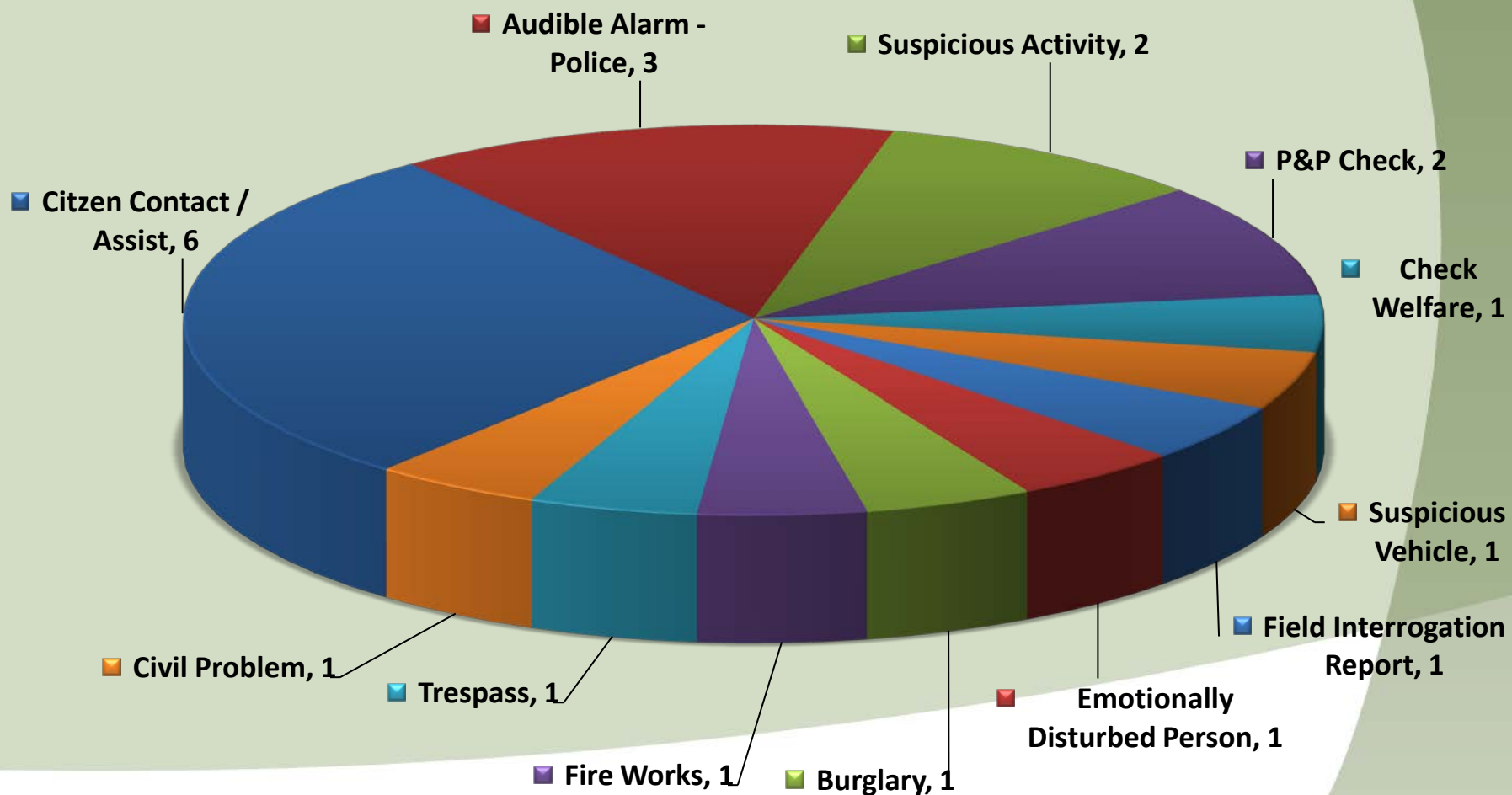
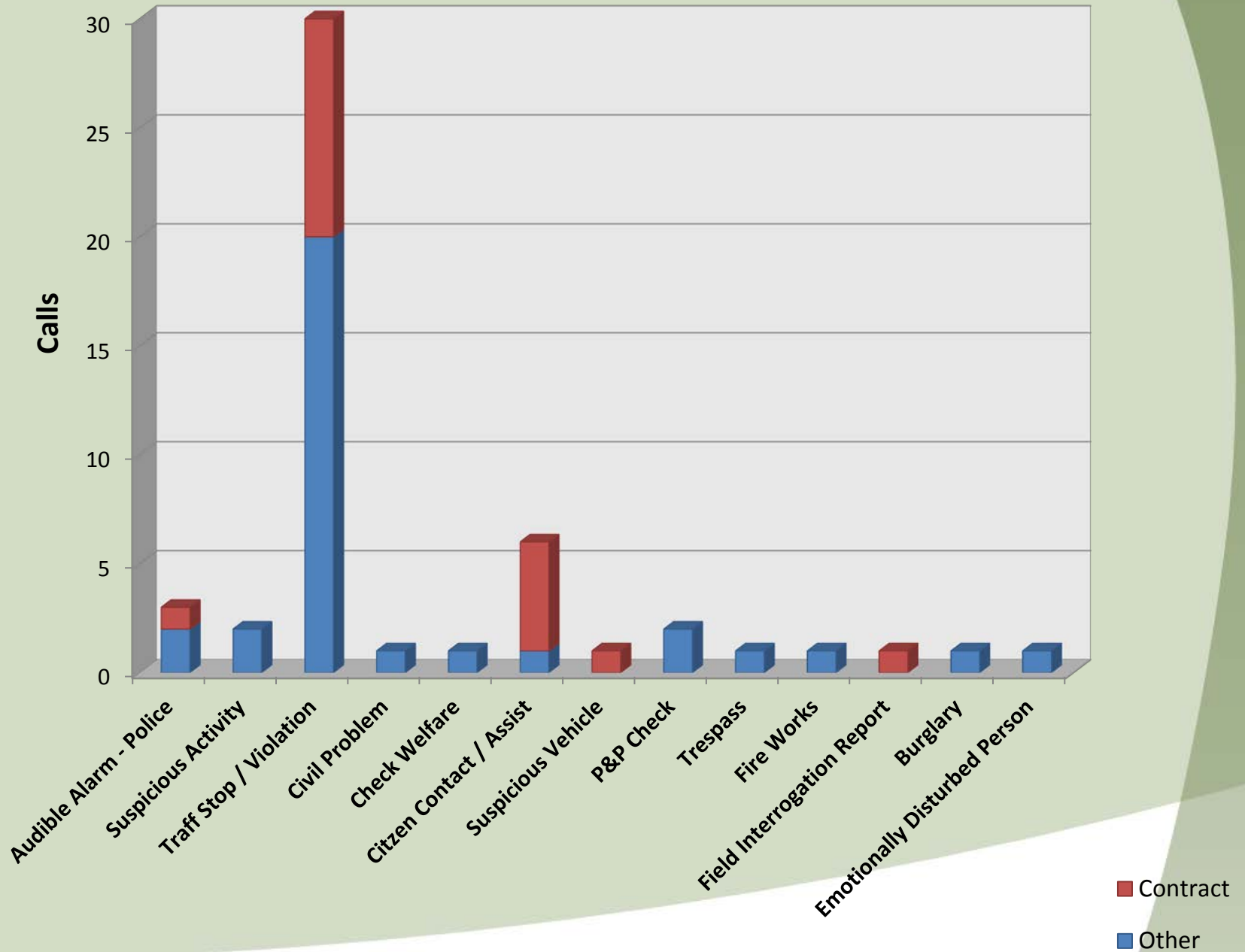


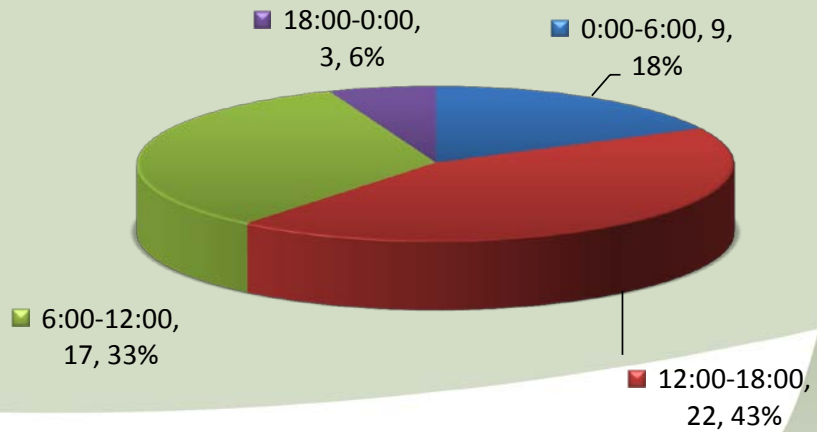
City of Aurora Top Calls for Service July 2018



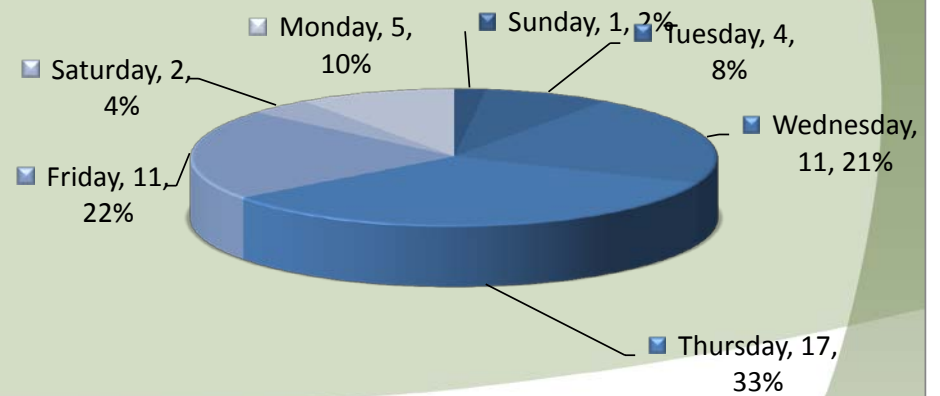
Call Type by Primary Deputy July 2018



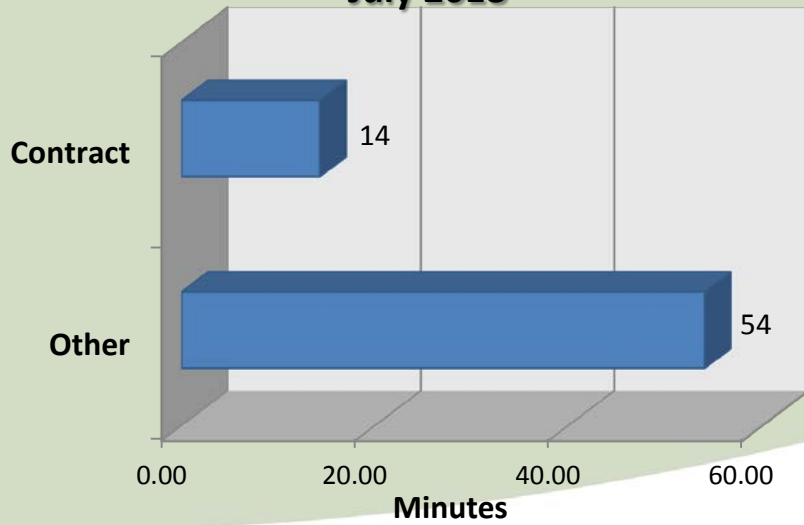
**City of Aurora
Calls for Service by Hours Range
July 2018**



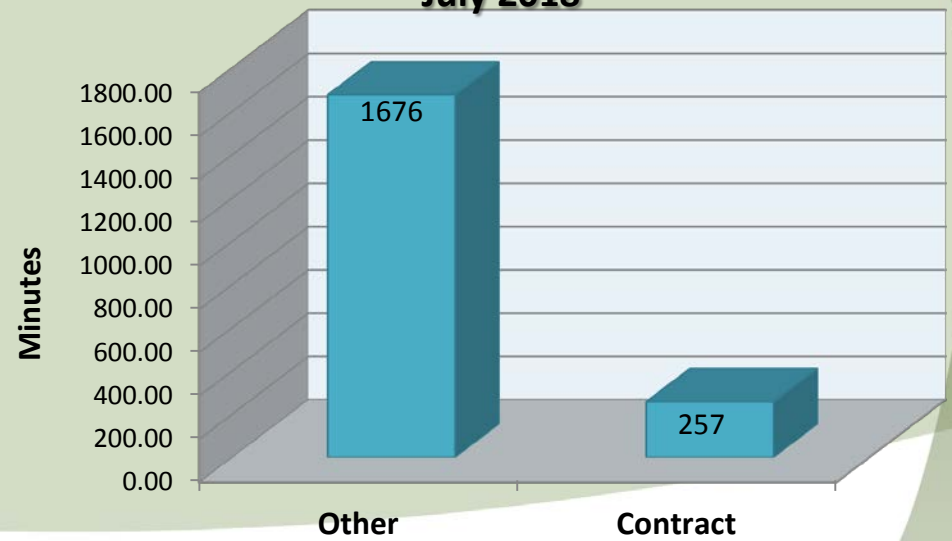
**City of Aurora
Calls for Service by Day of Week
July 2018**



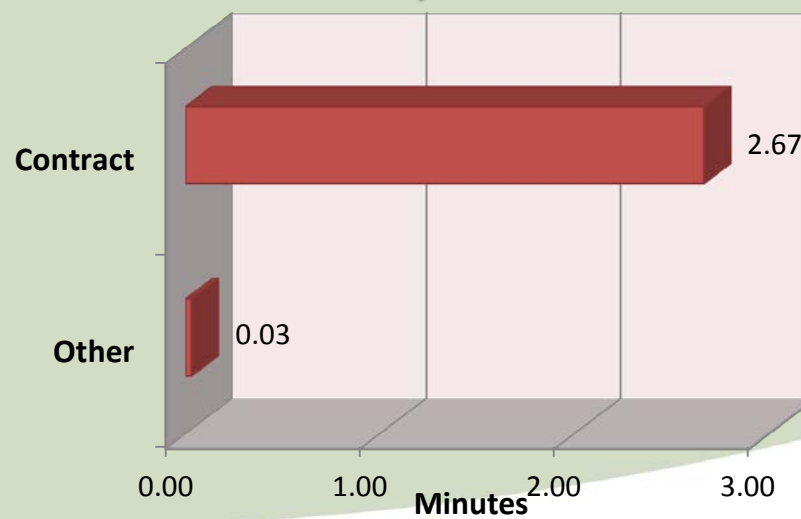
**City of Aurora
Calls Average Call Length
July 2018**



**City of Aurora
Calls Total Call Length
July 2018**

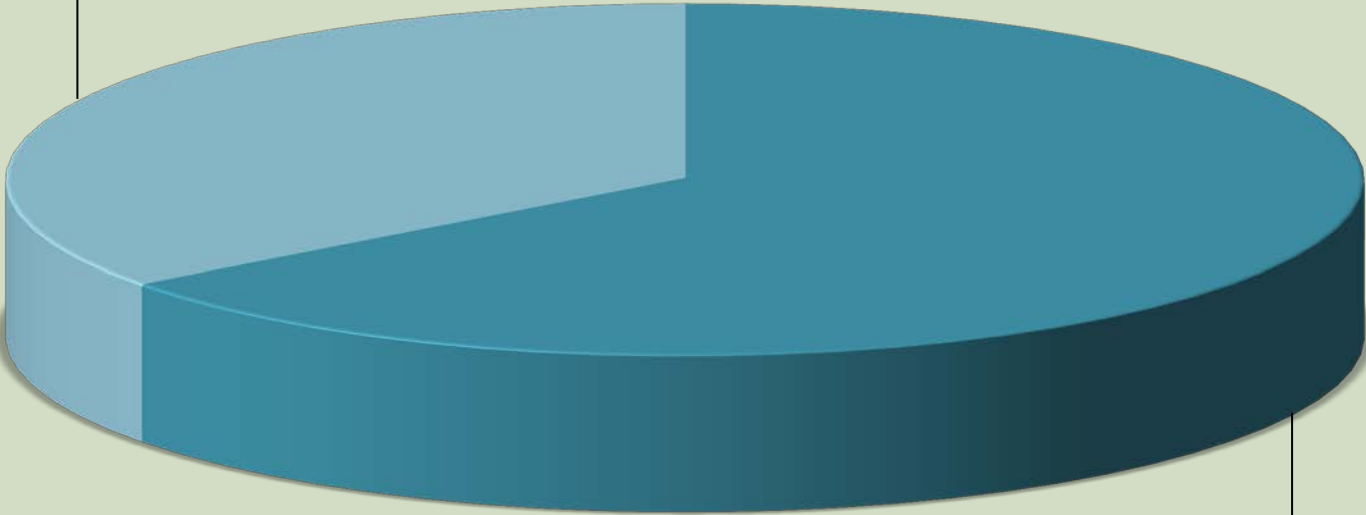


**City of Aurora
Average Call Arrival Time (Traffic Removed)
July 2018**



City of Aurora Calls by Primary Deputy July 2018

■ Contract, 18, 35%



■ Other, 33, 65%

EVENTID	Combined Type	PRIMARY UNIT	DISPATCH DATE	CLEARED DATE	Arrival in Minutes	Call Length in Minutes	LOCATION	Deputy
SMS201807010033	P&P Check	A414	7/1/2018 7:40	7/1/2018 7:50	0.02	9.73	21093 FILBERT ST NE (MapBook:1532), A	Other
SMS201807020078	Citizen Contact / Assi	A156	7/2/2018 12:36	7/2/2018 16:31		234.67	20794 WALNUT ST NE (MapBook:1532), A	Other
SMS201807030069	Traffic Stop / Violation	A113	7/3/2018 9:55	7/3/2018 10:01	0.00	6.63	EHLEN RD NE, MARION COUNTY/AIRPOR	Other
SMS201807040047	Traffic Stop / Violation	A191	7/4/2018 9:32	7/4/2018 9:47	0.00	15.92	4TH ST NE, AURORA/HIGHWAY 99E NE, A	Contract
SMS201807040052	Field Interrogation R	A191	7/4/2018 9:52	7/4/2018 10:01	0.00	9.03	HIGHWAY 99E NE, AURORA/BOBS AV NE,	Contract
SMS201807040062	Citizen Contact / Assi	A191	7/4/2018 10:46	7/4/2018 10:53	0.00	7.25	21151 MAIN ST NE (MapBook:1532), AUF	Contract
SMS201807040093	Traffic Stop / Violation	A191	7/4/2018 13:10	7/4/2018 13:24	0.00	13.97	EHLEN RD NE, AURORA/MILL RACE LN NE	Contract
SMS201807040103	Citizen Contact / Assi	A191	7/4/2018 13:50	7/4/2018 13:58	0.00	8.20	LIBERTY ST NE, AURORA/OTTAWAY RD NI	Contract
SMS201807040118	Traffic Stop / Violation	A191	7/4/2018 15:27	7/4/2018 15:35	0.00	8.78	HIGHWAY 99E NE, AURORA/BOBS AV NE,	Contract
SMS201807040124	Traffic Stop / Violation	A191	7/4/2018 15:50	7/4/2018 16:42	0.00	52.12	OTTAWAY RD NE, AURORA/HIGHWAY 99	Contract
SMS201807040163	Fire Works	A034	7/4/2018 19:15	7/4/2018 20:01		45.27	21404 LIBERTY ST NE (MapBook:1532), A	Other
SMS201807050066	Traffic Stop / Violation	A184	7/5/2018 10:10	7/5/2018 10:19	0.02	8.87	EHLEN RD NE, MARION COUNTY/AIRPOR	Other
SMS201807050069	Traffic Stop / Violation	A184	7/5/2018 10:14	7/5/2018 10:23	0.00	8.37	EHLEN RD NE, MARION COUNTY/AIRPOR	Other
SMS201807050070	Traffic Stop / Violation	A184	7/5/2018 10:18	7/5/2018 10:27	0.02	8.83	EHLEN RD NE, MARION COUNTY/AIRPOR	Other
SMS201807050074	Traffic Stop / Violation	A184	7/5/2018 10:33	7/5/2018 10:47	0.00	14.83	EHLEN RD NE, MARION COUNTY/AIRPOR	Other
SMS201807050093	Citizen Contact / Assi	A191	7/5/2018 11:38	7/5/2018 12:10	0.00	31.42	21420 MAIN ST NE (21420 MAIN ST NE,	Contract
SMS201807050163	Traffic Stop / Violation	A184	7/5/2018 14:30	7/5/2018 14:38	0.00	8.22	EHLEN RD NE, MARION COUNTY/AIRPOR	Other
SMS201807050164	Traffic Stop / Violation	A184	7/5/2018 14:35	7/5/2018 14:43	0.00	8.78	EHLEN RD NE, MARION COUNTY/AIRPOR	Other
SMS201807050174	Traffic Stop / Violation	A184	7/5/2018 14:54	7/5/2018 15:03	0.02	8.90	EHLEN RD NE, MARION COUNTY/AIRPOR	Other
SMS201807050177	Traffic Stop / Violation	A184	7/5/2018 15:03	7/5/2018 15:12	0.00	8.50	AIRPORT RD NE, AURORA/SMITH LN NE,	Other
SMS201807050184	Traffic Stop / Violation	A184	7/5/2018 15:40	7/5/2018 15:49	0.02	8.82	EHLEN RD NE, MARION COUNTY/AIRPOR	Other
SMS201807060061	Traffic Stop / Violation	A171	7/6/2018 9:12	7/6/2018 9:25	0.00	13.05	1ST ST NE, AURORA/EHLEN RD NE, AUROR	Other
SMS201807060100	Traffic Stop / Violation	A191	7/6/2018 11:14	7/6/2018 11:29	0.00	15.20	MAIN ST NE, AURORA/EHLEN RD NE, AUF	Contract
SMS201807060151	P&P Check	A498	7/6/2018 14:11	7/6/2018 14:19	0.00	8.30	14875 SMITH ROCK AV NE (MapBook:153)	Other
SMS201807070086	Burglary	A181	7/7/2018 15:33	7/7/2018 16:42		69.50	20794 WALNUT ST NE (MapBook:1532), A	Other
SMS201807090175	Suspicious Activity			7/9/2018 16:41			20870 YOSEMITE ST NE (MapBook:1532),	Other
SMS201807090183	Suspicious Activity	A026	7/9/2018 19:21	7/9/2018 19:27		5.32	HIGHWAY 99E NE, AURORA/OTTAWAY RI	Other
SMS201807100185	Traffic Stop / Violation	A191	7/10/2018 16:57	7/10/2018 17:07	0.00	9.72	HIGHWAY 99E NE, AURORA/OTTAWAY RI	Contract
SMS201807100207	Traffic Stop / Violation	A191	7/10/2018 20:04	7/10/2018 20:13	0.00	8.68	14600 EHLEN RD NE (MapBook:1432), @	Contract
SMS201807130104	Traffic Stop / Violation	A184	7/13/2018 13:33	7/13/2018 13:44	0.00	11.22	EHLEN RD NE, MARION COUNTY/AIRPOR	Other
SMS201807130110	Traffic Stop / Violation	A184	7/13/2018 13:42	7/13/2018 13:50	0.02	8.30	AIRPORT RD NE, AURORA/EHLEN RD NE,	Other
SMS201807130112	Traffic Stop / Violation	A184	7/13/2018 13:47	7/13/2018 13:56	0.02	8.75	EHLEN RD NE, MARION COUNTY/AIRPOR	Other
SMS201807130117	Traffic Stop / Violation	A184	7/13/2018 14:01	7/13/2018 14:12	0.00	11.00	EHLEN RD NE, MARION COUNTY/AIRPOR	Other
SMS201807130119	Traffic Stop / Violation	A184	7/13/2018 14:08	7/13/2018 14:17	0.02	8.82	EHLEN RD NE, MARION COUNTY/AIRPOR	Other
SMS201807140090	Trespass	A022	7/14/2018 17:52	7/14/2018 20:58		186.82	EHLEN RD NE, AURORA/MILL RACE LN NE	Other
SMS201807160204	Audible Alarm - Police			7/16/2018 20:00			21627 HIGHWAY 99E NE (MapBook:1432)	Other
SMS201807170163	Traffic Stop / Violation	A171	7/17/2018 13:38	7/17/2018 13:47	0.02	9.30	EHLEN RD NE, AURORA/MILL RACE LN NE	Other
SMS201807180177	Traffic Stop / Violation	A191	7/18/2018 18:26	7/18/2018 18:36	0.00	9.37	HIGHWAY 99E NE, AURORA/BOBS AV NE,	Contract
SMS201807190048	Traffic Stop / Violation	A184	7/19/2018 8:39	7/19/2018 8:48	0.02	9.47	EHLEN RD NE, MARION COUNTY/AIRPOR	Other
SMS201807190049	Audible Alarm - Polic	A184	7/19/2018 8:50	7/19/2018 9:22	0.08	31.37	#A184 14673 OTTAWAY RD NE (MapBoo	Other
SMS201807190052	Traffic Stop / Violation	A184	7/19/2018 8:58	7/19/2018 9:12	0.02	14.83	EHLEN RD NE, MARION COUNTY/AIRPOR	Other
SMS201807190059	Traffic Stop / Violation	A184	7/19/2018 9:12	7/19/2018 9:21	0.00	8.38	EHLEN RD NE, MARION COUNTY/AIRPOR	Other
SMS201807200072	Audible Alarm - Polic	A191	7/20/2018 10:27	7/20/2018 10:55	21.33	7.13	21627 HIGHWAY 99E NE (MapBook:1432)	Contract
SMS201807200146	Suspicious Vehicle	A191	7/20/2018 13:54	7/20/2018 14:11	0.00	16.15	21074 MAIN ST NE (21074 MAIN ST NE,	Contract
SMS201807200215	Civil Problem	A034	7/20/2018 19:19	7/21/2018 6:42		682.47	20948 HIGHWAY 99E NE (MapBook:1532)	Other
SMS201807250142	Citizen Contact / Assi	A191	7/25/2018 13:33	7/25/2018 13:42	0.00	9.22	14936 3RD ST NE (MapBook:1532), @HEI	Contract
SMS201807250150	Citizen Contact / Assi	A191	7/25/2018 13:38	7/25/2018 13:51	0.00	13.27	14964 4TH ST NE (MapBook:1532), AURC	Contract
SMS201807260139	Traffic Stop / Violation	A191	7/26/2018 14:47	7/26/2018 14:58	0.00	11.65	HIGHWAY 99E NE, AURORA/OTTAWAY RI	Contract
SMS201807260153	Traffic Stop / Violation	A191	7/26/2018 15:34	7/26/2018 15:44	0.00	9.80	HIGHWAY 99E NE, AURORA/BOBS AV NE,	Contract
SMS201807260183	Check Welfare	A139	7/26/2018 18:23	7/26/2018 21:46	0.02	203.28	15110 PARK AV NE (MapBook:1532), AUF	Other
SMS201807300168	Emotionally Disturbe	A034	7/30/2018 17:17	7/30/2018 17:23		5.88	20846 YUKON ST NE (MapBook:1532), AL	Other