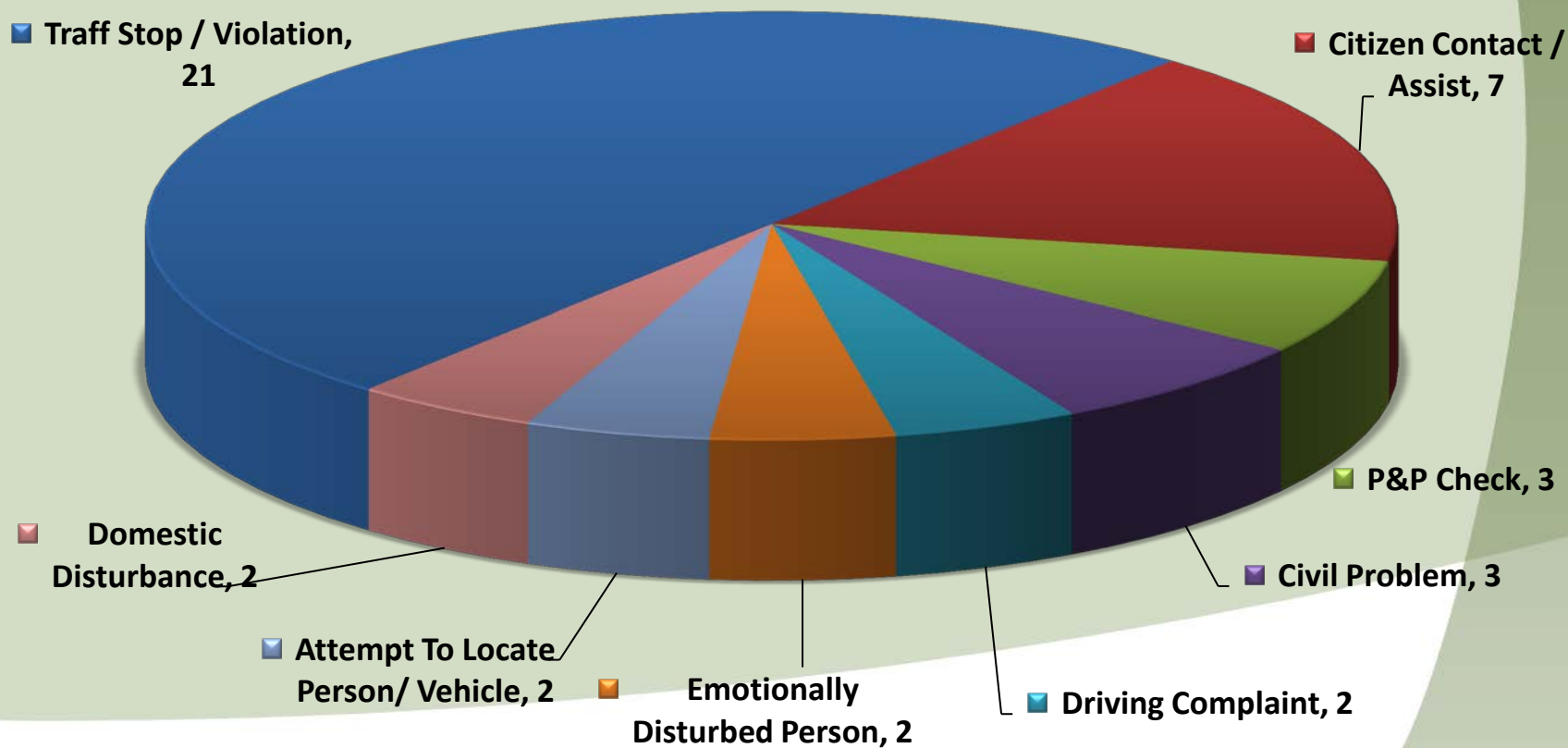
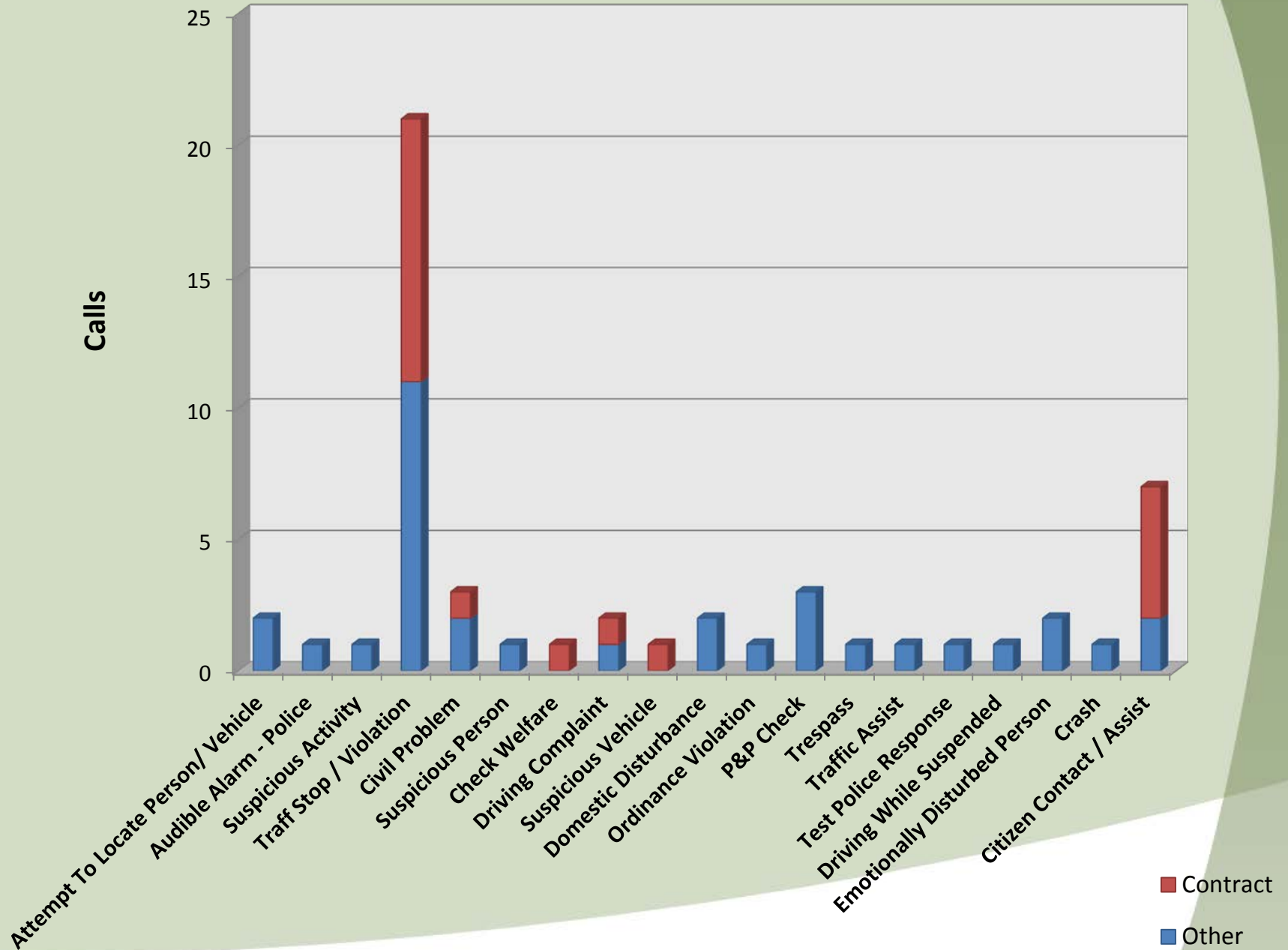


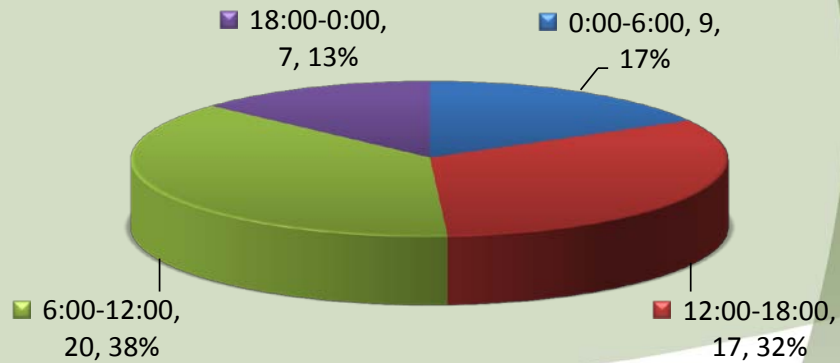
# City of Aurora Top Calls for Service December 2018



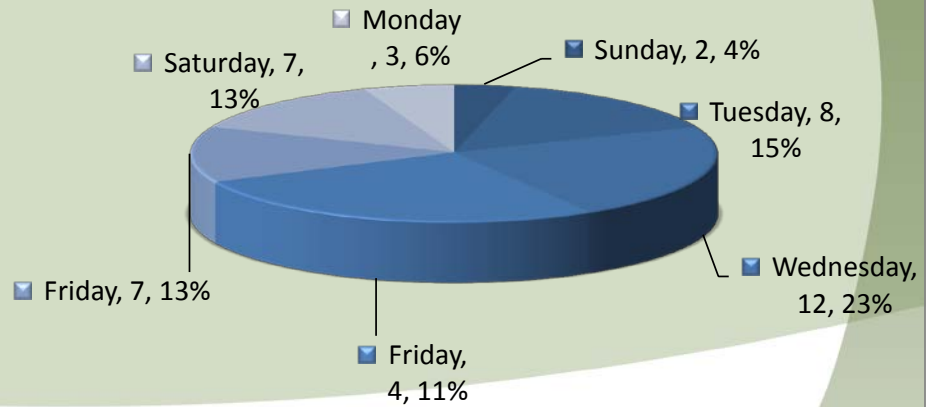
# Call Type by Primary Deputy January 2019



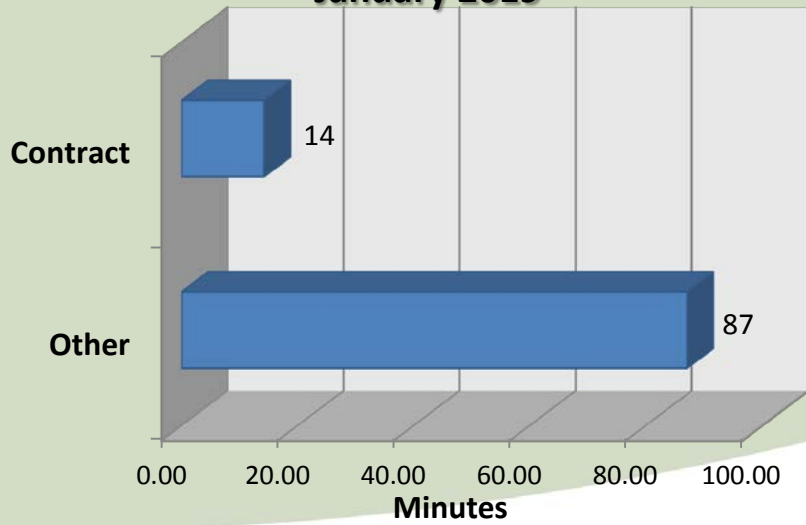
**City of Aurora  
Calls for Service by Hours Range  
January 2019**



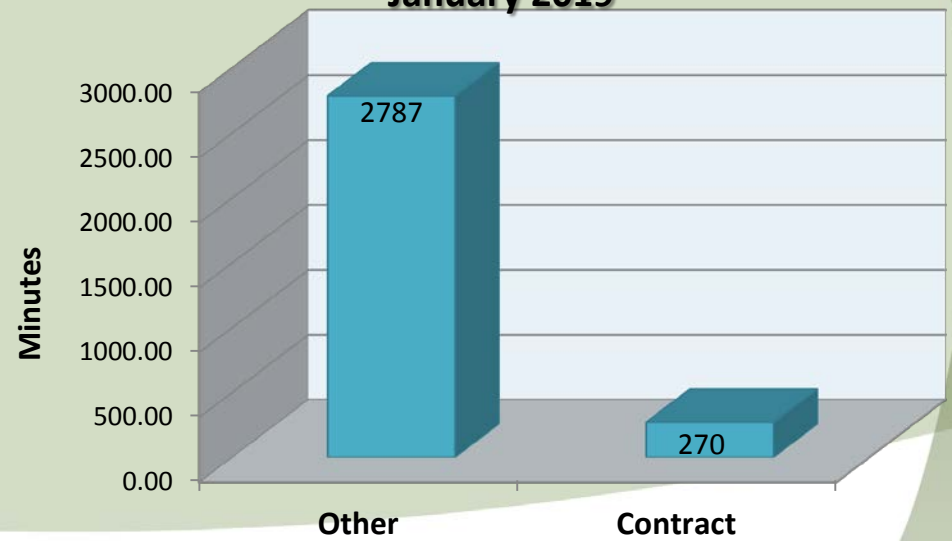
**City of Aurora  
Calls for Service by Day of Week  
January 2019**



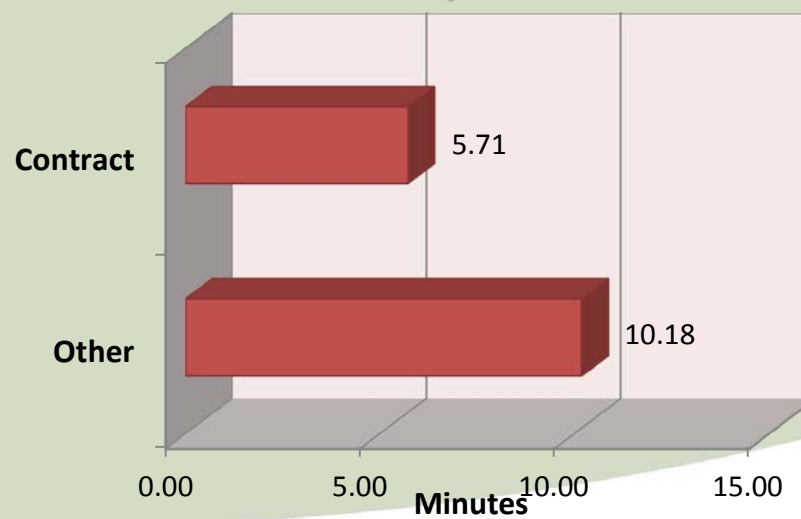
**City of Aurora  
Calls Average Call Length  
January 2019**



**City of Aurora  
Calls Total Call Length  
January 2019**

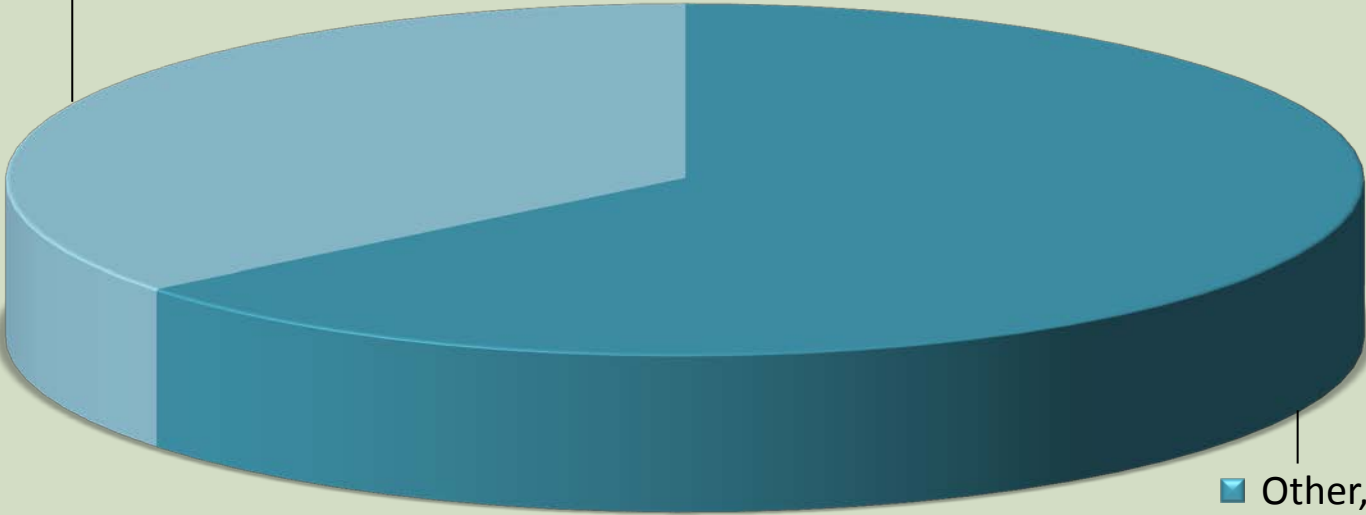


**City of Aurora  
Average Call Arrival Time (Traffic Removed)  
January 2019**



**City of Aurora  
Calls by Primary Deputy  
January 2019**

■ Contract, 19, 36%



■ Other, 34, 64%

EVENTID	Combined Type	CREATE DATE	DISPATCH DATE	CLEARED DATE	Arrival in Minutes	Call Length in Minutes	LOCATION	Day of Week	Deputy
SMS201901020029	Traffic Stop / Violation	1/2/2019 9:26	1/2/2019 9:26	1/2/2019 9:35	0.02	8.43	EHLEN RD NE, MARION COUNTY/AIRPORT I	Wednesday	Other
SMS201901020032	Traffic Stop / Violation	1/2/2019 9:35	1/2/2019 9:35	1/2/2019 9:43	0.00	8.15	EHLEN RD NE, MARION COUNTY/AIRPORT I	Wednesday	Other
SMS201901020037	Traffic Stop / Violation	1/2/2019 9:43	1/2/2019 9:43	1/2/2019 9:49	0.02	6.15	EHLEN RD NE, MARION COUNTY/AIRPORT I	Wednesday	Other
SMS201901020038	Traffic Stop / Violation	1/2/2019 9:46	1/2/2019 9:46	1/2/2019 9:55	0.02	8.75	EHLEN RD NE, MARION COUNTY/AIRPORT I	Wednesday	Other
SMS201901020069	Suspicious Vehicle	1/2/2019 11:58	1/2/2019 11:58	1/2/2019 12:19	0.00	21.37	20967 YAKIMA ST NE (MapBook:1532), AU	Wednesday	Contract
SMS201901030174	Traffic Stop / Violation	1/3/2019 15:08	1/3/2019 15:08	1/3/2019 15:18	0.00	9.63	HIGHWAY 99E NE, AURORA/BOBS AV NE, A	Thursday	Other
SMS201901030178	Traffic Stop / Violation	1/3/2019 15:22	1/3/2019 15:22	1/3/2019 15:33	0.00	11.90	LIBERTY ST NE, AURORA/2ND ST NE, AUROI	Thursday	Other
SMS201901040079	Traffic Assist	1/4/2019 11:12	1/4/2019 11:12	1/4/2019 11:32	0.00	20.25	99E MP 25 ( HW 99E MP 25, @HW 99E MF	Friday	Other
SMS201901040096	Traffic Stop / Violation	1/4/2019 12:27	1/4/2019 12:27	1/4/2019 12:38	0.00	10.30	EHLEN RD NE, AURORA/MILL RACE LN NE, /	Friday	Other
SMS201901050025	Ordinance Violation	1/5/2019 8:54	1/5/2019 10:46	1/5/2019 12:10	13.47	70.57	21717 HIGHWAY 99E NE (MapBook:1432),	Saturday	Other
SMS201901050148	Audible Alarm - Polic	1/5/2019 22:09		1/5/2019 22:18			21651 MAIN ST NE (MapBook:1432), @AU	Saturday	Other
SMS201901080076	P&P Check	1/8/2019 11:25	1/8/2019 11:25	1/8/2019 11:33	0.02	7.98	20895 WALNUT ST NE (MapBook:1532), A	Tuesday	Other
SMS201901080132	Driving Complaint	1/8/2019 15:47	1/8/2019 16:52	1/8/2019 16:58		6.48	HIGHWAY 99E NE, AURORA/1ST ST NE, AUI	Tuesday	Contract
SMS201901090108	Test Police Response	1/9/2019 13:21		1/9/2019 13:21			20754 WALNUT ST NE (MapBook:1532), A	Wednesday	Other
SMS201901110076	Check Welfare	1/11/2019 10:49	1/11/2019 10:49	1/11/2019 11:05	0.02	15.45	EHLEN RD NE, AURORA/MILL RACE LN NE, /	Friday	Contract
SMS201901110104	Traffic Stop / Violation	1/11/2019 12:15	1/11/2019 12:15	1/11/2019 12:29	0.00	13.63	EHLEN RD NE, AURORA/MILL RACE LN NE, /	Friday	Contract
SMS201901110114	Traffic Stop / Violation	1/11/2019 12:26	1/11/2019 12:26	1/11/2019 12:41	0.00	15.57	EHLEN RD NE, AURORA/MILL RACE LN NE, /	Friday	Contract
SMS201901120094	Domestic Disturbanc	1/12/2019 14:37	1/12/2019 15:36	1/13/2019 3:37	47.33	674.18	14853 OTTAWAY RD NE (MapBook:1532), /	Saturday	Other
SMS201901140045	Traffic Stop / Violation	1/14/2019 9:26	1/14/2019 9:26	1/14/2019 9:37	0.00	11.30	EHLEN RD NE, AURORA/MILL RACE LN NE, /	Monday	Other
SMS201901140192	Suspicious Person	1/14/2019 19:32	1/14/2019 19:54	1/14/2019 20:25	3.68	27.63	21568 HIGHWAY 99E NE (MapBook:1432),	Monday	Other
SMS201901150121	Citizen Contact / Ass	1/15/2019 13:32	1/15/2019 13:32	1/15/2019 13:40	0.02	8.08	14960 SEAL ROCK AV NE (MapBook:1532),	Tuesday	Contract
SMS201901150134	Citizen Contact / Ass	1/15/2019 16:45	1/15/2019 16:55	1/15/2019 19:54		179.05	20843 FILBERT ST NE (MapBook:1532), AUI	Tuesday	Other
SMS201901170069	P&P Check	1/17/2019 10:00	1/17/2019 10:00	1/17/2019 10:11	0.02	11.37	14875 SMITH ROCK AV NE (MapBook:1532)	Thursday	Other
SMS201901170070	Traffic Stop / Violation	1/17/2019 10:00	1/17/2019 10:00	1/17/2019 10:10	0.00	9.42	EHLEN RD NE, MARION COUNTY/AIRPORT I	Thursday	Other
SMS201901170223	Domestic Disturbanc	1/17/2019 18:38	1/17/2019 18:39	1/17/2019 21:02	25.27	117.52	21287 HIGHWAY 99E NE (MapBook:1532),	Thursday	Other
SMS201901170256	Attempt To Locate Pi	1/17/2019 22:23	1/17/2019 22:35	1/18/2019 3:57		322.77	21287 HIGHWAY 99E NE (MapBook:1532),	Thursday	Other
SMS201901190034	Traffic Stop / Violation	1/19/2019 10:20	1/19/2019 10:20	1/19/2019 10:30	0.02	10.00	EHLEN RD NE, MARION COUNTY/AIRPORT I	Thursday	Other
SMS201901190036	Traffic Stop / Violation	1/19/2019 10:29	1/19/2019 10:29	1/19/2019 10:39	0.02	10.13	EHLEN RD NE/AIRPORT RD NE(MapBook:14	Saturday	Other
SMS201901190042	Driving While Susper	1/19/2019 11:00	1/19/2019 11:00	1/19/2019 14:14	0.02	194.78	HIGHWAY 99E NE/1ST ST NE(MapBook:143	Saturday	Other
SMS201901200101	Trespass	1/20/2019 19:58	1/20/2019 20:04	1/20/2019 22:12	13.13	114.70	HIGHWAY 99E NE/1ST ST NE(MapBook:143	Sunday	Other
SMS201901220173	Suspicious Activity	1/22/2019 21:10	1/22/2019 22:28	1/23/2019 2:27	0.00	239.40	21287 HIGHWAY 99E NE (MapBook:1532),	Tuesday	Other
SMS201901230044	Traffic Stop / Violation	1/23/2019 9:32	1/23/2019 9:32	1/23/2019 9:40	0.00	7.43	2ND ST NE, AURORA/LIBERTY ST NE, AUROI	Wednesday	Contract
SMS201901230092	Traffic Stop / Violation	1/23/2019 11:18	1/23/2019 11:18	1/23/2019 11:30	0.00	12.95	EHLEN RD NE, AURORA/MILL RACE LN NE, /	Wednesday	Contract
SMS201901230217	Attempt To Locate Pi	1/23/2019 19:47	1/23/2019 19:53	1/23/2019 20:00	0.02	7.38	99E MP 25 ( HW 99E MP 25, @HW 99E MF	Wednesday	Other
SMS201901240104	Traffic Stop / Violation	1/24/2019 11:30	1/24/2019 11:30	1/24/2019 11:38	0.02	7.95	21687 HIGHWAY 99E NE (MapBook:1432),	Thursday	Contract
SMS201901240116	Traffic Stop / Violation	1/24/2019 12:01	1/24/2019 12:01	1/24/2019 12:08	0.02	7.37	AIRPORT RD NE, AURORA/EHLEN RD NE, M	Thursday	Contract
SMS201901240120	Traffic Stop / Violation	1/24/2019 12:07	1/24/2019 12:07	1/24/2019 12:20	0.00	12.60	EHLEN RD NE, AURORA/MILL RACE LN NE, /	Thursday	Contract
SMS201901240237	Citizen Contact / Ass	1/24/2019 21:42	1/24/2019 21:53	1/24/2019 22:01		8.08	21287 HIGHWAY 99E NE (MapBook:1532),	Thursday	Other
SMS201901240245	Emotionally Disturbe	1/24/2019 22:20	1/24/2019 22:21	1/25/2019 2:23	11.30	230.30	21287 HIGHWAY 99E NE (MapBook:1532),	Thursday	Other
SMS201901250082	Citizen Contact / Ass	1/25/2019 10:48	1/25/2019 10:48	1/25/2019 11:12	0.02	24.35	21287 HIGHWAY 99E NE (MapBook:1532),	Friday	Contract
SMS201901250087	Citizen Contact / Ass	1/25/2019 10:52	1/25/2019 10:52	1/25/2019 11:11	0.00	19.25	21287 HIGHWAY 99E NE (MapBook:1532),	Friday	Contract
SMS201901260176	Driving Complaint	1/26/2019 19:34	1/26/2019 21:02	1/26/2019 21:07		5.48	EHLEN RD NE, MARION COUNTY/AIRPORT I	Saturday	Other
SMS201901270007	Crash	1/27/2019 3:00	1/27/2019 3:01	1/27/2019 6:03	11.77	170.27	AIRPORT RD NE, AURORA/EHLEN RD NE, M	Sunday	Other
SMS201901280025	Civil Problem	1/28/2019 7:59	1/28/2019 8:38	1/28/2019 8:48		9.25	21287 HIGHWAY 99E NE (MapBook:1532),	Monday	Other
SMS201901290083	Traffic Stop / Violation	1/29/2019 12:33	1/29/2019 12:33	1/29/2019 12:41	0.00	8.17	EHLEN RD NE, MARION COUNTY/AIRPORT I	Tuesday	Contract
SMS201901290085	Citizen Contact / Ass	1/29/2019 12:46	1/29/2019 12:46	1/29/2019 12:56	0.02	9.48	3RD ST NE, AURORA/HIGHWAY 99E NE, AU	Tuesday	Contract
SMS201901290115	Civil Problem	1/29/2019 14:36	1/29/2019 14:36	1/29/2019 14:42	0.02	5.62	21287 HIGHWAY 99E NE (MapBook:1532),	Tuesday	Other
SMS201901300090	Traffic Stop / Violation	1/30/2019 12:21	1/30/2019 12:21	1/30/2019 12:31	0.00	9.37	3RD ST NE, AURORA/MAIN ST NE, AURORA	Wednesday	Contract
SMS201901300096	Civil Problem	1/30/2019 12:46	1/30/2019 13:09	1/30/2019 14:45	45.65	49.83	21287 HIGHWAY 99E NE (MapBook:1532),	Wednesday	Contract
SMS201901300192	Emotionally Disturbe	1/30/2019 21:14	1/30/2019 21:24	1/31/2019 2:17	36.75	256.32	21287 HIGHWAY 99E NE (MapBook:1532),	Wednesday	Other
SMS201901310106	Traffic Stop / Violation	1/31/2019 12:16	1/31/2019 12:16	1/31/2019 12:29	0.00	13.00	EHLEN RD NE, AURORA/MILL RACE LN NE, /	Thursday	Contract
SMS201901310187	P&P Check	1/31/2019 15:28	1/31/2019 15:28	1/31/2019 15:38	0.02	9.70	21131 MAIN ST NE (MapBook:1532), AURC	Thursday	Other
SMS201901310192	Citizen Contact / Ass	1/31/2019 15:39	1/31/2019 15:39	1/31/2019 15:46	0.00	7.37	21213 LIBERTY ST NE (MapBook:1532), AUI	Thursday	Contract