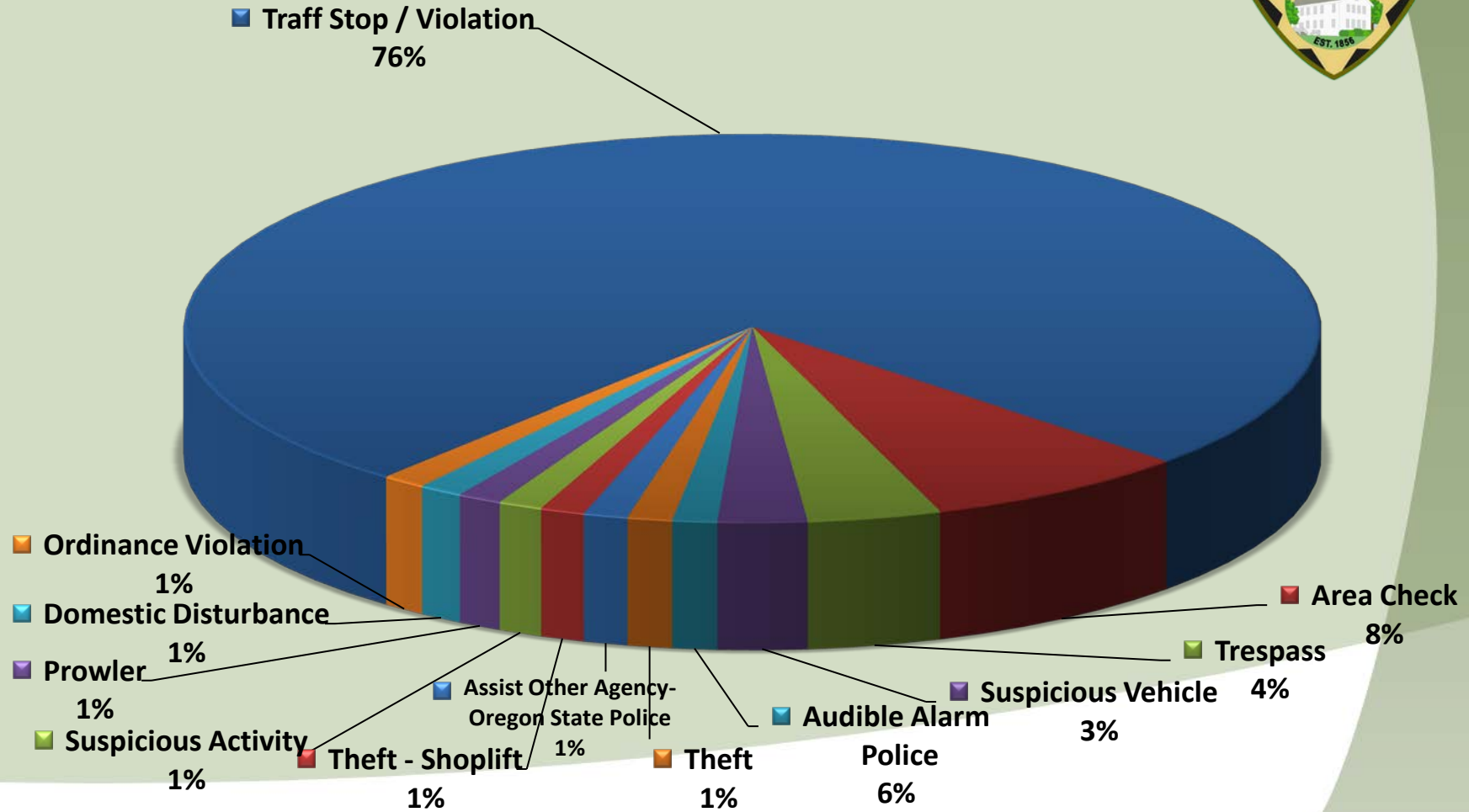
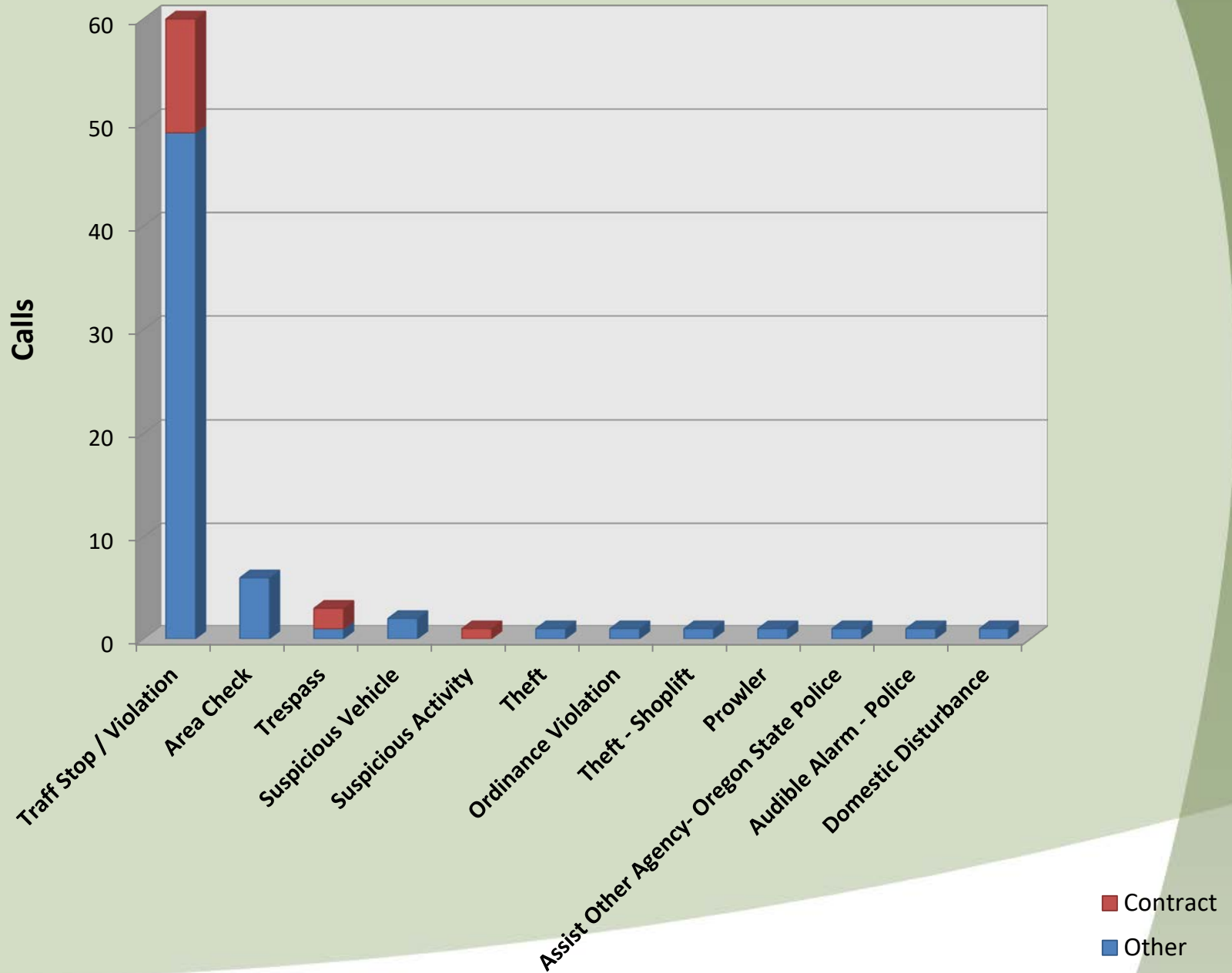


City of Aurora Top Calls for Service April 2020

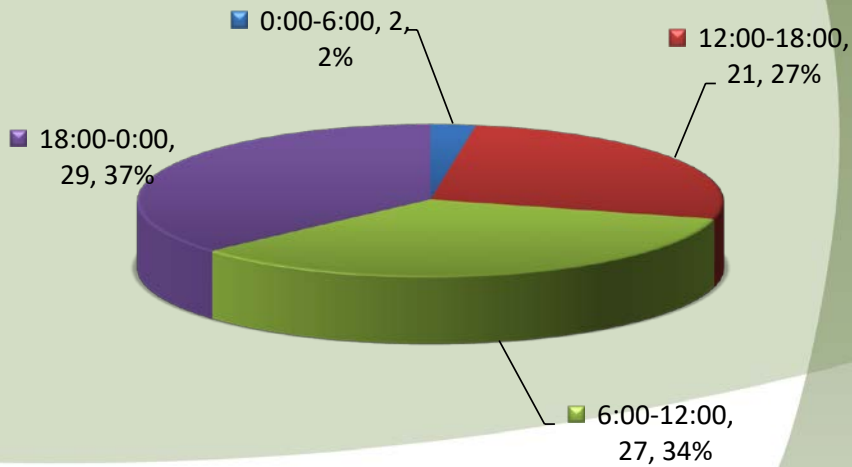




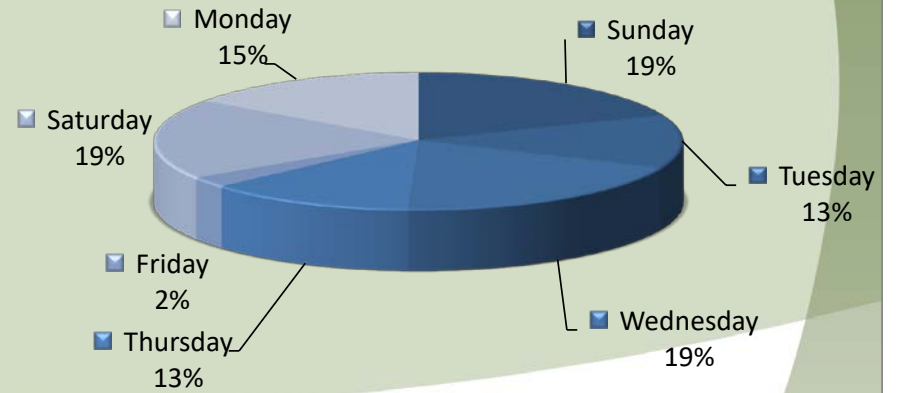
Call Type by Primary Deputy April 2020



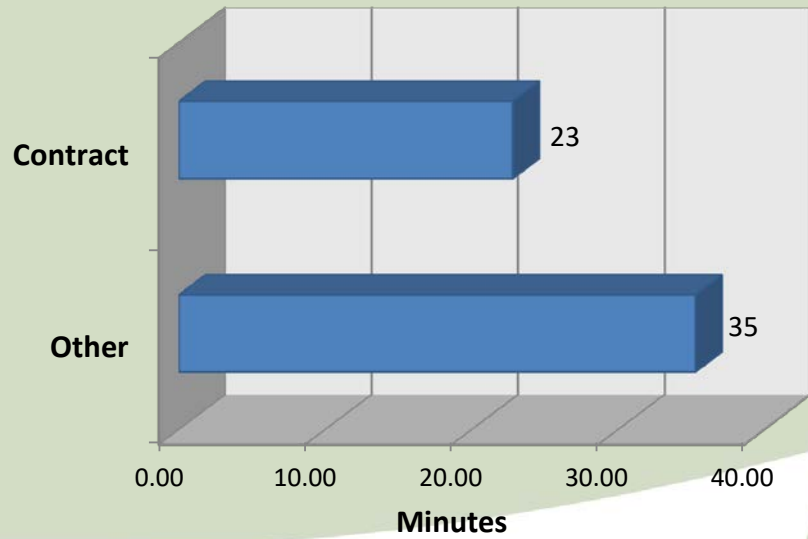
**City of Aurora
Calls for Service by Hours Range
April 2020**



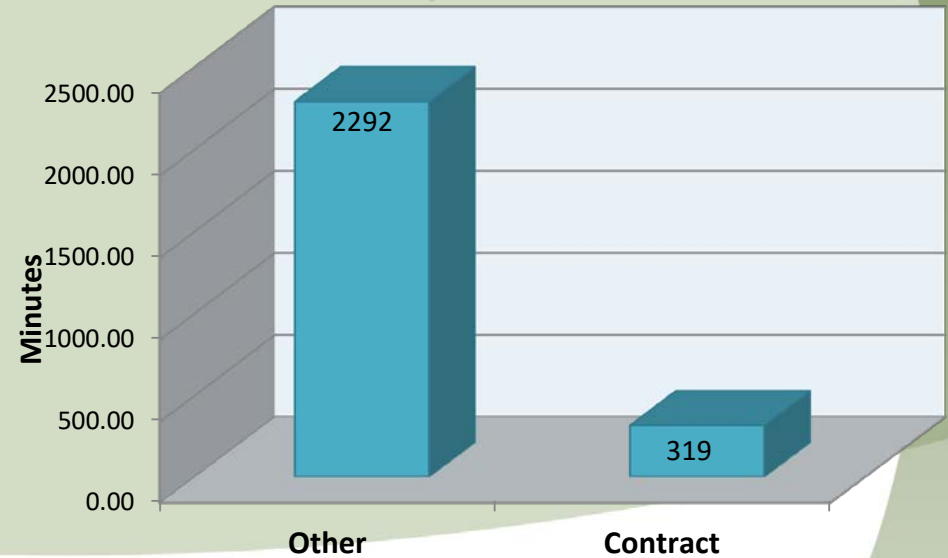
**City of Aurora
Calls for Service by Day of Week
April 2020**



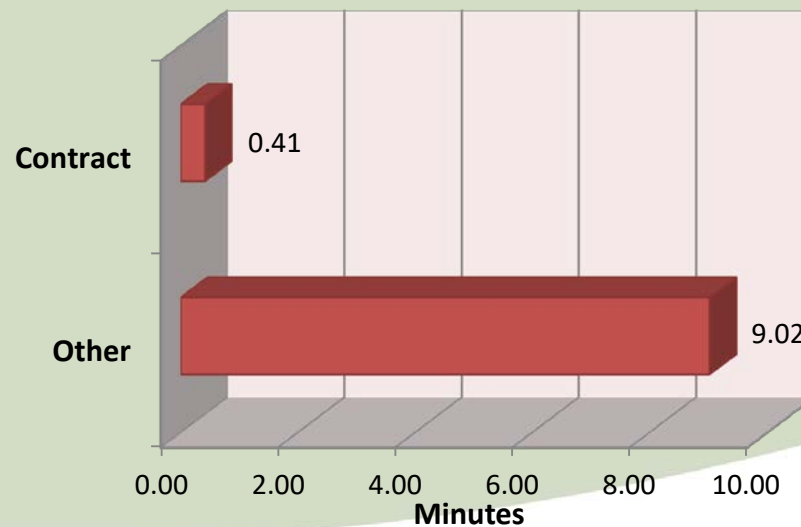
**City of Aurora
Calls Average Call Length
April 2020**



**City of Aurora
Calls Total Call Length
April 2020**

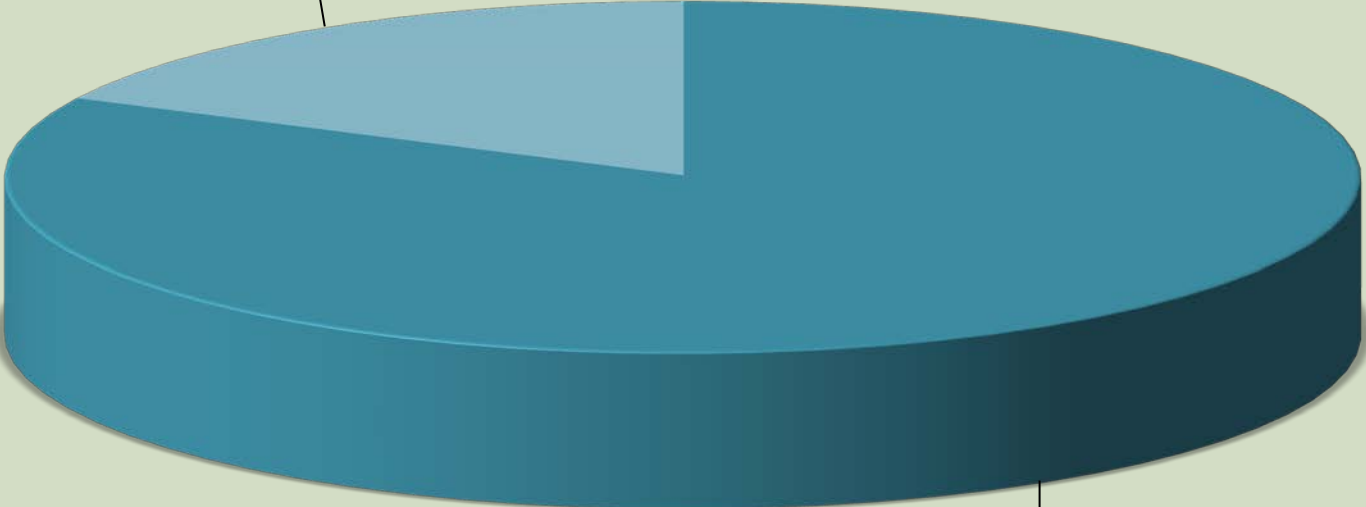


**City of Aurora
Average Call Arrival Time (Traffic Removed)
April 2020**



City of Aurora Calls by Primary Deputy March 2020

Contract, 14, 18%



Other, 65, 82%



EVENTID	Combined Type	DISPATCH DATE	CLEARED DATE	Arrival in Minutes	Call Length in Minutes	PRIMARY_UNIT	LOCATION	Day of Week	Deputy
SMS202004	Traff Stop / Violatio	4/1/2020 10:40	4/1/2020 10:49	0.00	9.77	A199	EHLEN RD NE, MARION COUNTY/AIRPORT RD NE, AURORA(MapBook:143)	Wednesday	Other
SMS202004	Traff Stop / Violatio	4/1/2020 10:48	4/1/2020 10:57	0.00	9.12	A199	EHLEN RD NE/AIRPORT RD NE(MapBook:1432)	Wednesday	Other
SMS202004	Traff Stop / Violatio	4/1/2020 10:55	4/1/2020 11:05	0.00	10.18	A199	EHLEN RD NE/AIRPORT RD NE(MapBook:1432)	Wednesday	Other
SMS202004	Traff Stop / Violatio	4/3/2020 13:12	4/3/2020 13:22	0.00	9.17	A197	HIGHWAY 99E NE, AURORA/4TH ST NE, AURORA(MapBook:1532)	Friday	Contract
SMS202004	Traff Stop / Violatio	4/4/2020 9:39	4/4/2020 9:49	0.00	9.97	A115	EHLEN RD NE, MARION COUNTY/AIRPORT RD NE, AURORA(MapBook:143)	Saturday	Other
SMS202004	Traff Stop / Violatio	4/4/2020 9:48	4/4/2020 9:59	0.00	10.60	A115	EHLEN RD NE, MARION COUNTY/AIRPORT RD NE, AURORA(MapBook:143)	Saturday	Other
SMS202004	Traff Stop / Violatio	4/4/2020 10:04	4/4/2020 10:16	0.02	11.27	A115	EHLEN RD NE, MARION COUNTY/AIRPORT RD NE, AURORA(MapBook:143)	Saturday	Other
SMS202004	Traff Stop / Violatio	4/4/2020 10:14	4/4/2020 10:24	0.00	9.93	A115	EHLEN RD NE, MARION COUNTY/AIRPORT RD NE, AURORA(MapBook:143)	Saturday	Other
SMS202004	Traff Stop / Violatio	4/4/2020 10:31	4/4/2020 10:41	0.00	9.97	A115	EHLEN RD NE, MARION COUNTY/AIRPORT RD NE, AURORA(MapBook:143)	Saturday	Other
SMS202004	Traff Stop / Violatio	4/4/2020 10:47	4/4/2020 10:56	0.00	9.57	A115	EHLEN RD NE, MARION COUNTY/AIRPORT RD NE, AURORA(MapBook:143)	Saturday	Other
SMS202004	Area Check	4/4/2020 23:03	4/4/2020 23:13	0.00	10.70	A173	21074 MAIN ST NE (21074 MAIN ST NE, @AURORA CITY PARK (MapBook:1432))	Saturday	Other
SMS202004	Traff Stop / Violatio	4/5/2020 9:07	4/5/2020 9:22	0.00	14.23	A115	EHLEN RD NE, MARION COUNTY/AIRPORT RD NE, AURORA(MapBook:143)	Sunday	Other
SMS202004	Traff Stop / Violatio	4/5/2020 9:42	4/5/2020 9:52	0.00	10.37	A115	EHLEN RD NE, MARION COUNTY/AIRPORT RD NE, AURORA(MapBook:143)	Sunday	Other
SMS202004	Traff Stop / Violatio	4/5/2020 9:48	4/5/2020 10:00	0.00	11.55	A115	EHLEN RD NE, MARION COUNTY/AIRPORT RD NE, AURORA(MapBook:143)	Sunday	Other
SMS202004	Traff Stop / Violatio	4/5/2020 10:02	4/5/2020 10:13	0.00	10.97	A115	EHLEN RD NE, MARION COUNTY/AIRPORT RD NE, AURORA(MapBook:143)	Sunday	Other
SMS202004	Traff Stop / Violatio	4/5/2020 10:34	4/5/2020 10:44	0.00	10.25	A115	EHLEN RD NE, MARION COUNTY/AIRPORT RD NE, AURORA(MapBook:143)	Sunday	Other
SMS202004	Area Check	4/6/2020 19:52	4/7/2020 1:45	0.00	352.82	A177	21420 MAIN ST NE (MapBook:1532), AURORA (3RD ST NE/4TH ST NE; @AURORA CITY PARK (MapBook:1432))	Monday	Other
SMS202004	Traff Stop / Violatio	4/7/2020 15:06	4/7/2020 15:18	0.00	12.48	A197	HIGHWAY 99E NE, AURORA/OTTAWAY RD NE, AURORA(MapBook:1532)	Tuesday	Contract
SMS202004	Audible Alarm - Poli	4/8/2020 0:24	4/8/2020 1:00	13.97	21.55	A177	21581 MAIN ST NE (MapBook:1432), @AURORA ANTIQUES, AURORA (2ND ST NE/3RD ST NE; @AURORA CITY PARK (MapBook:1432))	Wednesday	Other
SMS202004	Area Check	4/8/2020 17:12	4/8/2020 17:31	0.00	18.83	A046	YAKIMA ST NE (MapBook:1532), AURORA, 97002	Wednesday	Other
SMS202004	Traff Stop / Violatio	4/9/2020 15:03	4/9/2020 15:11	0.00	7.53	A197	EHLEN RD NE, AURORA/MILL RACE LN NE, AURORA(MapBook:1432)	Thursday	Contract
SMS202004	Assist Other Agency	4/9/2020 18:50	4/9/2020 23:17	23.90	243.42	A177	1ST ST NE, AURORA/HIGHWAY 99E NE, AURORA(MapBook:1432)	Thursday	Other
SMS202004	Traff Stop / Violatio	4/11/2020 20:20	4/11/2020 20:31	0.00	11.07	A026	EHLEN RD NE, MARION COUNTY/MILL RACE LN NE, AURORA(MapBook:1432)	Saturday	Other
SMS202004	Traff Stop / Violatio	4/11/2020 20:33	4/11/2020 20:47	0.00	13.50	A026	EHLEN RD NE, MARION COUNTY/AIRPORT RD NE, AURORA(MapBook:143)	Saturday	Other
SMS202004	Traff Stop / Violatio	4/11/2020 20:48	4/11/2020 20:59	0.00	10.77	A026	EHLEN RD NE/AIRPORT RD NE(MapBook:1432)	Saturday	Other
SMS202004	Suspicious Vehicle	4/11/2020 21:16	4/11/2020 21:23	0.00	6.78	A182	3RD ST NE, AURORA/MAIN ST NE, AURORA(MapBook:1532)	Saturday	Other
SMS202004	Traff Stop / Violatio	4/11/2020 21:18	4/11/2020 21:28	0.02	10.20	A026	LIBERTY ST NE, AURORA/2ND ST NE, AURORA(MapBook:1432)	Saturday	Other
SMS202004	Area Check	4/12/2020 14:38	4/12/2020 15:04	0.00	26.58	A045	21420 MAIN ST NE @AURORA CITY HALL (MapBook:1532), AURORA (3RD ST NE/4TH ST NE; @AURORA CITY PARK (MapBook:1432))	Sunday	Other
SMS202004	Traff Stop / Violatio	4/12/2020 16:17	4/12/2020 16:28	0.00	10.85	A026	EHLEN RD NE, AURORA/MILL RACE LN NE, AURORA(MapBook:1432)	Sunday	Other
SMS202004	Traff Stop / Violatio	4/12/2020 16:24	4/12/2020 16:39	0.00	15.23	A026	EHLEN RD NE, MARION COUNTY/AIRPORT RD NE, AURORA(MapBook:143)	Sunday	Other
SMS202004	Traff Stop / Violatio	4/12/2020 16:37	4/12/2020 16:51	0.02	14.20	A026	EHLEN RD NE, MARION COUNTY/AIRPORT RD NE, AURORA(MapBook:143)	Sunday	Other
SMS202004	Traff Stop / Violatio	4/12/2020 16:51	4/12/2020 17:02	0.00	10.50	A026	EHLEN RD NE, MARION COUNTY/AIRPORT RD NE, AURORA(MapBook:143)	Sunday	Other
SMS202004	Traff Stop / Violatio	4/12/2020 17:05	4/12/2020 17:17	0.00	12.47	A026	EHLEN RD NE, MARION COUNTY/AIRPORT RD NE, AURORA(MapBook:143)	Sunday	Other
SMS202004	Traff Stop / Violatio	4/12/2020 17:15	4/12/2020 17:25	0.00	9.55	A026	EHLEN RD NE, MARION COUNTY/AIRPORT RD NE, AURORA(MapBook:143)	Sunday	Other
SMS202004	Traff Stop / Violatio	4/12/2020 17:24	4/12/2020 17:36	0.00	11.60	A026	EHLEN RD NE, AURORA/MILL RACE LN NE, AURORA(MapBook:1432)	Sunday	Other
SMS202004	Traff Stop / Violatio	4/12/2020 17:38	4/12/2020 17:48	0.00	10.32	A026	EHLEN RD NE, AURORA/MILL RACE LN NE, AURORA(MapBook:1432)	Sunday	Other
SMS202004	Traff Stop / Violatio	4/15/2020 9:36	4/15/2020 9:47	0.02	11.30	A026	EHLEN RD NE/AIRPORT RD NE(MapBook:1432)	Wednesday	Other
SMS202004	Traff Stop / Violatio	4/15/2020 10:00	4/15/2020 10:11	0.02	10.88	A026	EHLEN RD NE/MILL RACE LN NE(MapBook:1432)	Wednesday	Other
SMS202004	Traff Stop / Violatio	4/15/2020 10:15	4/15/2020 10:28	0.00	12.63	A026	EHLEN RD NE, MARION COUNTY/AIRPORT RD NE, AURORA(MapBook:143)	Wednesday	Other
SMS202004	Traff Stop / Violatio	4/15/2020 10:25	4/15/2020 10:38	0.00	13.37	A026	EHLEN RD NE, MARION COUNTY/AIRPORT RD NE, AURORA(MapBook:143)	Wednesday	Other
SMS202004	Traff Stop / Violatio	4/15/2020 10:41	4/15/2020 10:52	0.00	11.50	A026	EHLEN RD NE/AIRPORT RD NE(MapBook:1432)	Wednesday	Other
SMS202004	Traff Stop / Violatio	4/15/2020 10:53	4/15/2020 11:05	0.00	11.55	A026	EHLEN RD NE, AURORA/MAIN ST NE, AURORA(MapBook:1432)	Wednesday	Other
SMS202004	Trespass	4/15/2020 11:54	4/15/2020 12:15	0.00	21.32	A197	21028 HIGHWAY 99E NE (MapBook:1532), @AURORA LAW OFFICE BRENNER & ASSOCIATES, AURORA (HIGHWAY 99E NE/BOBS AV NE; @AURORA CITY PARK (MapBook:1432))	Wednesday	Contract
SMS202004	Area Check	4/15/2020 19:20	4/15/2020 20:36	0.00	76.57	A173	21074 MAIN ST NE (21074 MAIN ST NE, @AURORA CITY PARK (MapBook:1432))	Wednesday	Other
SMS202004	Traff Stop / Violatio	4/16/2020 6:35	4/16/2020 6:48	0.00	12.95	A197	EHLEN RD NE, AURORA/MILL RACE LN NE, AURORA(MapBook:1432)	Thursday	Contract
SMS202004	Traff Stop / Violatio	4/16/2020 6:46	4/16/2020 6:58	0.00	12.70	A197	EHLEN RD NE, MARION COUNTY/AIRPORT RD NE, AURORA(MapBook:143)	Thursday	Contract
SMS202004	Trespass	4/16/2020 11:50	4/16/2020 12:08	1.23	17.53	A197	21687 HIGHWAY 99E NE (MapBook:1432), @SHELL GAS STATION, AURORA (HIGHWAY 99E NE/BOBS AV NE; @AURORA CITY PARK (MapBook:1432))	Thursday	Contract
SMS202004	Traff Stop / Violatio	4/16/2020 14:59	4/16/2020 15:23	0.00	23.68	A197	HIGHWAY 99E NE, AURORA/BOBS AV NE, AURORA(MapBook:1532)	Thursday	Contract
SMS202004	Area Check	4/16/2020 22:36	4/16/2020 22:55	0.00	18.73	A133	LIBERTY ST NE/2ND ST NE(MapBook:1432)	Thursday	Other
SMS202004	Trespass	4/18/2020 15:02	4/18/2020 15:12	0.00	9.42	A031	21381 MAIN ST NE (MapBook:1532), AURORA (4TH ST NE/BOBS AV NE)	Saturday	Other
SMS202004	Theft - Shoplift	4/18/2020 18:39	4/18/2020 21:23	0.00	163.92	A145	21687 HIGHWAY 99E NE (MapBook:1432), @SHELL GAS STATION, AURORA (HIGHWAY 99E NE/BOBS AV NE; @AURORA CITY PARK (MapBook:1432))	Saturday	Other
SMS202004	Prowler	4/18/2020 19:12	4/18/2020 21:23	38.45	92.07	A145	20964 YAKIMA ST NE (MapBook:1532), AURORA (OTTAWAY RD NE/ROOSEVELT ST NE; @AURORA CITY PARK (MapBook:1432))	Saturday	Other
SMS202004	Domestic Disturban	4/19/2020 15:42	4/19/2020 17:44	0.00	121.38	A160	3RD ST NE, AURORA/LIBERTY ST NE, AURORA(MapBook:1532)	Sunday	Other
SMS202004	Traff Stop / Violatio	4/20/2020 18:00	4/20/2020 18:12	0.00	11.48	A026	EHLEN RD NE, AURORA/MAIN ST NE, AURORA(MapBook:1432)	Monday	Other

SMS202004: Traff Stop / Violatio	4/20/2020 18:08	4/20/2020 18:20	0.00	11.73	A026	EHLEN RD NE/AIRPORT RD NE(MapBook:1432)	Monday	Other
SMS202004: Traff Stop / Violatio	4/20/2020 18:16	4/20/2020 18:27	0.00	10.80	A026	EHLEN RD NE/MAIN ST NE(MapBook:1432)	Monday	Other
SMS202004: Ordinance Violation	4/20/2020 19:25	4/21/2020 2:40		435.17	A102	20847 YUKON ST NE (MapBook:1532), AURORA (ROOSTER ROCK AV NE/	Monday	Other
SMS202004: Traff Stop / Violatio	4/20/2020 18:33	4/20/2020 18:44	0.00	10.98	A026	EHLEN RD NE/MAIN ST NE(MapBook:1432)	Monday	Other
SMS202004: Traff Stop / Violatio	4/20/2020 18:54	4/20/2020 19:05	0.00	10.93	A026	EHLEN RD NE, MARION COUNTY/AIRPORT RD NE, AURORA(MapBook:143	Monday	Other
SMS202004: Traff Stop / Violatio	4/20/2020 19:02	4/20/2020 19:14	0.00	11.55	A026	HIGHWAY 99E NE, AURORA/1ST ST NE, AURORA(MapBook:1432)	Monday	Other
SMS202004: Traff Stop / Violatio	4/20/2020 19:13	4/20/2020 19:25	0.00	11.55	A026	EHLEN RD NE, MARION COUNTY/AIRPORT RD NE, AURORA(MapBook:143	Monday	Other
SMS202004: Traff Stop / Violatio	4/20/2020 19:23	4/20/2020 19:34	0.00	11.83	A026	EHLEN RD NE, MARION COUNTY/AIRPORT RD NE, AURORA(MapBook:143	Monday	Other
SMS202004: Traff Stop / Violatio	4/20/2020 19:54	4/20/2020 20:04	0.00	9.53	A026	EHLEN RD NE, MARION COUNTY/AIRPORT RD NE, AURORA(MapBook:143	Monday	Other
SMS202004: Traff Stop / Violatio	4/21/2020 19:35	4/21/2020 19:46	0.00	10.95	A026	EHLEN RD NE, MARION COUNTY/AIRPORT RD NE, AURORA(MapBook:143	Tuesday	Other
SMS202004: Traff Stop / Violatio	4/21/2020 19:43	4/21/2020 19:55	0.00	11.92	A026	EHLEN RD NE, AURORA/MAIN ST NE, AURORA(MapBook:1432)	Tuesday	Other
SMS202004: Traff Stop / Violatio	4/21/2020 19:53	4/21/2020 20:04	0.00	10.55	A026	EHLEN RD NE/AIRPORT RD NE(MapBook:1432)	Tuesday	Other
SMS202004: Traff Stop / Violatio	4/21/2020 20:03	4/21/2020 20:13	0.00	9.63	A026	EHLEN RD NE/MILL RACE LN NE(MapBook:1432)	Tuesday	Other
SMS202004: Traff Stop / Violatio	4/21/2020 20:11	4/21/2020 20:26	0.00	14.43	A026	EHLEN RD NE/AIRPORT RD NE(MapBook:1432)	Tuesday	Other
SMS202004: Traff Stop / Violatio	4/21/2020 20:35	4/21/2020 20:48	0.00	13.27	A026	EHLEN RD NE, MARION COUNTY/MILL RACE LN NE, AURORA(MapBook:14	Tuesday	Other
SMS202004: Traff Stop / Violatio	4/21/2020 20:47	4/21/2020 20:58	0.00	10.77	A026	HIGHWAY 99E NE, AURORA/1ST ST NE, AURORA(MapBook:1432)	Tuesday	Other
SMS202004: Theft	4/24/2020 12:59	4/24/2020 14:27		87.65	A183	20874 WALNUT ST NE (MapBook:1532), AURORA (FILBERT ST NE/ORCHA	Friday	Other
SMS202004: Traff Stop / Violatio	4/27/2020 8:50	4/27/2020 8:59	0.00	9.12	A171	EHLEN RD NE, MARION COUNTY/MILL RACE LN NE, AURORA(MapBook:14	Monday	Other
SMS202004: Suspicious Vehicle	4/28/2020 0:43	4/28/2020 2:03	22.90	56.35	A136	20978 HIGHWAY 99E NE (MapBook:1532), AURORA (OTTAWAY RD NE/O	Tuesday	Other
SMS202004: Traff Stop / Violatio	4/28/2020 15:03	4/28/2020 15:22	0.00	19.38	A197	BOBS AV NE, AURORA/HIGHWAY 99E NE, AURORA(MapBook:1532)	Tuesday	Contract
SMS202004: Traff Stop / Violatio	4/29/2020 7:35	4/29/2020 8:07	0.00	31.72	A197	HIGHWAY 99E NE, AURORA/3RD ST NE, AURORA(MapBook:1532)	Wednesday	Contract
SMS202004: Traff Stop / Violatio	4/29/2020 14:44	4/29/2020 14:55	0.00	11.07	A197	HIGHWAY 99E NE, AURORA/2ND ST NE, AURORA(MapBook:1432)	Wednesday	Contract
SMS202004: Suspicious Activity	4/30/2020 8:18	4/30/2020 9:52	0.00	93.95	A197	21074 MAIN ST NE (21074 MAIN ST NE, @AURORA CITY PARK (MapBook	Thursday	Contract
SMS202004: Traff Stop / Violatio	4/30/2020 12:00	4/30/2020 12:24	0.00	24.22	A197	HIGHWAY 99E NE, AURORA/OTTAWAY RD NE, AURORA(MapBook:1532)	Thursday	Contract
SMS202004: Traff Stop / Violatio	4/30/2020 12:27	4/30/2020 12:48	0.00	21.37	A197	HIGHWAY 99E NE, AURORA/OTTAWAY RD NE, AURORA(MapBook:1532)	Thursday	Contract