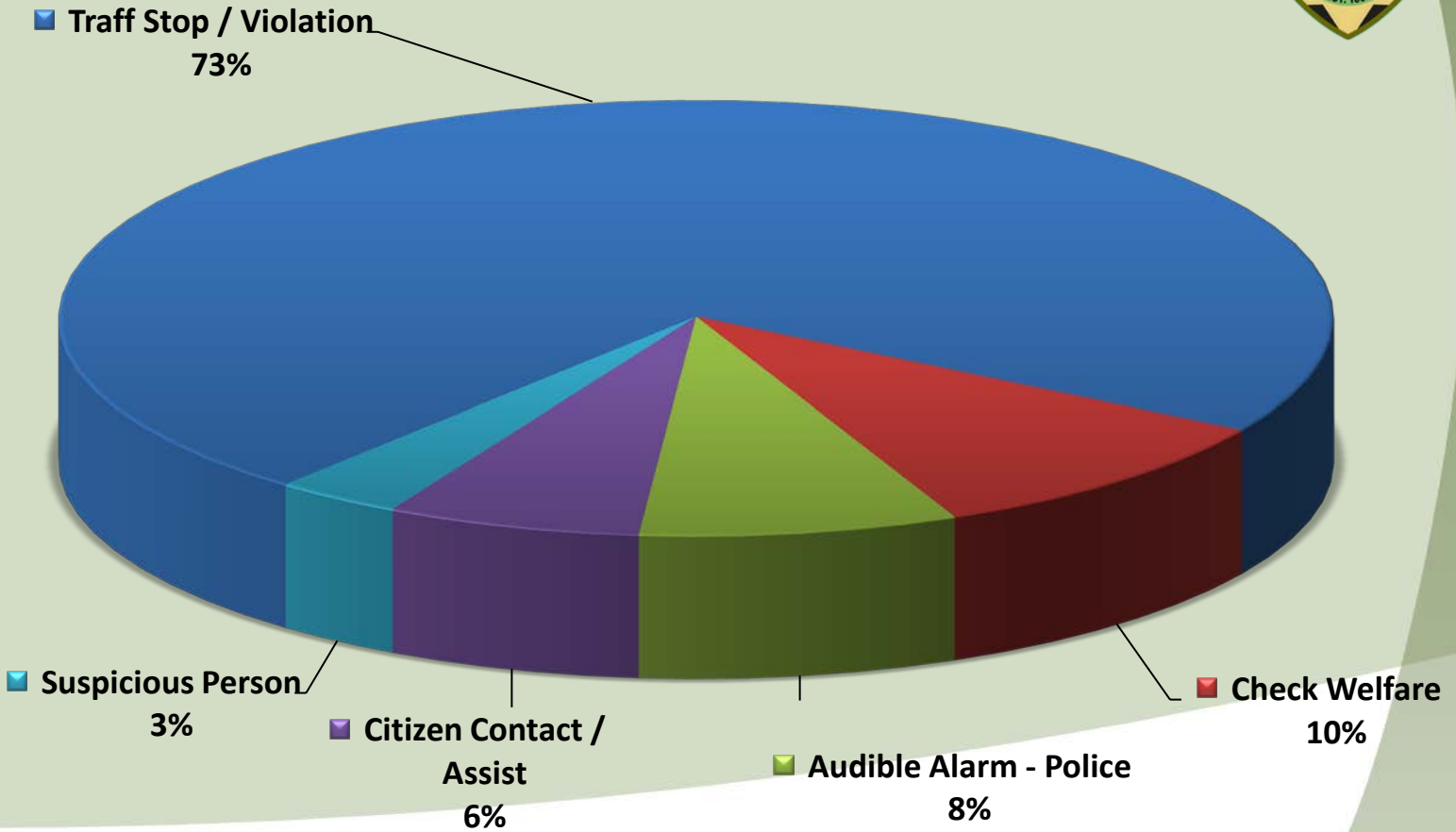
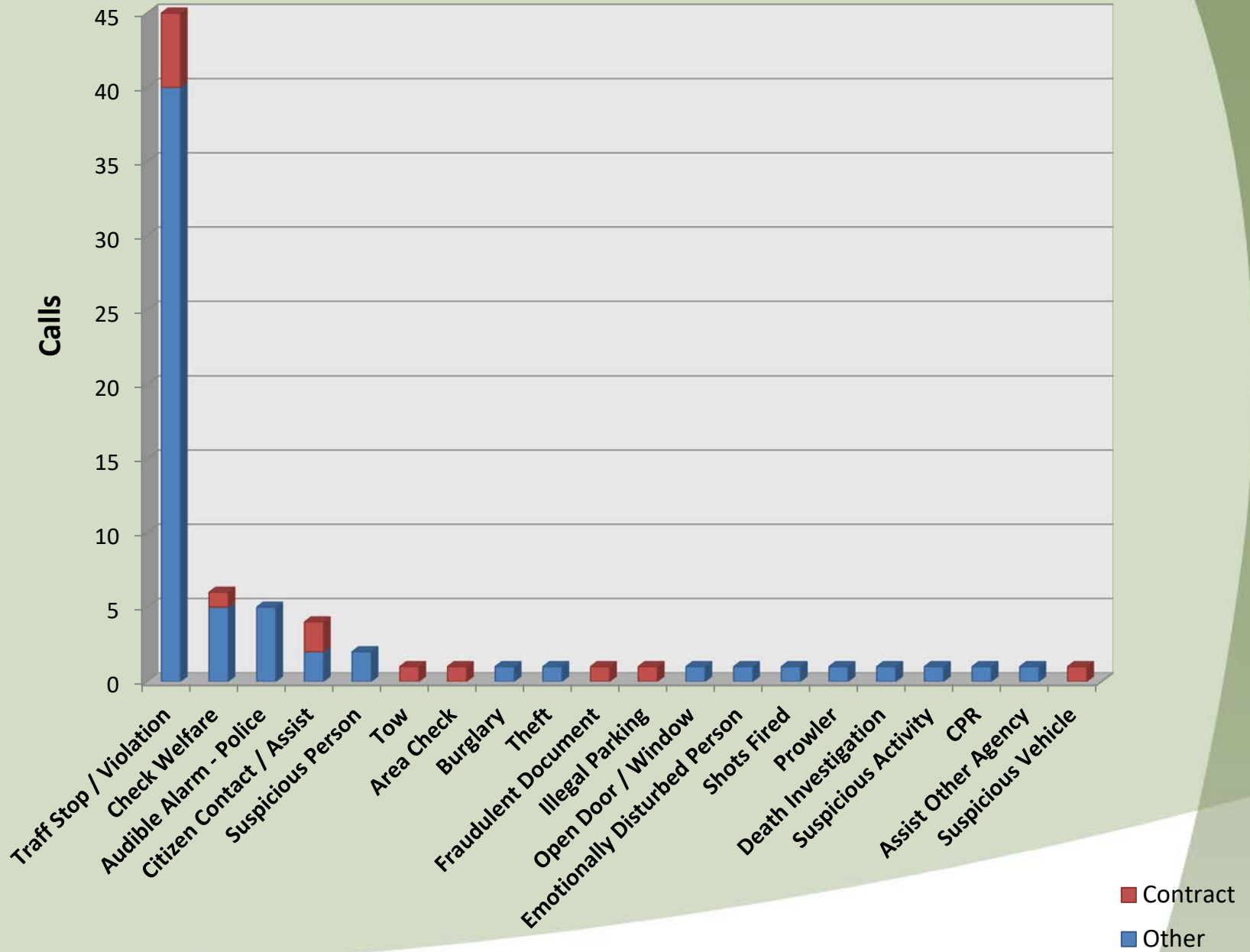


City of Aurora Top Calls for Service February 2021

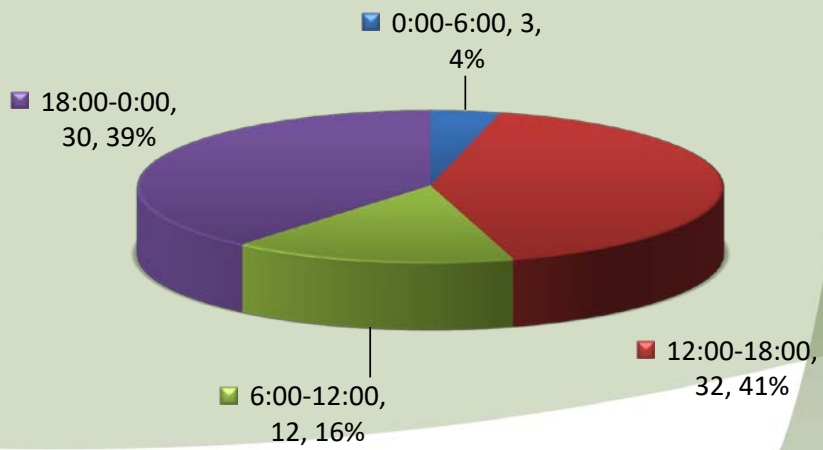




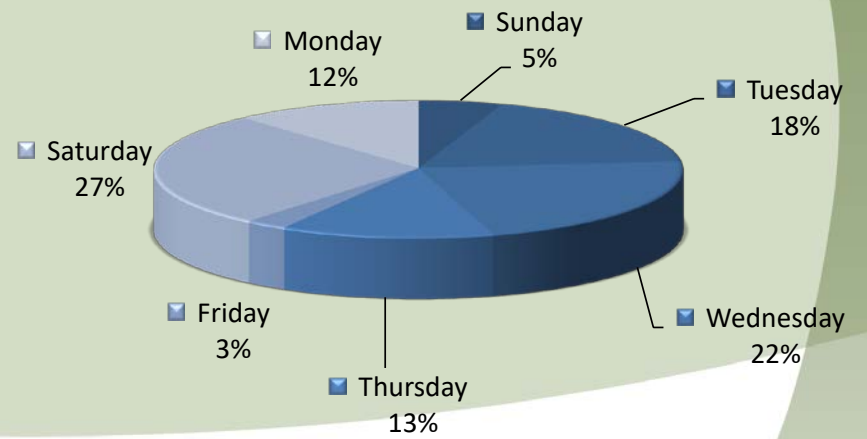
Call Type by Primary Deputy February 2021



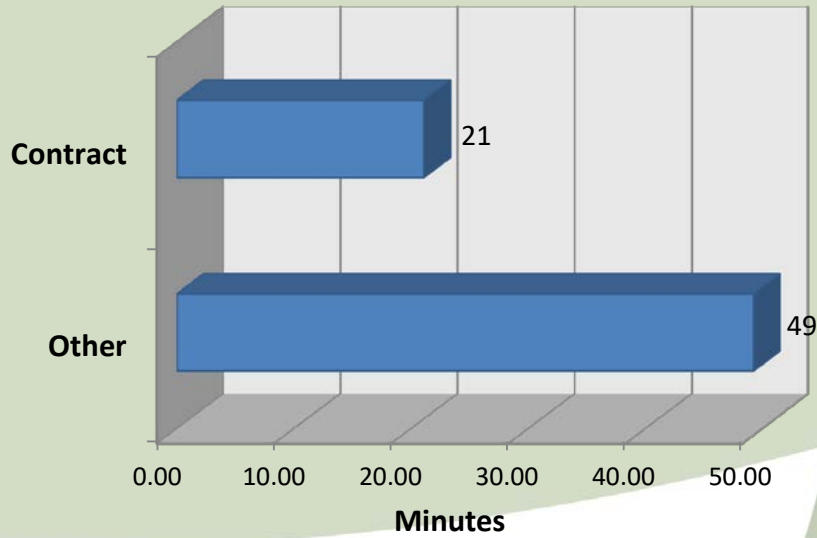
**City of Aurora
Calls for Service by Hours Range
February 2021**



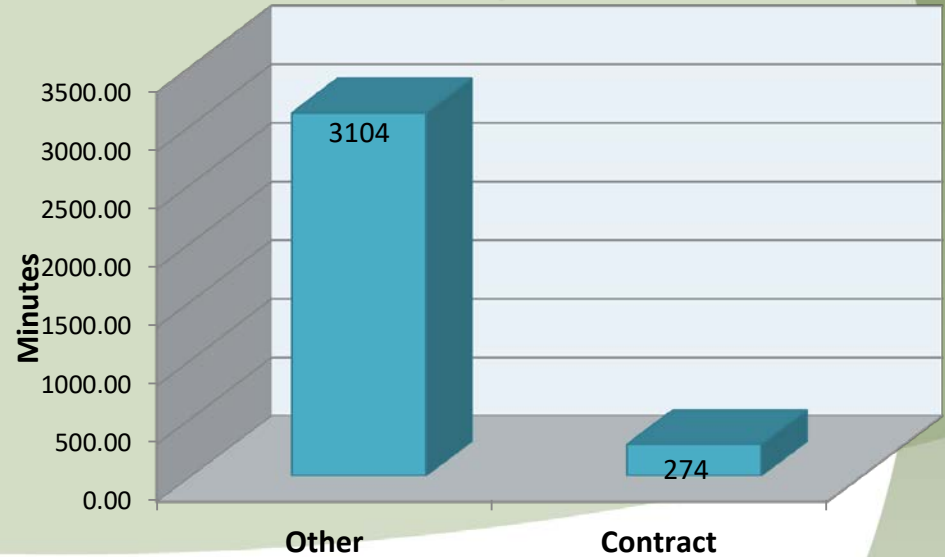
**City of Aurora
Calls for Service by Day of Week
February 2021**



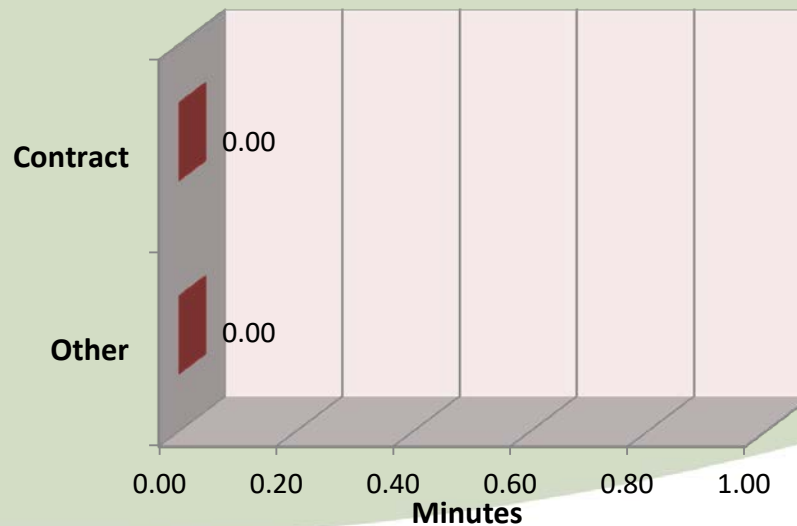
**City of Aurora
Calls Average Call Length
February 2021**



**City of Aurora
Calls Total Call Length
February 2021**

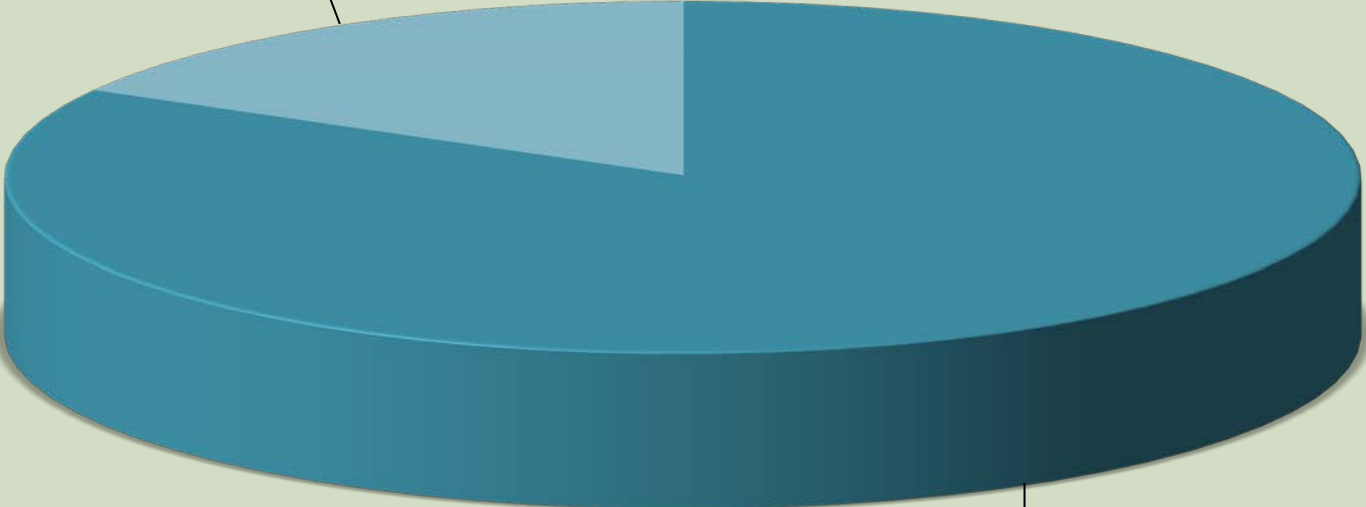


**City of Aurora
Average Call Arrival Time (Traffic Removed)
February 2021**



City of Aurora Calls by Primary Deputy February 2021

Contract, 13, 17%



Other, 64, 83%



EVENTID	Combined Type	DISPATCH DATE	CLEARED DATE	Arrival in Minutes	Call Length in Minutes	PRIMARY UNIT	LOCATION	Day of Week	Deputy
SMS202102	Audible Alarm - Police		2/18/2021 19:54				14944 ROOSTER ROCK AV NE (MapBook:1	Thursday	Other
SMS202102	Emotionally Disturb	2/15/2021 10:41	2/15/2021 22:23	3.67	699.07		21321 MAIN ST NE (MapBook:1532), AUR	Monday	Other
SMS202102	Check Welfare	2/13/2021 20:05	2/14/2021 1:49	16.22	327.53	A180	14823 OTTAWAY RD NE (MapBook:1532),	Saturday	Other
SMS202102	Death Investigation	2/10/2021 10:58	2/10/2021 15:30	10.27	261.95	A104	14644 KASEL CT NE (MapBook:1432), AUR	Wednesday	Other
SMS202102	Suspicious Person	2/17/2021 22:03	2/18/2021 1:07		184.30	A130	21010 MAIN ST NE (MapBook:1532), AUR	Wednesday	Other
SMS202102	Audible Alarm - Poli	2/19/2021 3:36	2/19/2021 6:01	9.57	135.73	A130	21610 MAIN ST NE (MapBook:1432), @M	Friday	Other
SMS202102	Check Welfare	2/13/2021 23:19	2/14/2021 1:49	22.57	127.23	A180	20877 YUKON ST NE (MapBook:1532), AU	Saturday	Other
SMS202102	Shots Fired	2/6/2021 12:22	2/6/2021 14:21	0.35	119.18	A182	20788 HIGHWAY 99E NE (MapBook:1532),	Saturday	Other
SMS202102	Burglary	2/20/2021 15:10	2/20/2021 17:09	21.42	97.95	A155	14971 1ST ST NE (MapBook:1432), @AUR	Saturday	Other
SMS202102	Assist Other Agency	2/7/2021 12:19	2/7/2021 14:05	16.73	88.53	A035	21074 MAIN ST NE (MapBook:1532), @AU	Sunday	Other
SMS202102	Open Door / Windo	2/6/2021 13:55	2/6/2021 15:33	14.38	82.90	A155	21507 HIGHWAY 99E NE (21507 HIGHWA	Saturday	Other
SMS202102	Audible Alarm - Poli	2/4/2021 22:31	2/5/2021 0:24	52.32	60.45	A177	15018 2ND ST NE (MapBook:1432), @OLD	Thursday	Other
SMS202102	Prowler	2/14/2021 22:16	2/15/2021 0:48	93.18	58.60	A190	21321 MAIN ST NE (MapBook:1532), AUR	Sunday	Other
SMS202102	Suspicious Person	2/2/2021 18:53	2/2/2021 19:45		51.30	A177	OTTAWAY RD NE, MARION COUNTY/LIBER	Tuesday	Other
SMS202102	Check Welfare	2/24/2021 6:03	2/24/2021 7:06	14.03	48.83	A197	21637 HIGHWAY 99E NE (MapBook:1432),	Wednesday	Contract
SMS202102	Theft	2/22/2021 11:28	2/22/2021 13:05	49.00	48.33	A199	14971 1ST ST NE (MapBook:1432), @AUR	Monday	Other
SMS202102	Citizen Contact / As	2/26/2021 18:06	2/26/2021 18:51		45.75	A141	21687 HIGHWAY 99E NE (MapBook:1432),	Friday	Other
SMS202102	Check Welfare	2/2/2021 17:35	2/2/2021 19:12	51.22	45.57	A177	21214 LIBERTY ST NE (MapBook:1532), AU	Tuesday	Other
SMS202102	Check Welfare	2/23/2021 21:32	2/23/2021 23:11	59.42	39.53	A130	21687 HIGHWAY 99E NE (MapBook:1432),	Tuesday	Other
SMS202102	Audible Alarm - Poli	2/18/2021 20:35	2/18/2021 21:08		32.95		14633 OTTAWAY RD NE (MapBook:1532),	Thursday	Other
SMS202102	Tow	2/16/2021 8:32	2/16/2021 9:05	0.00	32.63	A197	21637 HIGHWAY 99E NE (MapBook:1432),	Tuesday	Contract
SMS202102	Traff Stop / Violatio	2/3/2021 19:49	2/3/2021 20:22	0.00	32.45	A026	HIGHWAY 99E NE, AURORA/1ST ST NE, AU	Wednesday	Other
SMS202102	Area Check	2/3/2021 10:13	2/3/2021 10:45	0.00	31.27	A197	21074 MAIN ST NE (21074 MAIN ST NE, @	Wednesday	Contract
SMS202102	Traff Stop / Violatio	2/25/2021 9:35	2/25/2021 10:06	0.00	30.85	A171	MAIN ST NE, AURORA/EHLEN RD NE, AUR	Thursday	Other
SMS202102	Citizen Contact / As	2/14/2021 5:22	2/14/2021 5:50		28.12	A190	21687 HIGHWAY 99E NE (MapBook:1432),	Sunday	Other
SMS202102	Citizen Contact / As	2/1/2021 12:24	2/1/2021 12:52	0.00	27.95	A197	14685 LLOYDS LN NE (MapBook:1432), AU	Monday	Contract
SMS202102	Traff Stop / Violatio	2/8/2021 19:16	2/8/2021 19:40	0.00	23.70	A026	EHLEN RD NE, MARION COUNTY/AIRPORT	Monday	Other
SMS202102	Fraudulent Docume	2/25/2021 16:08	2/25/2021 16:35	3.75	22.62	A197	20765 WALNUT ST NE (MapBook:1532), A	Thursday	Contract
SMS202102	Citizen Contact / As	2/15/2021 12:17	2/15/2021 12:39	0.00	22.42	A197	21081 MAIN ST NE (MapBook:1532), AUR	Monday	Contract
SMS202102	Check Welfare	2/13/2021 22:35	2/13/2021 22:56		20.98	A190	20923 FILBERT ST NE (MapBook:1532), AU	Saturday	Other
SMS202102	Illegal Parking	2/3/2021 13:15	2/3/2021 13:35	0.00	20.50	A197	21637 HIGHWAY 99E NE (MapBook:1432),	Wednesday	Contract
SMS202102	Traff Stop / Violatio	2/4/2021 8:20	2/4/2021 8:36	0.00	16.27	A171	EHLEN RD NE, MARION COUNTY/AIRPORT	Thursday	Other
SMS202102	Traff Stop / Violatio	2/3/2021 18:24	2/3/2021 18:39	0.00	15.73	A026	EHLEN RD NE, MARION COUNTY/AIRPORT	Wednesday	Other
SMS202102	Traff Stop / Violatio	2/9/2021 17:45	2/9/2021 18:00	0.00	14.77	A026	EHLEN RD NE, MARION COUNTY/AIRPORT	Tuesday	Other
SMS202102	Traff Stop / Violatio	2/10/2021 18:03	2/10/2021 18:18	0.00	14.70	A026	EHLEN RD NE, AURORA/MILL RACE LN NE,	Wednesday	Other
SMS202102	Traff Stop / Violatio	2/6/2021 14:27	2/6/2021 14:42	0.00	14.53	A026	EHLEN RD NE, MARION COUNTY/AIRPORT	Saturday	Other
SMS202102	Traff Stop / Violatio	2/9/2021 18:40	2/9/2021 18:54	0.00	14.40	A026	EHLEN RD NE, AURORA/MILL RACE LN NE,	Tuesday	Other
SMS202102	Traff Stop / Violatio	2/9/2021 18:28	2/9/2021 18:42	0.00	14.07	A026	EHLEN RD NE, MARION COUNTY/AIRPORT	Tuesday	Other
SMS202102	Traff Stop / Violatio	2/6/2021 13:50	2/6/2021 14:04	0.00	13.45	A026	EHLEN RD NE, AURORA/MILL RACE LN NE,	Saturday	Other
SMS202102	Traff Stop / Violatio	2/8/2021 18:22	2/8/2021 18:35	0.00	13.20	A026	EHLEN RD NE, MARION COUNTY/AIRPORT	Monday	Other
SMS202102	Traff Stop / Violatio	2/10/2021 18:35	2/10/2021 18:48	0.00	13.17	A026	EHLEN RD NE, MARION COUNTY/AIRPORT	Wednesday	Other
SMS202102	Traff Stop / Violatio	2/6/2021 16:17	2/6/2021 16:30	0.00	13.08	A026	EHLEN RD NE, MARION COUNTY/AIRPORT	Saturday	Other
SMS202102	Traff Stop / Violatio	2/8/2021 18:45	2/8/2021 18:57	0.00	12.67	A026	EHLEN RD NE, MARION COUNTY/AIRPORT	Monday	Other
SMS202102	Traff Stop / Violatio	2/6/2021 17:12	2/6/2021 17:25	0.00	12.60	A026	MAIN ST NE/EHLEN RD NE(MapBook:1432	Saturday	Other
SMS202102	Traff Stop / Violatio	2/27/2021 12:48	2/27/2021 13:01	0.00	12.25	A026	AIRPORT RD NE, AURORA/EHLEN RD NE, N	Saturday	Other
SMS202102	Traff Stop / Violatio	2/6/2021 16:28	2/6/2021 16:40	0.00	12.12	A026	EHLEN RD NE, MARION COUNTY/AIRPORT	Saturday	Other
SMS202102	Traff Stop / Violatio	2/25/2021 9:03	2/25/2021 9:14	0.00	11.80	A171	EHLEN RD NE, MARION COUNTY/AIRPORT	Thursday	Other
SMS202102	Traff Stop / Violatio	2/6/2021 16:49	2/6/2021 17:01	0.00	11.75	A026	EHLEN RD NE, MARION COUNTY/AIRPORT	Saturday	Other
SMS202102	Traff Stop / Violatio	2/1/2021 15:05	2/1/2021 15:17	0.00	11.63	A197	EHLEN RD NE, MARION COUNTY/AIRPORT	Monday	Contract
SMS202102	Traff Stop / Violatio	2/9/2021 18:11	2/9/2021 18:23	0.00	11.57	A026	EHLEN RD NE, MARION COUNTY/AIRPORT	Tuesday	Other
SMS202102	Traff Stop / Violatio	2/9/2021 19:38	2/9/2021 19:49	0.00	11.52	A026	EHLEN RD NE, MARION COUNTY/AIRPORT	Tuesday	Other
SMS202102	Traff Stop / Violatio	2/6/2021 17:21	2/6/2021 17:33	0.00	11.48	A026	EHLEN RD NE, MARION COUNTY/AIRPORT	Saturday	Other
SMS202102	Traff Stop / Violatio	2/25/2021 10:06	2/25/2021 10:17	0.00	11.48	A197	HIGHWAY 99E NE, AURORA/1ST ST NE, AU	Thursday	Contract
SMS202102	Suspicious Vehicle	2/23/2021 12:46	2/23/2021 12:57	0.00	11.42	A197	EHLEN RD NE/MILL RACE LN NE(MapBook:	Tuesday	Contract
SMS202102	Traff Stop / Violatio	2/25/2021 14:32	2/25/2021 14:43	0.00	11.42	A197	EHLEN RD NE/MILL RACE LN NE(MapBook:	Thursday	Contract
SMS202102	Traff Stop / Violatio	2/10/2021 19:37	2/10/2021 19:49	0.00	11.40	A026	EHLEN RD NE, MARION COUNTY/AIRPORT	Wednesday	Other
SMS202102	Traff Stop / Violatio	2/6/2021 17:01	2/6/2021 17:13	0.00	11.38	A026	EHLEN RD NE/AIRPORT RD NE(MapBook:1	Saturday	Other
SMS202102	Traff Stop / Violatio	2/9/2021 17:55	2/9/2021 18:07	0.02	11.28	A026	EHLEN RD NE, MARION COUNTY/AIRPORT	Tuesday	Other
SMS202102	Traff Stop / Violatio	2/27/2021 12:25	2/27/2021 12:36	0.00	11.27	A026	EHLEN RD NE, MARION COUNTY/AIRPORT	Saturday	Other
SMS202102	Traff Stop / Violatio	2/3/2021 19:24	2/3/2021 19:35	0.00	11.18	A026	EHLEN RD NE/AIRPORT RD NE(MapBook:1	Wednesday	Other
SMS202102	Traff Stop / Violatio	2/10/2021 19:48	2/10/2021 19:59	0.00	11.17	A026	EHLEN RD NE, MARION COUNTY/AIRPORT	Wednesday	Other
SMS202102	Traff Stop / Violatio	2/3/2021 18:58	2/3/2021 19:09	0.00	11.03	A026	EHLEN RD NE, MARION COUNTY/AIRPORT	Wednesday	Other
SMS202102	Traff Stop / Violatio	2/3/2021 13:03	2/3/2021 13:14	0.00	10.97	A197	OTTAWAY RD NE, AURORA/HIGHWAY 99E	Wednesday	Contract
SMS202102	Traff Stop / Violatio	2/23/2021 12:40	2/23/2021 12:50	0.00	10.73	A197	EHLEN RD NE, AURORA/MILL RACE LN NE,	Tuesday	Contract
SMS202102	Traff Stop / Violatio	2/3/2021 17:50	2/3/2021 18:00	0.00	10.47	A026	EHLEN RD NE/AIRPORT RD NE(MapBook:1	Wednesday	Other
SMS202102	Traff Stop / Violatio	2/6/2021 14:41	2/6/2021 14:51	0.00	10.40	A026	EHLEN RD NE, MARION COUNTY/AIRPORT	Saturday	Other
SMS202102	Traff Stop / Violatio	2/10/2021 20:21	2/10/2021 20:32	0.00	10.40	A026	EHLEN RD NE, MARION COUNTY/AIRPORT	Wednesday	Other
SMS202102	Traff Stop / Violatio	2/10/2021 18:59	2/10/2021 19:09	0.00	10.32	A026	MAIN ST NE, AURORA/EHLEN RD NE, AUR	Wednesday	Other
SMS202102	Traff Stop / Violatio	2/8/2021 18:35	2/8/2021 18:46	0.00	10.30	A026	EHLEN RD NE/AIRPORT RD NE(MapBook:1	Monday	Other
SMS202102	Traff Stop / Violatio	2/6/2021 16:38	2/6/2021 16:48	0.00	10.15	A026	EHLEN RD NE, MARION COUNTY/AIRPORT	Saturday	Other
SMS202102	Audible Alarm - Poli	2/23/2021 23:28	2/23/2021 23:38		9.80	A130	21187 HIGHWAY 99E NE (MapBook:1532),	Tuesday	Other
SMS202102	Traff Stop / Violatio	2/4/2021 8:08	2/4/2021 8:17	0.00	9.40	A171	EHLEN RD NE, MARION COUNTY/AIRPORT	Thursday	Other
SMS202102	Traff Stop / Violatio	2/6/2021 17:34	2/6/2021 17:43	0.00	8.98	A026	EHLEN RD NE, MARION COUNTY/AIRPORT	Saturday	Other
SMS202102	Traff Stop / Violatio	2/6/2021 14:08	2/6/2021 14:17	0.00	8.42	A026	EHLEN RD NE/AIRPORT RD NE(MapBook:1	Saturday	Other
SMS202102	Traff Stop / Violatio	2/27/2021 13:44	2/27/2021 13:51	0.00	7.50	A121	1ST ST NE, AURORA/MAIN ST NE, AURORA	Saturday	Other
SMS202102	Suspicious Activity	2/2/2021 19:18	2/2/2021 19:23		5.55	A025	21581 MAIN ST NE (21581 MAIN ST NE, @	Tuesday	Other
SMS202102	CPR	2/7/2021 11:13	2/7/2021 11:18		5.27	A035	14725 SMITH LN NE (MapBook:1432), AUR	Sunday	Other