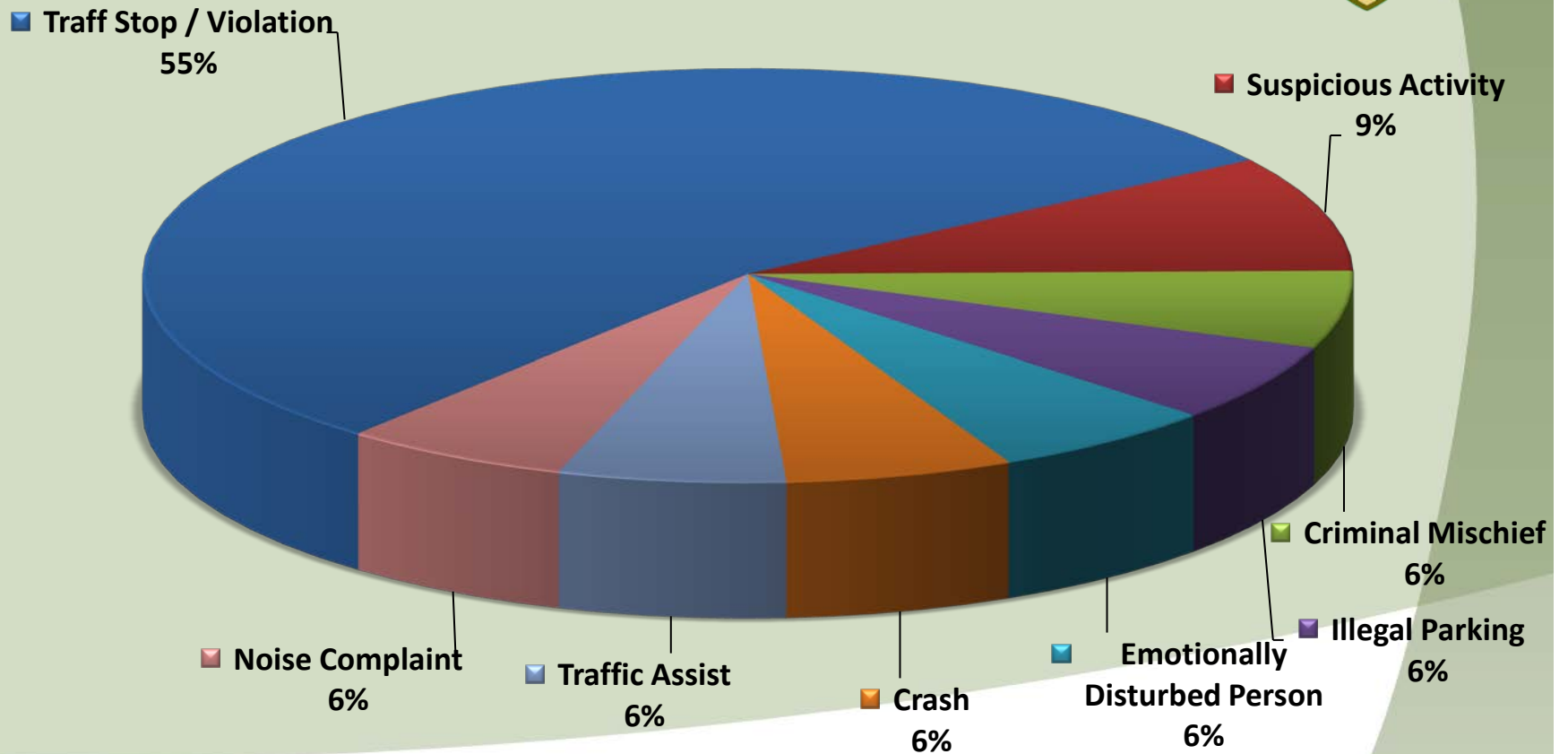
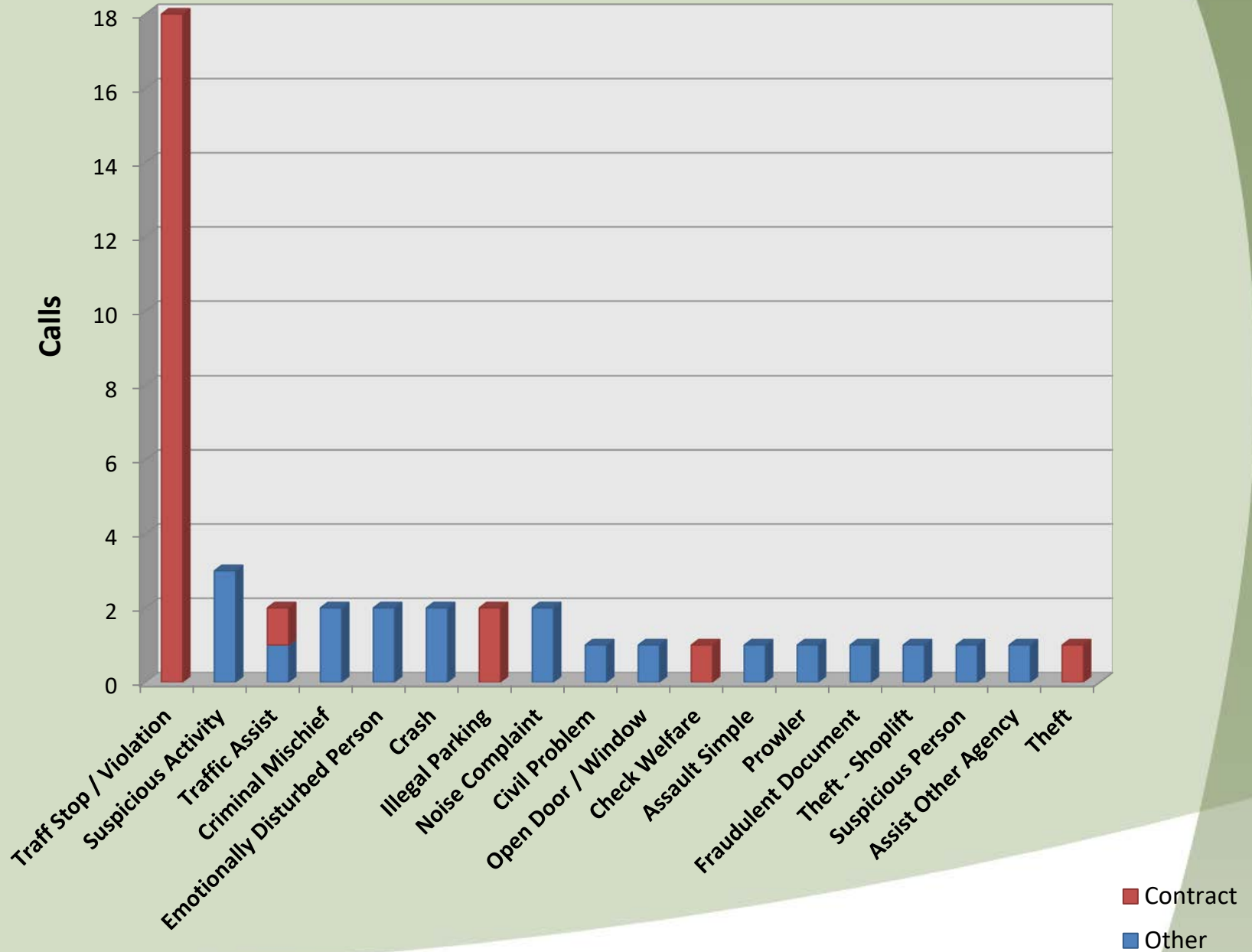


# City of Aurora Top Calls for Service April 2021

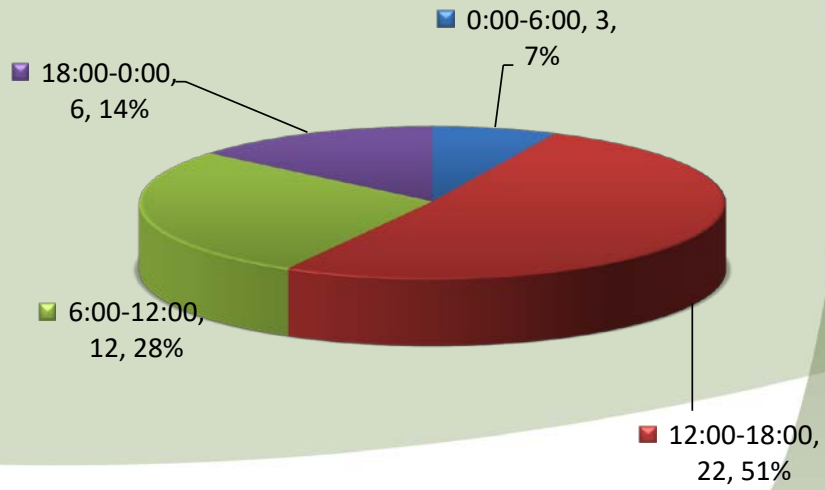




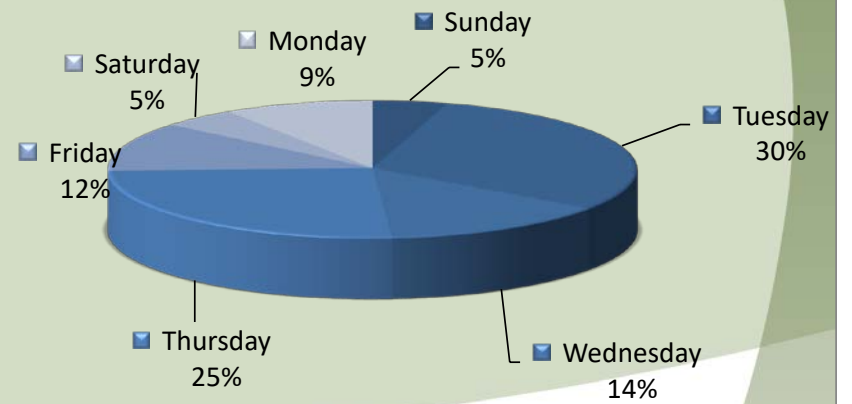
## Call Type by Primary Deputy April 2021



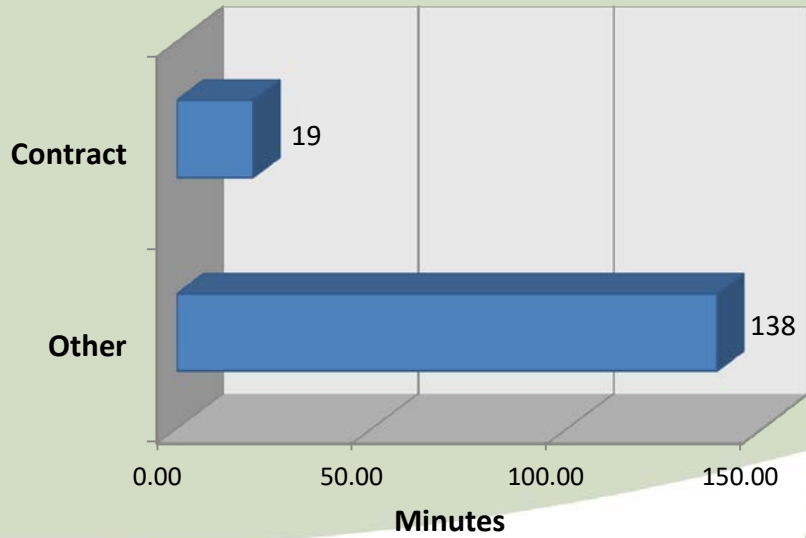
**City of Aurora  
Calls for Service by Hours Range  
April 2021**



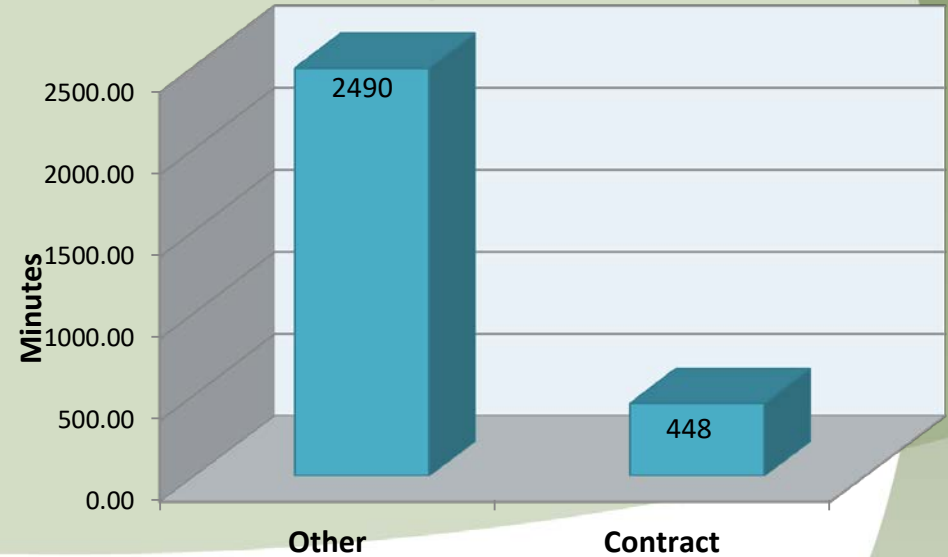
**City of Aurora  
Calls for Service by Day of Week  
April 2021**



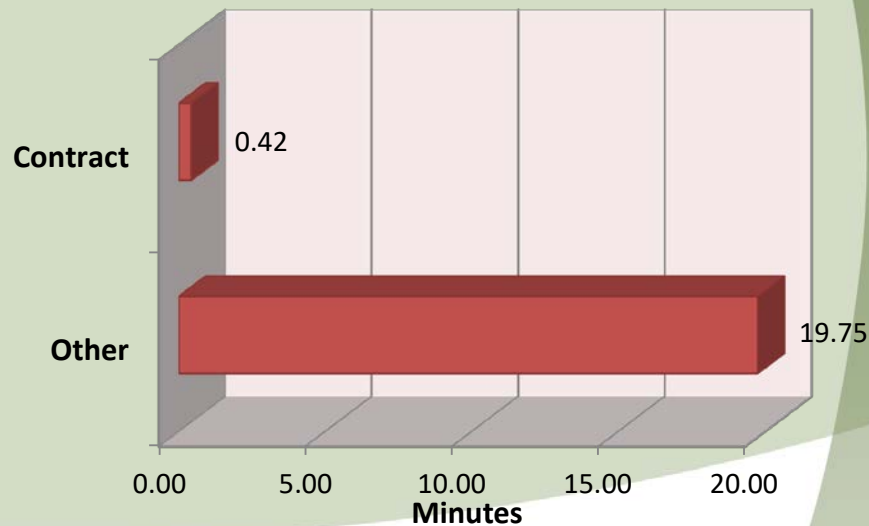
**City of Aurora  
Calls Average Call Length  
April 2021**



**City of Aurora  
Calls Total Call Length  
April 2021**



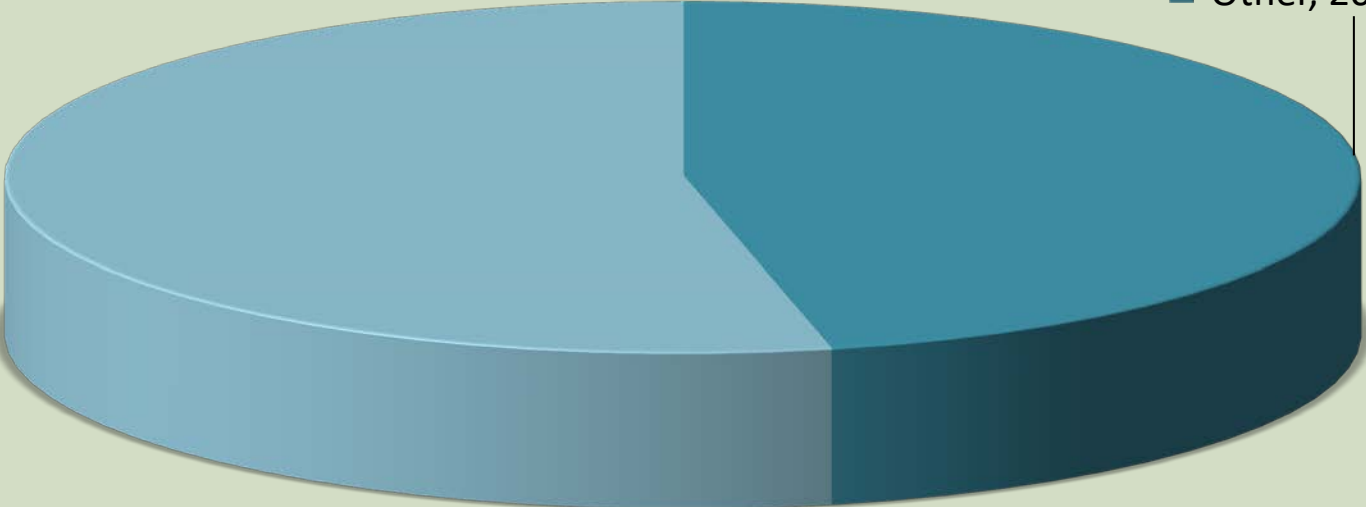
**City of Aurora  
Average Call Arrival Time (Traffic Removed)  
April 2021**



# City of Aurora Calls by Primary Deputy April 2021

Contract, 23, 53%

Other, 20, 47%



EVENTID	Combined Type	DISPATCH DATE	CLEARED DATE	Arrival in Minutes	Call Length in Minutes	PRIMARY UNIT	LOCATION	Day of Week	Deputy
SMS202104	Traffic Stop / Violatio	4/6/2021 6:55	4/6/2021 7:06	0.00	11.38	A197	EHLEN RD NE, AURORA/MILL RACE LN NE,	Tuesday	Contract
SMS202104	Traffic Assist	4/6/2021 13:22	4/6/2021 13:37	0.00	15.15	A197	EHLEN RD NE/MILL RACE LN NE(MapBook:	Tuesday	Contract
SMS202104	Traffic Stop / Violatio	4/6/2021 15:38	4/6/2021 15:49	0.00	11.02	A197	HIGHWAY 99E NE, AURORA/1ST ST NE, AU	Tuesday	Contract
SMS202104	Traffic Stop / Violatio	4/7/2021 11:08	4/7/2021 11:19	0.00	11.17	A197	EHLEN RD NE, MARION COUNTY/AIRPORT	Wednesday	Contract
SMS202104	Prowler	4/8/2021 15:23	4/8/2021 16:34	18.85	52.05	A134	20752 FILBERT ST NE (MapBook:1532), AU	Thursday	Other
SMS202104	Emotionally Disturb	4/8/2021 16:48	4/8/2021 18:41		113.48	A025	21294 LIBERTY ST NE (MapBook:1532), AU	Thursday	Other
SMS202104	Assault Simple	4/8/2021 22:56	4/9/2021 0:11	17.20	57.58	A164	EHLEN RD NE, MARION COUNTY/AIRPORT	Thursday	Other
SMS202104	Assist Other Agency	4/9/2021 8:37	4/9/2021 9:23	29.60	16.17	A137	14750 ORCHARD AV NE (MapBook:1532),	Friday	Other
SMS202104	Criminal Mischief	4/10/2021 8:56	4/10/2021 9:54		57.17	A137	20948 HIGHWAY 99E NE (MapBook:1532),	Saturday	Other
SMS202104	Civil Problem	4/11/2021 11:29	4/11/2021 14:42		193.02	A137	14979 2ND ST NE (MapBook:1432), @KNIC	Sunday	Other
SMS202104	Theft - Shoplift	4/11/2021 18:19	4/12/2021 0:57		398.53	A109	21627 HIGHWAY 99E NE (MapBook:1432),	Sunday	Other
SMS202104	Fraudulent Docume	4/12/2021 10:41	4/12/2021 17:36		414.97	A109	20875 WALNUT ST NE (MapBook:1532), AI	Monday	Other
SMS202104	Theft	4/13/2021 9:22	4/13/2021 11:26	0.00	124.87	A197	21687 HIGHWAY 99E NE (MapBook:1432),	Tuesday	Contract
SMS202104	Noise Complaint	4/13/2021 23:22	4/13/2021 23:56	18.45	15.62	A164	16613 UMBENHOWER LN NE (MapBook:1:	Tuesday	Other
SMS202104	Traffic Stop / Violatio	4/14/2021 15:13	4/14/2021 15:25	0.00	11.78	A197	HIGHWAY 99E NE, AURORA/4TH ST NE, AL	Wednesday	Contract
SMS202104	Traffic Stop / Violatio	4/15/2021 7:03	4/15/2021 7:13	0.00	10.67	A197	HIGHWAY 99E NE, AURORA/BOBS AV NE, /	Thursday	Contract
SMS202104	Traffic Stop / Violatio	4/15/2021 13:03	4/15/2021 13:14	0.00	11.75	A197	EHLEN RD NE/AIRPORT RD NE(MapBook:1	Thursday	Contract
SMS202104	Check Welfare	4/15/2021 13:47	4/15/2021 14:11	9.72	13.95	A197	21568 HIGHWAY 99E NE (MapBook:1432),	Thursday	Contract
SMS202104	Traffic Stop / Violatio	4/15/2021 14:25	4/15/2021 14:37	0.00	12.05	A197	HIGHWAY 99E NE, AURORA/1ST ST NE, AU	Thursday	Contract
SMS202104	Suspicious Person	4/20/2021 4:00	4/20/2021 4:58	35.65	22.43	A162	HIGHWAY 99E NE, AURORA/OTTAWAY RD	Tuesday	Other
SMS202104	Illegal Parking	4/20/2021 7:20	4/20/2021 7:46	0.00	26.55	A197	21651 MAIN ST NE (MapBook:1432), AUR	Tuesday	Contract
SMS202104	Traffic Stop / Violatio	4/20/2021 14:47	4/20/2021 14:58	0.00	11.40	A197	HIGHWAY 99E NE/3RD ST NE(MapBook:15	Tuesday	Contract
SMS202104	Traffic Stop / Violatio	4/20/2021 15:01	4/20/2021 15:17	0.00	15.23	A197	HIGHWAY 99E NE/4TH ST NE(MapBook:15	Tuesday	Contract
SMS202104	Crash	4/20/2021 16:48	4/20/2021 21:33	40.00	244.77	A177	AIRPORT RD NE, AURORA/EHLEN RD NE, N	Tuesday	Other
SMS202104	Suspicious Activity	4/21/2021 17:53	4/21/2021 22:08	11.78	243.80	A177	EHLEN RD NE, AURORA/MAIN ST NE, AUR	Wednesday	Other
SMS202104	Criminal Mischief		4/21/2021 18:54				MAIN ST NE, AURORA/EHLEN RD NE, AUR	Wednesday	Other
SMS202104	Suspicious Activity	4/22/2021 12:57	4/22/2021 16:41		224.65	A031	EHLEN RD NE, AURORA/MAIN ST NE, AUR	Thursday	Other
SMS202104	Suspicious Activity	4/23/2021 13:55	4/23/2021 15:16		81.68	A182	14932 BOBS AV NE (MapBook:1532), AUR	Friday	Other
SMS202104	Illegal Parking	4/23/2021 20:18	4/23/2021 21:13	0.00	54.63	A197	21651 MAIN ST NE (MapBook:1432), AUR	Friday	Contract
SMS202104	Open Door / Window		4/24/2021 13:53				21527 HIGHWAY 99E NE (MapBook:1432),	Saturday	Other
SMS202104	Traffic Stop / Violatio	4/26/2021 14:17	4/26/2021 14:27	0.00	10.00	A197	HIGHWAY 99E NE/ORCHARD AV NE(MapB	Monday	Contract
SMS202104	Traffic Stop / Violatio	4/26/2021 14:31	4/26/2021 14:43	0.00	12.02	A197	HIGHWAY 99E NE, AURORA/3RD ST NE, AL	Monday	Contract
SMS202104	Traffic Stop / Violatio	4/26/2021 14:54	4/26/2021 15:05	0.00	10.97	A197	EHLEN RD NE, MARION COUNTY/AIRPORT	Monday	Contract
SMS202104	Traffic Stop / Violatio	4/27/2021 14:18	4/27/2021 14:29	0.00	10.97	A197	HIGHWAY 99E NE/1ST ST NE(MapBook:14:	Tuesday	Contract
SMS202104	Emotionally Disturb	4/27/2021 16:21	4/27/2021 16:59	0.00	38.03	A425	21294 LIBERTY ST NE (MapBook:1532), AU	Tuesday	Other
SMS202104	Noise Complaint	4/27/2021 22:23	4/27/2021 23:53	3.38	86.28	A164	16611 UMBENHOWER LN NE (MapBook:1:	Tuesday	Other
SMS202104	Traffic Stop / Violatio	4/28/2021 7:12	4/28/2021 7:24	0.00	12.48	A197	HIGHWAY 99E NE/BOBS AV NE(MapBook::	Wednesday	Contract
SMS202104	Traffic Stop / Violatio	4/28/2021 7:38	4/28/2021 7:49	0.00	10.80	A197	HIGHWAY 99E NE/1ST ST NE(MapBook:14:	Wednesday	Contract
SMS202104	Traffic Stop / Violatio	4/29/2021 10:49	4/29/2021 11:06	0.00	17.33	A197	HIGHWAY 99E NE, AURORA/1ST ST NE, AU	Thursday	Contract
SMS202104	Traffic Stop / Violatio	4/29/2021 15:20	4/29/2021 15:30	0.00	10.10	A197	HIGHWAY 99E NE, AURORA/1ST ST NE, AU	Thursday	Contract
SMS202104	Traffic Stop / Violatio	4/29/2021 15:35	4/29/2021 15:47	0.00	11.80	A197	HIGHWAY 99E NE, AURORA/1ST ST NE, AU	Thursday	Contract
SMS202104	Traffic Assist	4/30/2021 17:34	4/30/2021 17:42		8.52	A022	EHLEN RD NE, MARION COUNTY/AIRPORT	Friday	Other
SMS202104	Crash	4/30/2021 22:25	5/1/2021 2:30	22.53	221.60	A164	21687 HIGHWAY 99E NE (MapBook:1432),	Friday	Other