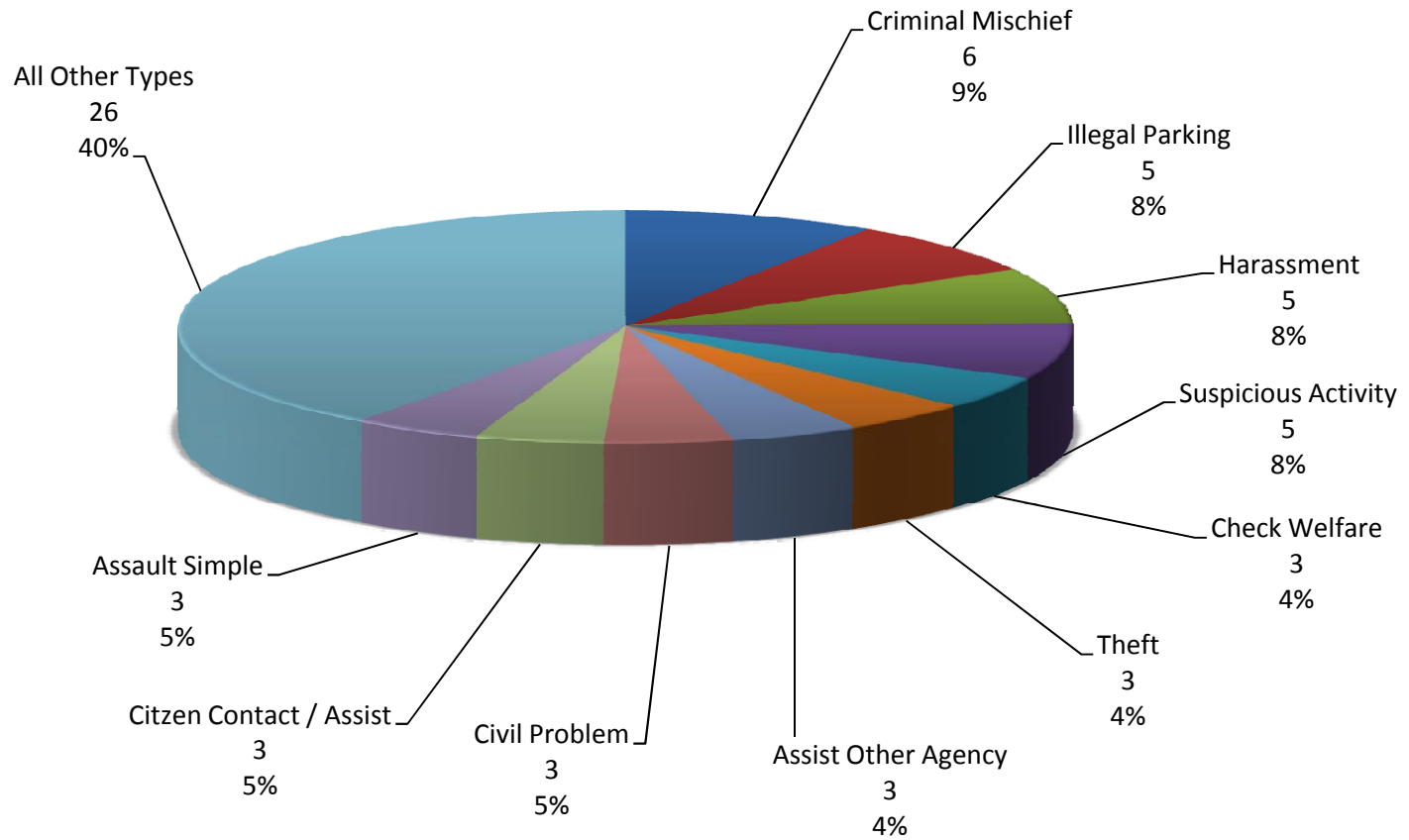
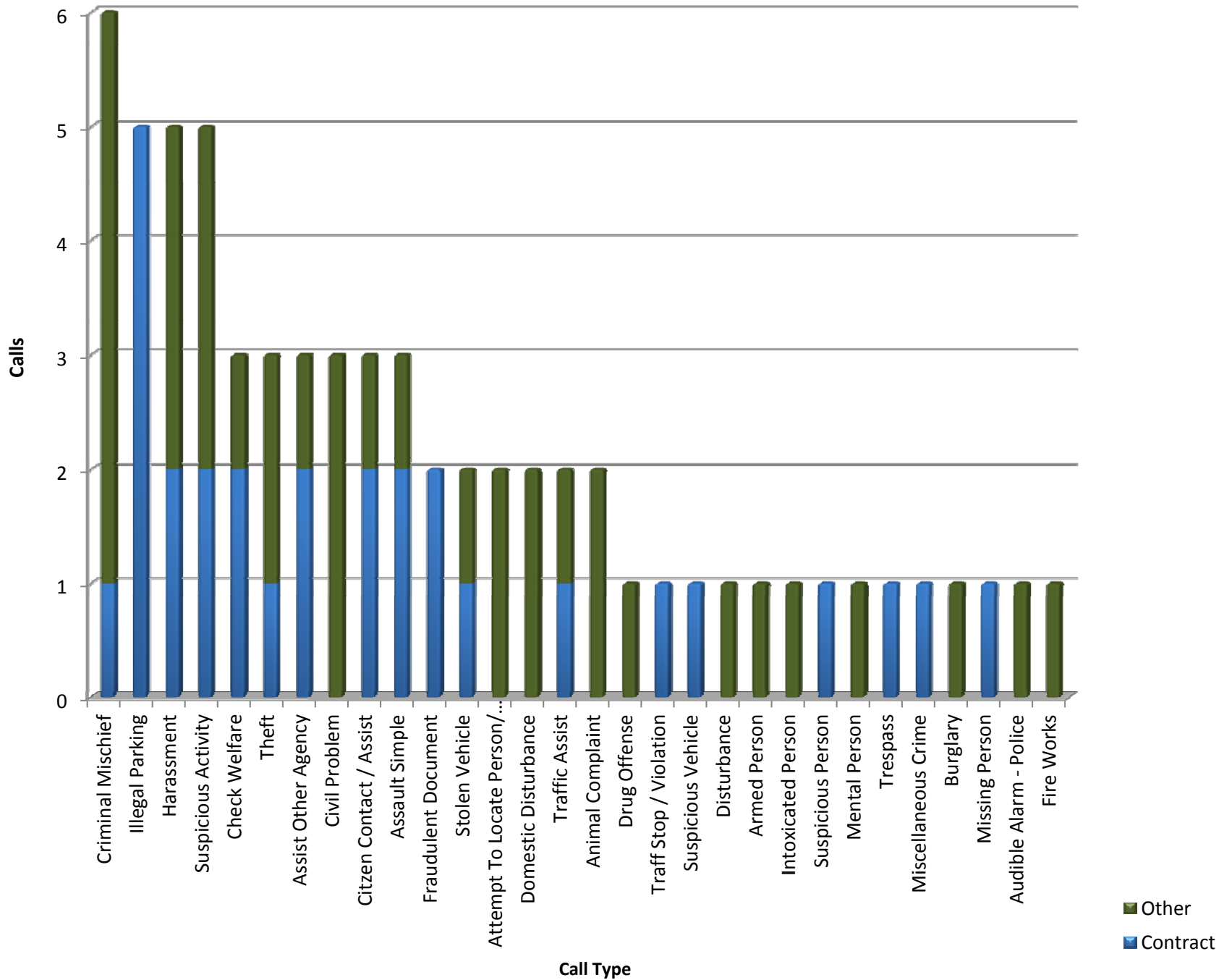


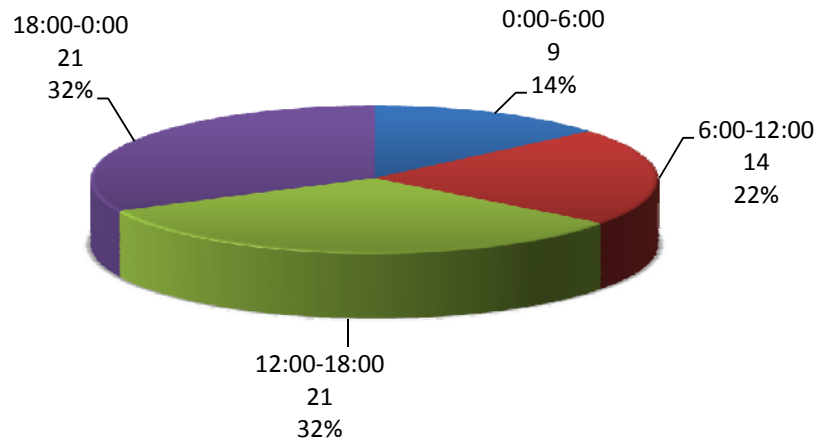
Jefferson Top Calls for Service March 2013



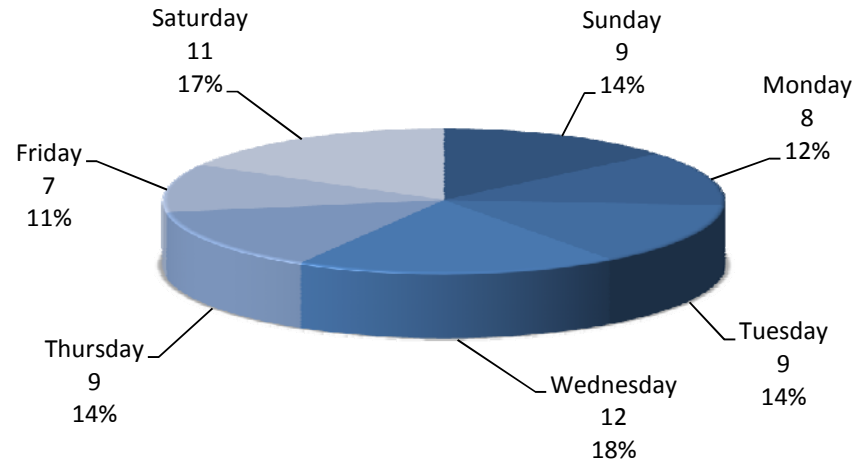
Call Type by Primary Deputy March 2013



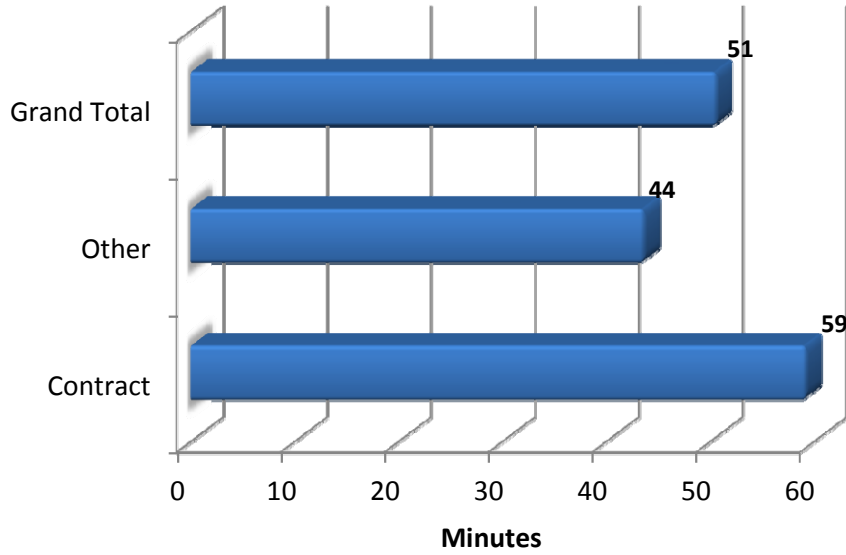
**Jefferson Calls for Service by Hours Range
March 2013**



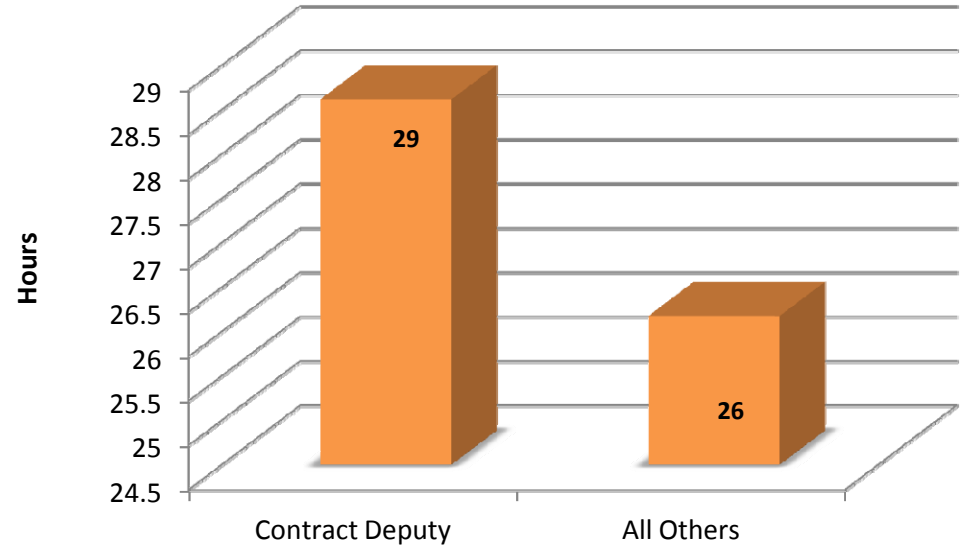
**Jefferson Calls for Service by Day of Week
March 2013**



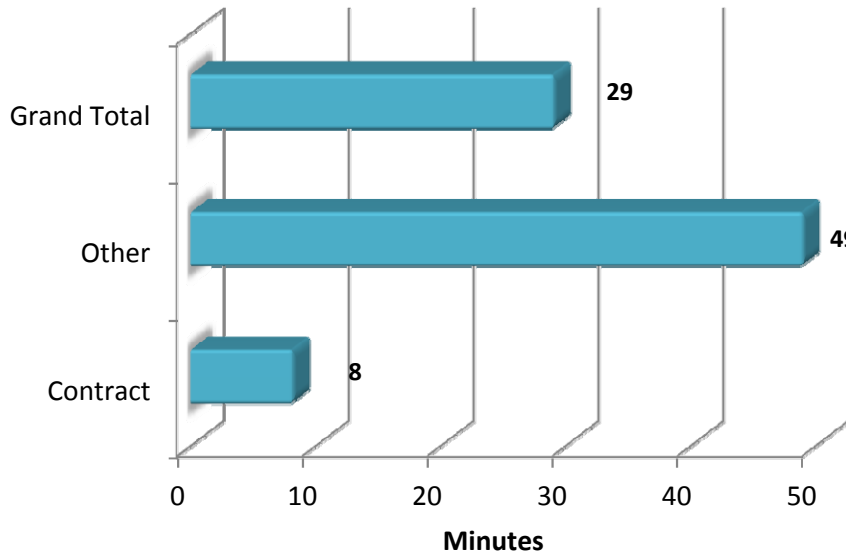
**Jefferson Calls Average Call Length
March 2013**



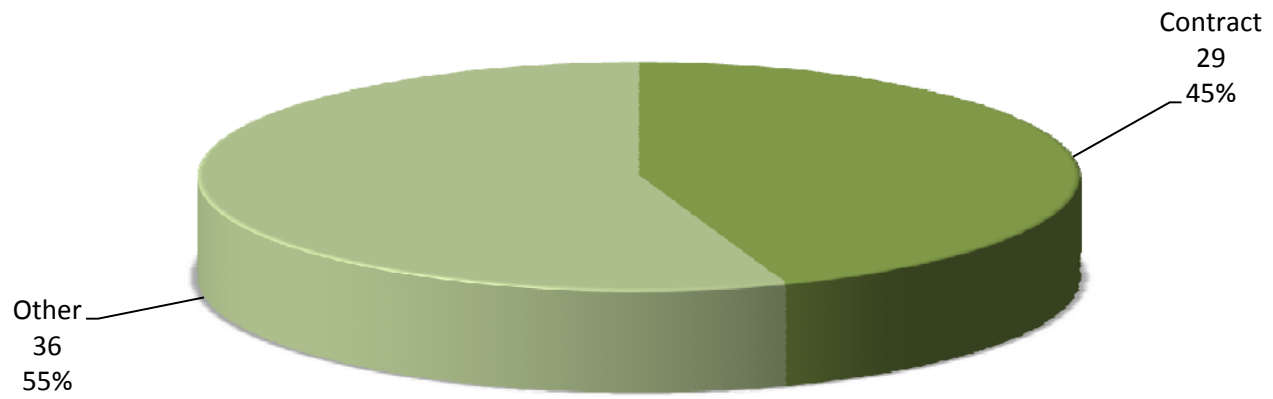
**Jefferson Calls Total Call Length
March 2013**



**Jefferson Calls Average Call Arrival Time
March 2013**



**Jefferson Calls by Primary Deputy
March 2013**



Calls for Service Jefferson March 2013

EVENTID	CASEID	Combined Type	PRIMARY_UNIT	CREATE_DATE	DISPATCH_DATE	ARRIVAL_DATE	CLEARED_DATE	Arrival in Minutes	Call Length in Minutes	DISPOSITION	ZONE	PRIORITY	AGENCY	SOURCE	LOCATION
SMS201303010003	SMS13003521	Audible Alarm - Police	A141	3/1/2013 1:43	3/1/2013 0:51	3/1/2013 1:39	3/1/2013 1:43	48.62	3.82	5 SMS03-JEFFERSON		5 SMS	SMS		157 N 2ND ST (MapBook:5020), JEFFERSON, 97352 (HAZEL ST/UNION ST, S 2ND ST; @GUADALAJARA GRILL)
SMS201303010220	SMS13003593	Domestic Disturbance	A113	3/1/2013 21:35	3/1/2013 20:46	3/1/2013 21:09	3/1/2013 21:35	23.27	25.90	5 SMS03-JEFFERSON	T2	SMS	SMS		207 HAZEL ST (MapBook:5020), JEFFERSON, 97352 (N 3RD ST/N 2ND ST)
SMS201303020058	SMS13003622	Mental Person	A114	3/2/2013 10:31	3/2/2013 9:44	3/2/2013 9:57	3/2/2013 11:17	13.45	79.52	5 SMS03-JEFFERSON		3 SMS	SMS		207 HAZEL ST (MapBook:5020), JEFFERSON, 97352 (N 3RD ST/N 2ND ST)
SMS201303030046	SMS13003680	Theft	CU060	3/3/2013 7:26	3/3/2013 7:26		3/3/2013 7:27		1.00	5 SMS03-JEFFERSON		4 SMS	SMS		427 HIGH ST (MapBook:5020), JEFFERSON, 97352 (DOVER CT/DELORES DR)
SMS201303030108	SMS13003703	Criminal Mischief	CU006	3/3/2013 16:12	3/3/2013 16:12		3/3/2013 16:12		0.32	5 SMS03-JEFFERSON		4 SMS	SMS		186 N 10TH ST (MapBook:5020), JEFFERSON, 97352 (HAZEL ST/FILBERT ST, S 10TH ST)
SMS201303030115	SMS13003709	Miscellaneous Crime	A119	3/3/2013 17:59	3/3/2013 16:59	3/3/2013 16:59	3/3/2013 22:14	0.02	315.07	1 SMS03-JEFFERSON		4 SMS	SMS		230 MILL ST, JEFFERSON, 97352 (OLD PACIFIC HW/FERRY ST)
SMS201303030096	SMS13003724	Citizen Contact / Assist	A119	3/4/2013 0:02	3/3/2013 15:49		3/4/2013 0:02		492.50	5 SMS03-JEFFERSON		4 SMS	SMS		135 S 6TH ST (MapBook:5020), JEFFERSON, 97352 (ERIK PL, LOREE PL/UNION ST)
SMS201303040112	SMS13003760	Suspicious Activity	A141	3/4/2013 19:12	3/4/2013 19:07		3/4/2013 19:12		4.97	5 SMS03-JEFFERSON		3 SMS	SMS		103 OLD PACIFIC HW (MapBook:5019), JEFFERSON, 97352 (: @JEFFERSON HOMETOWN MARKET)
SMS201303050077	SMS13003796	Suspicious Person	A143	3/5/2013 12:15	3/5/2013 11:01	41338.46094	3/5/2013 12:15	2.10	71.65	5 SMS03-JEFFERSON		4 SMS	SMS		615 N 2ND ST (MapBook:4920), JEFFERSON, 97352 (NORTH AV/UNIVERSITY ST)
SMS201303050129	SMS13003802	Illegal Parking	A143	3/5/2013 14:36	3/5/2013 14:20	3/5/2013 14:28	3/5/2013 14:36	8.38	8.13	5 SMS03-JEFFERSON		4 SMS	SMS		701 S 3RD ST (MapBook:5020), JEFFERSON, 97352 (S DYLAN DR/HIGH ST)
SMS201303070047	SMS13003884	Fraudulent Document	A143	3/7/2013 10:05	3/7/2013 9:51		3/7/2013 10:21		29.80	5 SMS03-JEFFERSON		4 SMS	SMS		790 S 5TH ST (MapBook:5020), JEFFERSON, 97352 (PEPPERMINT ST, PEPPERMINT ST/DELORES DR)
SMS201303070110	SMS13003907	Fraudulent Document	A143	3/7/2013 12:40	3/7/2013 12:28		3/7/2013 12:47		19.42	5 SMS03-JEFFERSON		4 SMS	SMS		191 S 5TH ST (MapBook:5020), JEFFERSON, 97352 (COLUMBIA ST/N 5TH ST, UNION ST)
SMS201303090055	SMS13004047	Criminal Mischief	A114	3/9/2013 10:33	3/9/2013 10:28		3/9/2013 10:33		4.68	5 SMS03-JEFFERSON		4 SMS	SMS		148 N 9TH ST (MapBook:5020), JEFFERSON, 97352 (HAZEL ST/FILBERT ST, S 9TH ST)
SMS201303090102	SMS13004063	Assault Simple	A119	3/9/2013 16:49	3/9/2013 16:20	3/9/2013 16:24	3/9/2013 17:06	23.90	41.65	1 SMS03-JEFFERSON		1 SMS	SMS		HAZEL ST, JEFFERSON/N 3RD ST, JEFFERSON(MapBook:5020)
SMS201303090148	SMS13004088	Suspicious Vehicle	A119	3/9/2013 23:07	3/9/2013 22:08	3/9/2013 22:28	3/9/2013 23:07	0.00	39.18	5 SMS03-JEFFERSON		3 SMS	SMS		OLD PACIFIC HW, JEFFERSON/MILL ST, JEFFERSON(MapBook:5019)
SMS201303100096	SMS13004126	Attempt To Locate Person/ Vehicle	A142	3/10/2013 18:18	3/10/2013 16:25	3/10/2013 16:48	3/10/2013 18:19	23.27	91.13	5 SMS03-JEFFERSON		5 SMS	SMS		A142..211 S 5TH ST (MapBook:5020), JEFFERSON, 97352 (COLUMBIA ST/N 5TH ST, UNION ST)
SMS201303110061	SMS13004160	Criminal Mischief	A143	3/11/2013 12:34	3/11/2013 12:17	41344.51231	3/11/2013 12:34	0.02	16.93	5 SMS03-JEFFERSON		4 SMS	SMS		647 N 3RD ST, JEFFERSON, 97352 (NORTH AV/MARION ST, Near:ST THOMAS CATHOLIC CHURCH)
SMS201303110076	SMS13004164	Citizen Contact / Assist	A143	3/11/2013 14:09	3/11/2013 13:27	41344.58416	3/11/2013 14:09	33.88	8.20	5 SMS03-JEFFERSON		4 SMS	SMS		238 UNION ST (MapBook:5020), JEFFERSON, 97352 (S 3RD ST, N 3RD ST/N 2ND ST, S 2ND ST)
SMS201303120062	SMS13004222	Assist Other Agency	A143	3/12/2013 11:34	3/12/2013 10:35	41345.46523	3/12/2013 11:34	34.57	24.62	5 SMS03-JEFFERSON		5 SMS	SMS		351 S MAIN ST (MapBook:5019), JEFFERSON, 97352 (GREENWOOD DR/S 2ND ST, OLD PACIFIC HW)
SMS201303120065	SMS13004225	Harassment	A143	3/12/2013 11:50	3/12/2013 11:33		3/12/2013 12:11		37.55	5 SMS03-JEFFERSON		4 SMS	SMS		368 S 2ND ST (MapBook:5019), JEFFERSON, 97352 (GREENWOOD DR/COLUMBIA ST)
SMS201303120165	SMS13004243	Missing Person	A143	3/12/2013 16:52	3/12/2013 16:18	41345.69632	3/12/2013 16:52	23.85	10.12	5 SMS03-JEFFERSON		3 SMS	SMS		N 5TH ST/UNION ST(MapBook:5020)
SMS201303120163	SMS13004245	Check Welfare	A143	3/12/2013 18:17	3/12/2013 18:07	41345.75829	3/12/2013 18:17	4.78	5.78	5 SMS03-JEFFERSON		3 SMS	SMS		802 HAZEL ST (MapBook:5020), JEFFERSON, 97352 (N 9TH ST/N 8TH ST)
SMS201303120183	SMS13004253	Suspicious Activity	A037	3/12/2013 19:12	3/12/2013 19:07		3/12/2013 19:14		7.08	5 SMS03-JEFFERSON		4 SMS	SMS		152 S 2ND ST @US POST OFFICE (MapBook:5019), JEFFERSON
SMS201303120182	SMS13004257	Assault Simple	A141	3/12/2013 19:47	3/12/2013 19:47	41345.82604	3/12/2013 20:33	2.27	43.77	5 SMS03-JEFFERSON		3 SMS	SMS		749 HAZEL ST (MapBook:5020), JEFFERSON, 97352 (N 8TH ST/N 7TH ST)
SMS201303130001	SMS13004264	Domestic Disturbance	A141	3/13/2013 1:24	3/13/2013 0:47	3/13/2013 1:05	3/13/2013 2:04	17.68	59.23	1 SMS03-JEFFERSON	T2	SMS	SMS		413 S ALI CT (MapBook:5020), JEFFERSON, 97352 (S GRICE LP/)
SMS201303130003	SMS13004266	Check Welfare	A147	3/13/2013 2:18	3/13/2013 1:44	41346.07409	3/13/2013 2:19	1.72	33.15	5 SMS03-JEFFERSON		3 SMS	SMS		241 SANTIAM ST (MapBook:5020), JEFFERSON, 97352 (N 3RD ST/N 2ND ST)
SMS201303130200	SMS13004267	Harassment	A037	3/13/2013 2:23	3/12/2013 22:02	3/13/2013 2:22	3/13/2013 2:27	260.58	4.35	1 SMS03-JEFFERSON		4 SMS	SMS		790 S 5TH ST (MapBook:5020), JEFFERSON, 97352 (PEPPERMINT ST, PEPPERMINT ST/DELORES DR)
SMS201303130171	SMS13004315	Harassment	A147	3/13/2013 19:00	3/13/2013 18:32	41346.78438	3/13/2013 19:18	17.00	28.88	0 SMS03-JEFFERSON		4 SMS	SMS		426 UNION ST (MapBook:5020), JEFFERSON, 97352 (S 5TH ST, N 5TH ST/S 3RD ST, N 3RD ST, @MARION COUNTY HOUSING AUTHORITY)
SMS201303150222	SMS13004452	Suspicious Activity	A119	3/15/2013 23:26	3/15/2013 23:01	3/15/2013 23:19	3/15/2013 23:26	17.48	6.93	5 SMS03-JEFFERSON		3 SMS	SMS		480 N 2ND ST (MapBook:5019), JEFFERSON, 97352 (UNIVERSITY ST/OLSON DR)
SMS201303160008	SMS13004461	Harassment	A119	3/16/2013 1:26	3/16/2013 0:25	3/16/2013 0:28	3/16/2013 1:26	3.18	58.35	5 SMS03-JEFFERSON		4 SMS	SMS		#** WILL CALL**196 N 12TH ST (MapBook:5020), JEFFERSON, 97352 (HAZEL ST/FILBERT ST, S 12TH ST)
SMS201303170044	SMS13004522	Criminal Mischief	A198	3/17/2013 10:53	3/17/2013 10:52	3/17/2013 16:11	3/17/2013 16:49	319.87	37.75	5 SMS03-JEFFERSON		4 SMS	SMS		800 S 5TH ST SE, JEFFERSON, 97352 (HARRIS LN SE, JEFFERSON SCIO DR, JEFFERSON SCIO DR/PEPPERMINT ST, PEPPERMINT ST)
SMS201303170127	SMS13004554	Assist Other Agency	A197	3/17/2013 22:14	3/17/2013 21:59	3/17/2013 22:23	3/17/2013 23:49	23.90	85.60	1 SMS03-JEFFERSON		5 SMS	SMS		322 CONSER ST (MapBook:4920), JEFFERSON, 97352 (JEFFERSON MARION RD/N 3RD ST)
SMS201303180039	SMS13004584	Illegal Parking	A143	3/18/2013 10:02	3/18/2013 9:48	3/18/2013 9:58	3/18/2013 10:02	9.83	4.63	5 SMS03-JEFFERSON		4 SMS	SMS		S 3RD ST, JEFFERSON/HIGH ST, JEFFERSON(MapBook:5020)
SMS201303180166	SMS13004604	Check Welfare	A143	3/18/2013 15:22	3/18/2013 15:03		3/18/2013 15:22		18.38	5 SMS03-JEFFERSON		3 SMS	SMS		173 FERRY ST (MapBook:5019), JEFFERSON, 97352 (MILL ST/S MAIN ST)
SMS201303200009	SMS13004715	Armed Person	A037	3/20/2013 4:54	3/20/2013 3:33	41353.16344	3/20/2013 6:00	21.68	125.35	1 SMS03-JEFFERSON	T2	SMS	SMS		790 S 5TH ST (MapBook:5020), JEFFERSON, 97352 (PEPPERMINT ST, PEPPERMINT ST/DELORES DR)
SMS201303200014	SMS13004717	Traffic Assist	A143	3/20/2013 6:34	3/20/2013 6:34	41353.26955	3/20/2013 6:34	4.43	6.18	5 SMS03-JEFFERSON		3 SMS	SMS		JEFFERSON SCIO DR, JEFFERSON/S 5TH ST, JEFFERSON(MapBook:5120)
SMS201303200231	SMS13004751	Trespass	A143	3/20/2013 16:53	3/20/2013 16:45	3/20/2013 16:46	3/20/2013 16:53	0.80	6.88	5 SMS03-JEFFERSON		4 SMS	SMS		S MAIN ST, JEFFERSON/S 2ND ST, JEFFERSON(MapBook:5019)
SMS201303200240	SMS13004770	Disturbance	A158	3/20/2013 18:38	3/20/2013 17:08	3/20/2013 17:35	3/20/2013 20:21	26.50	166.02	5 SMS03-JEFFERSON		3 SMS	SMS		226 S 7TH ST (MapBook:5020), JEFFERSON, 97352 (GREENWOOD DR/UNION ST, N 7TH ST)
SMS201303200295	SMS13004774	Theft	A141	3/20/2013 20:04	3/20/2013 19:59	3/20/2013 20:04	3/20/2013 20:23	4.78	19.25	5 SMS03-JEFFERSON		4 SMS	SMS		103 OLD PACIFIC HW (MapBook:5019), JEFFERSON, 97352 (: @JEFFERSON HOMETOWN MARKET)
SMS201303210034	SMS13004790	Theft	A143	3/21/2013 9:49	3/21/2013 9:32		3/21/2013 9:49		16.53	5 SMS03-JEFFERSON		4 SMS	SMS		103 OLD PACIFIC HW (MapBook:5019), JEFFERSON, 97352 (: @JEFFERSON HOMETOWN MARKET)
SMS201303210129	SMS13004802	Illegal Parking	A143	3/21/2013 13:48	3/21/2013 13:37		3/21/2013 13:48		10.73	5 SMS03-JEFFERSON		4 SMS	SMS		S 3RD ST, JEFFERSON/HIGH ST, JEFFERSON(MapBook:5020)
SMS201303220064	SMS13004882	Harassment	A193	3/22/2013 17:44	3/22/2013 11:29		3/22/2013 17:44		375.23	1 SMS03-JEFFERSON		4 SMS	SMS		**A193** 552 N 2ND ST
SMS201303220158	SMS13004889	Animal Complaint	A037	3/22/2013 19:21	3/22/2013 18:45		3/22/2013 19:31		45.60	5 SMS03-JEFFERSON		4 SMS	SMS		780 S 5TH ST (MapBook:5020), JEFFERSON, 97352 (PEPPERMINT ST, PEPPERMINT ST/DELORES DR)
SMS201303230098	SMS13004946	Stolen Vehicle	A142	3/23/2013 16:08	3/23/2013 15:52	3/23/2013 18:15	3/23/2013 18:18	142.72	3.52	1 SMS03-JEFFERSON		4 SMS	SMS		383 TANGLEWOOD CT (MapBook:5020), JEFFERSON, 97352 (/S 3RD ST, TANGLEWOOD DR)
SMS201303230148	SMS13004959	Civil Problem	A181	3/23/2013 20:59	3/23/2013 20:48		3/23/2013 21:15		26.45	5 SMS03-JEFFERSON		4 SMS	SMS		534 HAZEL ST (MapBook:5020), JEFFERSON, 97352 (N 6TH ST/N 5TH ST)
SMS201303230158	SMS13004962	Intoxicated Person	A199	3/23/2013 23:20	3/23/2013 22:46	3/23/2013 23:07	3/23/2013 23:20	21.80	12.85	5 SMS03-JEFFERSON		4 SMS	SMS		238 N 3RD ST (MapBook:5020), JEFFERSON, 97352 (CHURCH ST/HAZEL ST)
SMS201303230160	SMS13004964	Drug Offense	A199	3/23/2013 23:33	3/23/2013 23:19	3/23/2013 23:26	3/23/2013 23:33	6.75	6.98	5 SMS03-JEFFERSON		3 SMS	SMS		796 N SUNRISE DR (MapBook:5020), JEFFERSON, 97352 (S SUNRISE DR/7TH ST)
SMS201303240019	SMS13004981	Suspicious Activity	A199	3/24/2013 5:16	3/24/2013 4:54	3/24/2013 5:08	3/24/2013 5:16	14.25	8.18	5 SMS03-JEFFERSON		3 SMS	SMS		267 N 5TH ST (MapBook:5020), JEFFERSON, 97352 (WALNUT ST/HAZEL ST)
SMS201303240087	SMS13004999	Citizen Contact / Assist	A198	3/24/2013 14:54	3/24/2013 14:45		3/24/2013 14:54		8.42	5 SMS03-JEFFERSON		4 SMS	SMS		609 UNION ST (MapBook:5020), JEFFERSON, 97352 (S 7TH ST, N 7TH ST/S 6TH ST)
SMS201303240126	SMS13005012	Burglary	A553	3/24/2013 19:13	3/24/2013 18:51	3/24/2013 19:20	3/24/2013 20:29	28.20	69.02	1 SMS03-JEFFERSON		4 SMS	SMS		442 N 3RD ST (MapBook:5020), JEFFERSON, 97352 (UNIVERSITY ST/SANTIAM ST)
SMS201303250141	SMS13005063	Traffic Stop / Violation	A143	3/25/2013 16:51	3/25/2013 16:42	3/25/2013 16:42	3/25/2013 17:30	0.00	48.13	1 SMS03-JEFFERSON	T6	SMS	SMS		114 N 2ND ST (MapBook:5019), JEFFERSON, 97352 (HAZEL ST/UNION ST, S 2ND ST; @SANTIAM MARKET)
SMS201303250154	SMS130														