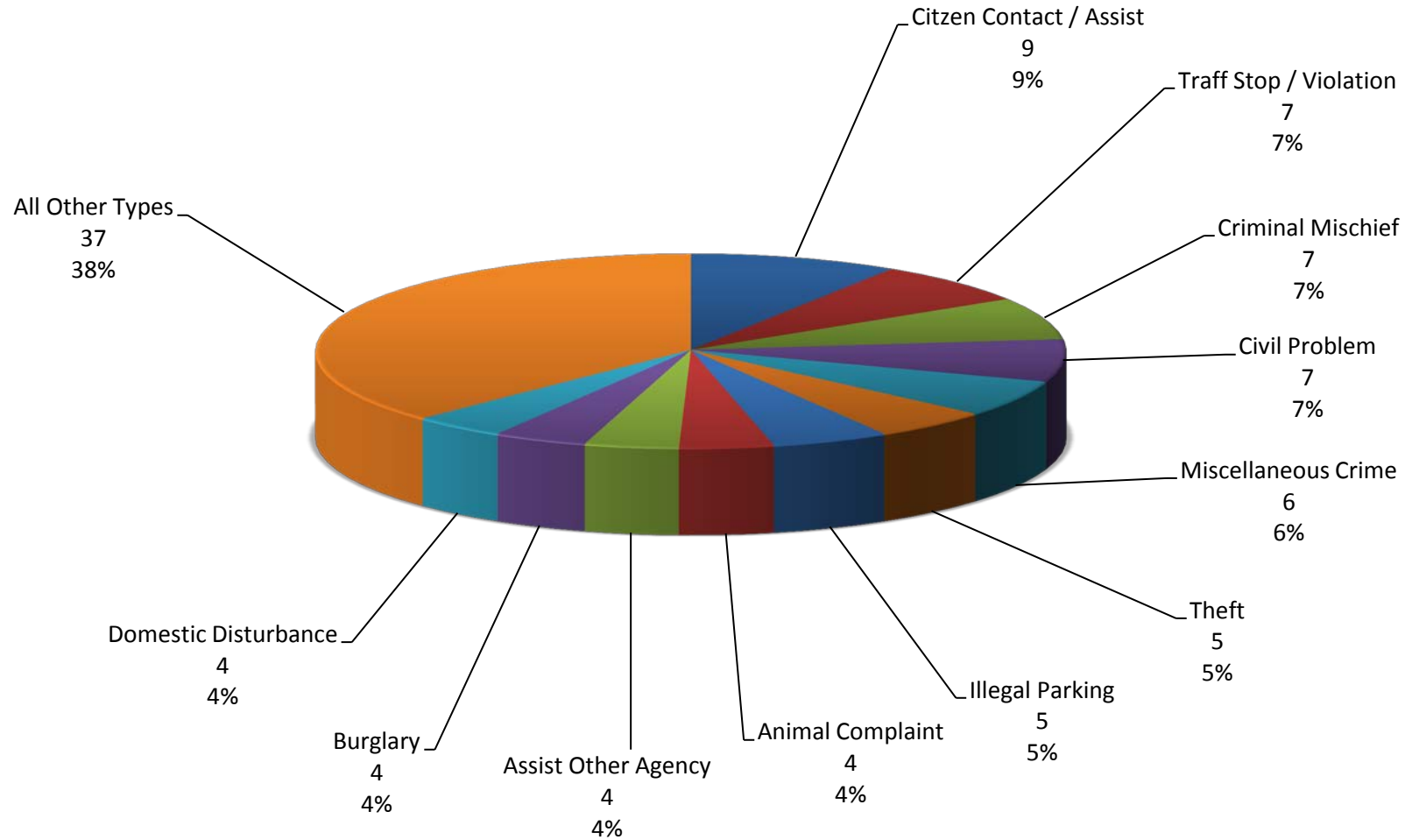
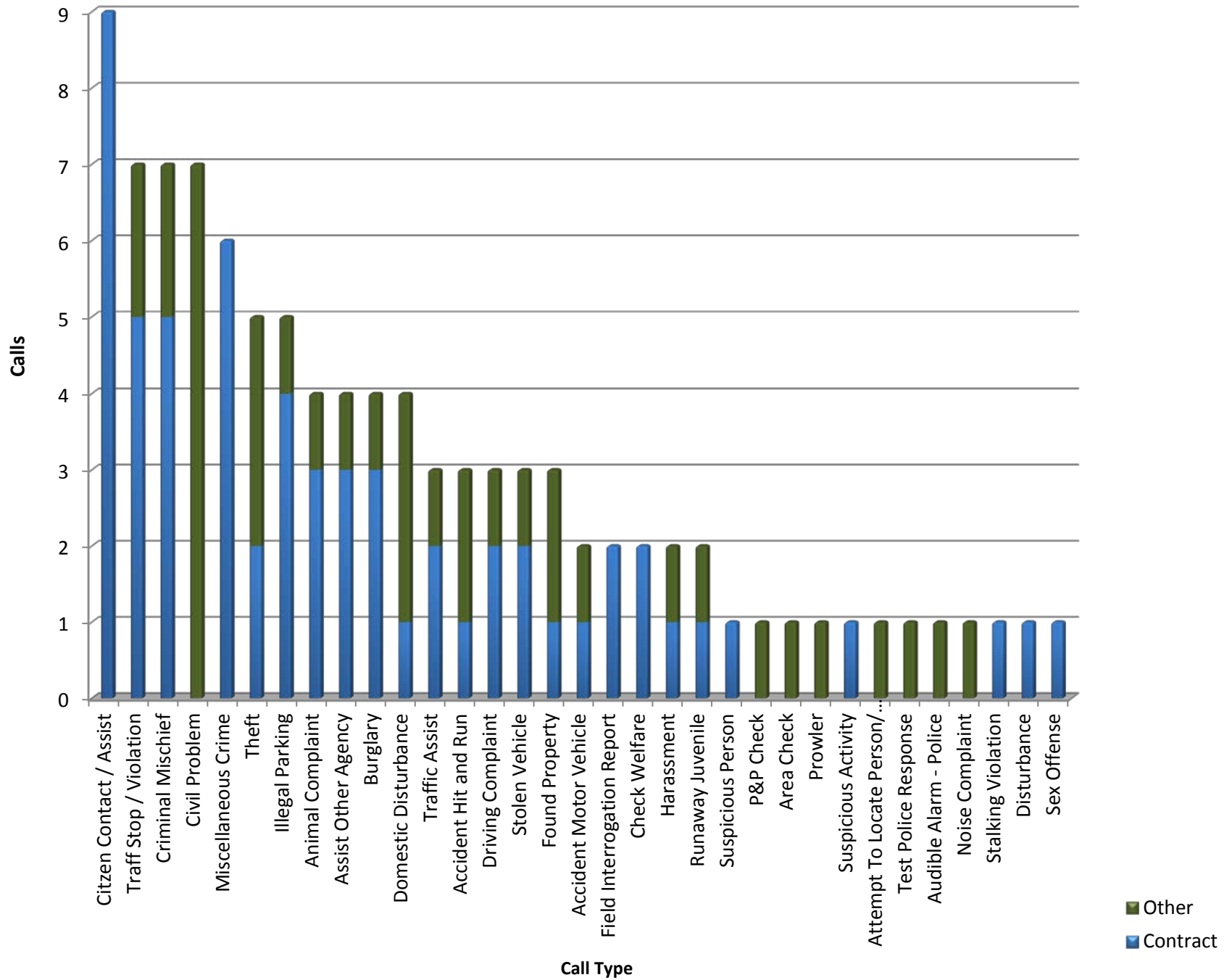


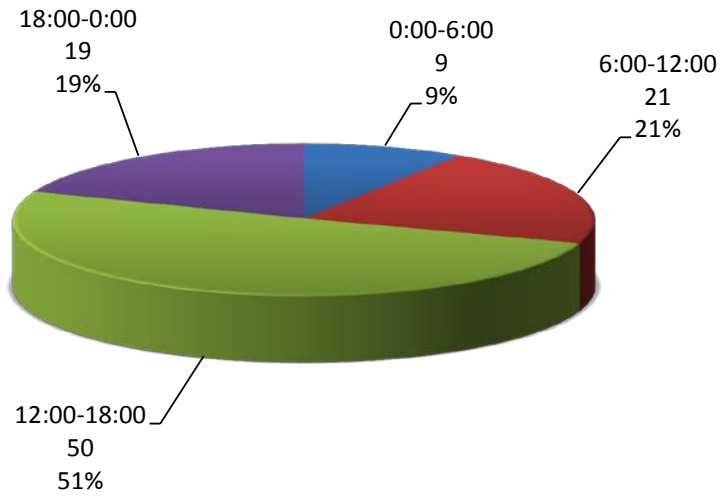
Jefferson Top Calls for Service May 2014



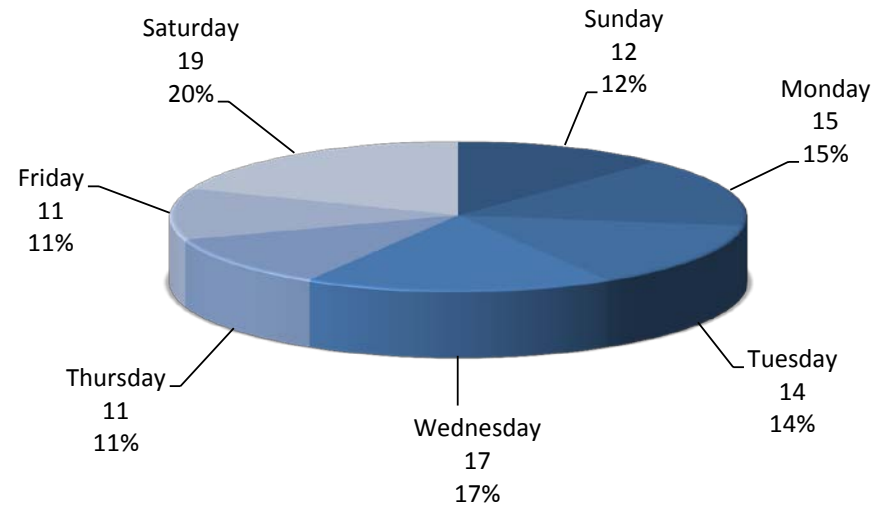
Call Type by Primary Deputy May 2014



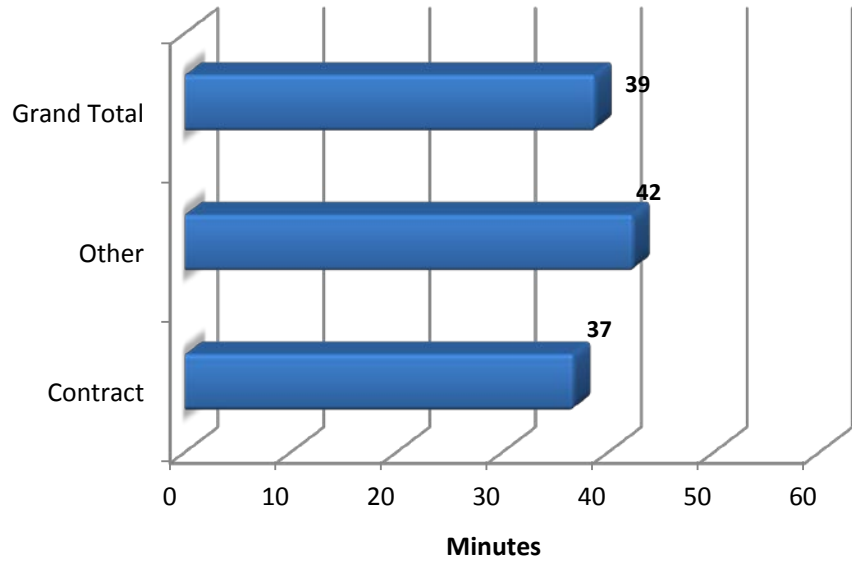
**Jefferson Calls for Service by Hours Range
May 2014**



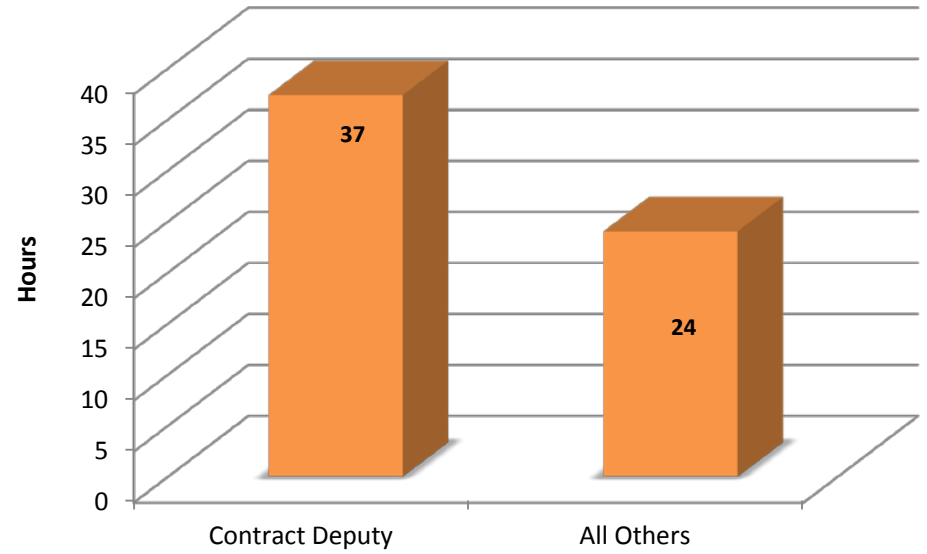
**Jefferson Calls for Service by Day of Week
May 2014**



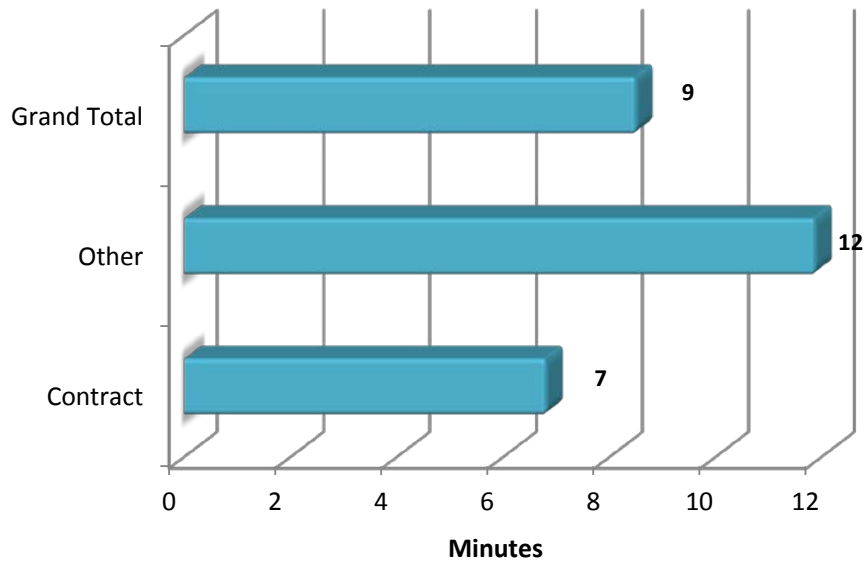
**Jefferson Calls Average Call Length
May 2014**



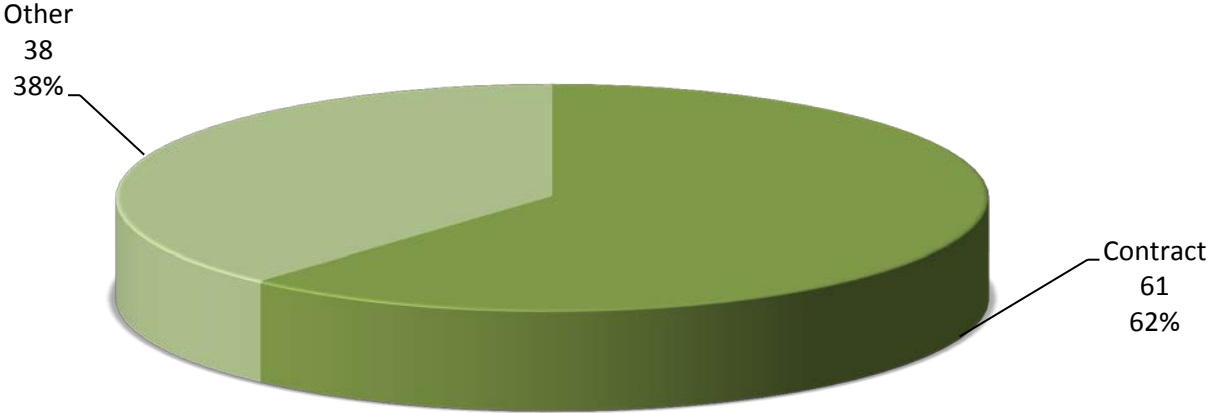
**Jefferson Calls Total Call Length
May 2014**



**Jefferson Calls Average Call Arrival Time
May 2014**



**Jefferson Calls by Primary Deputy
May 2014**



Calls for Service Jefferson May 2014

EVENTID	CASEID	Combined Type	PRIMARY_UNIT	CREATE_DATE	DISPATCH_DATE	ARRIVAL_DATE	CLEARED_DATE	Arrival in Minutes	Call Length in Minutes	DISPOSITION	ZONE	PRIORITY	AGENCY	SOURCE	LOCATION
SMS201405250137	SMS14009010	Criminal Mischief	A133	5/25/2014 17:40	5/25/2014 18:09		5/25/2014 18:26		16.37		5 SMS03-JEFFERSON	4	SMS		701 S 3RD ST (MapBook:5020), JEFFERSON 97352 (S DYLAN DR/HIGH ST)
SMS201405250140	SMS14009018	Burglary	A104	5/25/2014 18:56	5/25/2014 20:17		5/25/2014 21:59		102.43		5 SMS03-JEFFERSON	4	SMS		780 S 5TH ST (MapBook:5020), JEFFERSON (PEPPERMINT ST/DELORES DR)
SMS201405260031	SMS14009041	Miscellaneous Crime	A143	5/26/2014 6:45	5/26/2014 6:51	5/26/2014 7:42	5/26/2014 8:09	51.40	26.43		1 SMS03-JEFFERSON	4	SMS		548 ERIK PL (MapBook:5020), JEFFERSON (S 6TH ST, LOREE PL)
SMS201405260048	SMS14009044	Theft	CU046	5/26/2014 8:42	5/26/2014 8:42		5/26/2014 8:45		2.88		5 SMS03-JEFFERSON	4	SMS		387 CHURCH ST (387 CHURCH ST, @JENSEN SEED AND GRAIN (MapBook:5020), JEFFERSON)
SMS201405260079		Traffic Assist	A143	5/26/2014 10:41	5/26/2014 10:46	5/26/2014 10:48	5/26/2014 11:11	2.78	22.20		0 SMS03-JEFFERSON	3	SMS		N 2ND ST, JEFFERSON/SANTIAM ST, JEFFERSON(MapBook:5020)
SMS201405260082	SMS14009053	Suspicious Person	A143	5/26/2014 11:02	5/26/2014 11:06	5/26/2014 11:27	5/26/2014 12:33	20.85	66.63		1 SMS03-JEFFERSON	4	SMS		549 HAZEL ST (MapBook:5020), @HAZEL COURT APTS, JEFFERSON (N 6TH ST/N 5TH ST)
SMS201405260088		Traffic Assist		5/26/2014 12:10			5/26/2014 12:14				0 SMS03-JEFFERSON	3	SMS		103 OLD PACIFIC HW (MapBook:5019), @JEFFERSON HOMETOWN MARKET, JEFFERSON
SMS201405260090	SMS14009054	Accident Hit and Run	A143	5/26/2014 12:13	5/26/2014 12:29	5/26/2014 12:29	5/26/2014 13:52	0.08	82.37		1 SMS03-JEFFERSON	3	SMS		HAZEL ST, JEFFERSON/N 2ND ST, JEFFERSON(MapBook:5020)
SMS201405260123	SMS14009063	Assist Other Agency	A143	5/26/2014 15:00	5/26/2014 15:00	5/26/2014 15:00	5/26/2014 16:08	0.02	67.93		1 SMS03-JEFFERSON	5	SMS		150 N 2ND ST, JEFFERSON, 97352 (HAZEL ST/UNION ST, S 2ND ST)
SMS201405270111		Citizen Contact / Assist	A143	5/27/2014 14:12	5/27/2014 14:12	5/27/2014 14:12	5/27/2014 15:32	0.02	79.82		0 SMS03-JEFFERSON	4	SMS		647 N 3RD ST, JEFFERSON, 97352 (NORTH AV/MARION ST, Near:ST THOMAS CATHOLIC CHURCH)
SMS201405270132	SMS14009142	Domestic Disturbance	A143	5/27/2014 15:42	5/27/2014 15:45	5/27/2014 15:47	5/27/2014 16:35	1.35	48.20		5 SMS03-JEFFERSON	T2	SMS		260 HAZEL ST (MapBook:5020), JEFFERSON (N 3RD ST/N 2ND ST)
SMS201405280088	SMS14009203	Animal Complaint	A143	5/28/2014 12:24	5/28/2014 12:39	5/28/2014 12:42	5/28/2014 12:53	2.45	11.88		5 SMS03-JEFFERSON	3	SMS		342 MARION ST (MapBook:5020), JEFFERSON (/N 3RD ST)
SMS201405280142	SMS14009220	Accident Motor Vehicle	A156	5/28/2014 15:57	5/28/2014 16:27	5/28/2014 17:02	5/28/2014 18:22	35.73	79.12		1 SMS03-JEFFERSON	1	SMS		191 S 7TH ST (MapBook:5020), JEFFERSON (GREENWOOD DR/N 7TH ST, UNION ST)
SMS201405280150	SMS14009236	Found Property	A850	5/28/2014 17:05	5/28/2014 18:57		5/28/2014 19:19		21.77		5 SMS03-JEFFERSON	4	SMS		725 UNION ST (MapBook:5020), JEFFERSON (N 8TH ST, S 8TH ST/N 7TH ST, S 7TH ST)
SMS201405280153	SMS14009226	Stolen Vehicle	A156	5/28/2014 17:25	5/28/2014 17:25	5/28/2014 17:25	5/28/2014 17:36	0.00	11.00		5 SMS03-JEFFERSON	4	SMS		152 S 7TH ST (MapBook:5020), JEFFERSON (GREENWOOD DR/N 7TH ST, UNION ST)
SMS201405280157		Test Police Response		5/28/2014 17:44			5/28/2014 17:56				0 SMS03-JEFFERSON	3	SMS		319 N 3RD ST (MapBook:5020), JEFFERSON (SANTIAM ST/CHURCH ST)
SMS201405280166		Traffic Stop / Violation	A119	5/28/2014 19:54	5/28/2014 19:54	5/28/2014 19:54	5/28/2014 20:03	0.00	9.47		0 SMS03-JEFFERSON	T6	SMS		HAZEL ST, JEFFERSON/N 5TH ST, JEFFERSON(MapBook:5020)
SMS201405280173	SMS14009247	Accident Hit and Run	A113	5/28/2014 21:00	5/28/2014 21:11	5/28/2014 21:25	5/28/2014 21:44	13.50	19.25		5 SMS03-JEFFERSON	3	SMS		137 N 8TH ST (MapBook:5020), JEFFERSON (HAZEL ST/S 8TH ST, UNION ST)
SMS201405290080	SMS14009280	Theft	A156	5/29/2014 12:50	5/29/2014 13:35	5/29/2014 13:44	5/29/2014 14:49	9.10	65.22		5 SMS03-JEFFERSON	4	SMS		781 S 5TH ST (MapBook:5020), JEFFERSON (PEPPERMINT ST/DELORES DR)
SMS201405300014		Area Check	A113	5/30/2014 2:38	5/30/2014 2:38	5/30/2014 2:38	5/30/2014 2:46	0.02	7.32		0 SMS03-JEFFERSON	4	SMS		N 2ND ST/NORTH AV(MapBook:4920)
SMS201405300186	SMS14009370	Suspicious Activity	A133	5/30/2014 17:29	5/30/2014 17:39	5/30/2014 17:44	5/30/2014 17:53	5.05	8.62		5 SMS03-JEFFERSON	4	SMS		730 S GRICE LP (MapBook:5020), @SANTIAM GARDENS, JEFFERSON 97352 (/S MEGAN CT)
SMS201405300194		Citizen Contact / Assist	A133	5/30/2014 17:52	5/30/2014 17:52	5/30/2014 17:52	5/30/2014 18:08	0.00	15.85		0 SMS03-JEFFERSON	4	SMS		387 COLUMBIA ST (MapBook:5020), JEFFERSON (S 5TH ST/S 3RD ST)
SMS201405310090	SMS14009435	Found Property	A619	5/31/2014 13:56	5/31/2014 13:56	5/31/2014 13:56	5/31/2014 14:10	0.00	14.20		1 SMS03-JEFFERSON	4	SMS		725 UNION ST (MapBook:5020), JEFFERSON (N 8TH ST, S 8TH ST/N 7TH ST, S 7TH ST)
SMS201405310092	SMS14009438	Sex Offense	A133	5/31/2014 14:05	5/31/2014 14:05	5/31/2014 14:05	5/31/2014 15:45	0.00	100.67		5 SMS03-JEFFERSON	4	SMS		342 N MARION ST (MapBook:5020), JEFFERSON, 97352 (/N 3RD ST)
SMS201405310118	SMS14009449	Burglary	A133	5/31/2014 17:42	5/31/2014 17:46	5/31/2014 17:48	5/31/2014 19:34	2.42	105.02		5 SMS03-JEFFERSON	4	SMS		**A133** 1002 FILBERT ST (MapBook:5020), JEFFERSON (N 11TH ST/N 10TH ST, S 10TH ST)
SMS201405310131		Citizen Contact / Assist	A133	5/31/2014 19:05	5/31/2014 19:05	5/31/2014 19:05	5/31/2014 19:13	0.00	7.78		0 SMS03-JEFFERSON	4	SMS		191 S 7TH ST (MapBook:5020), JEFFERSON (GREENWOOD DR/N 7TH ST, UNION ST)