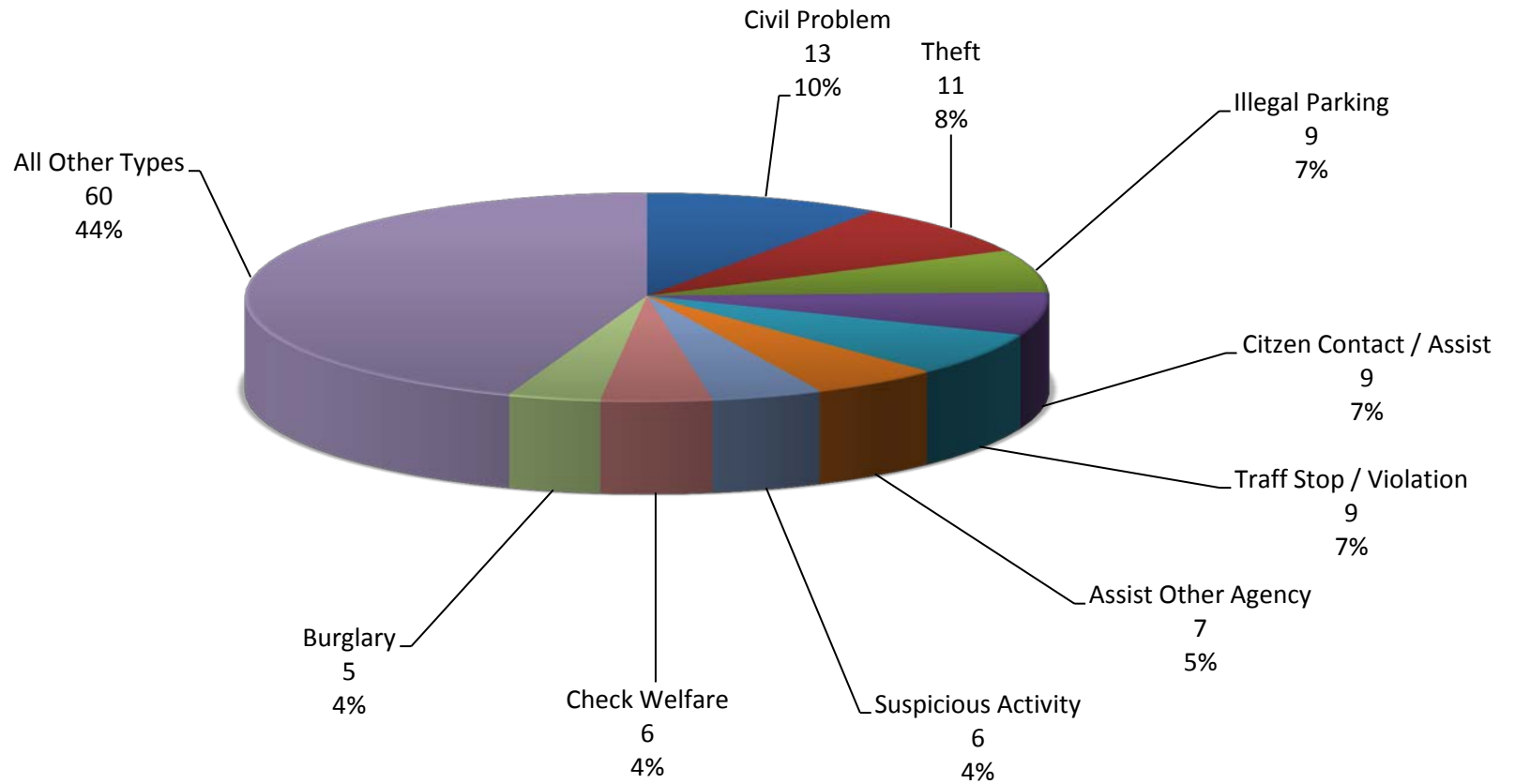
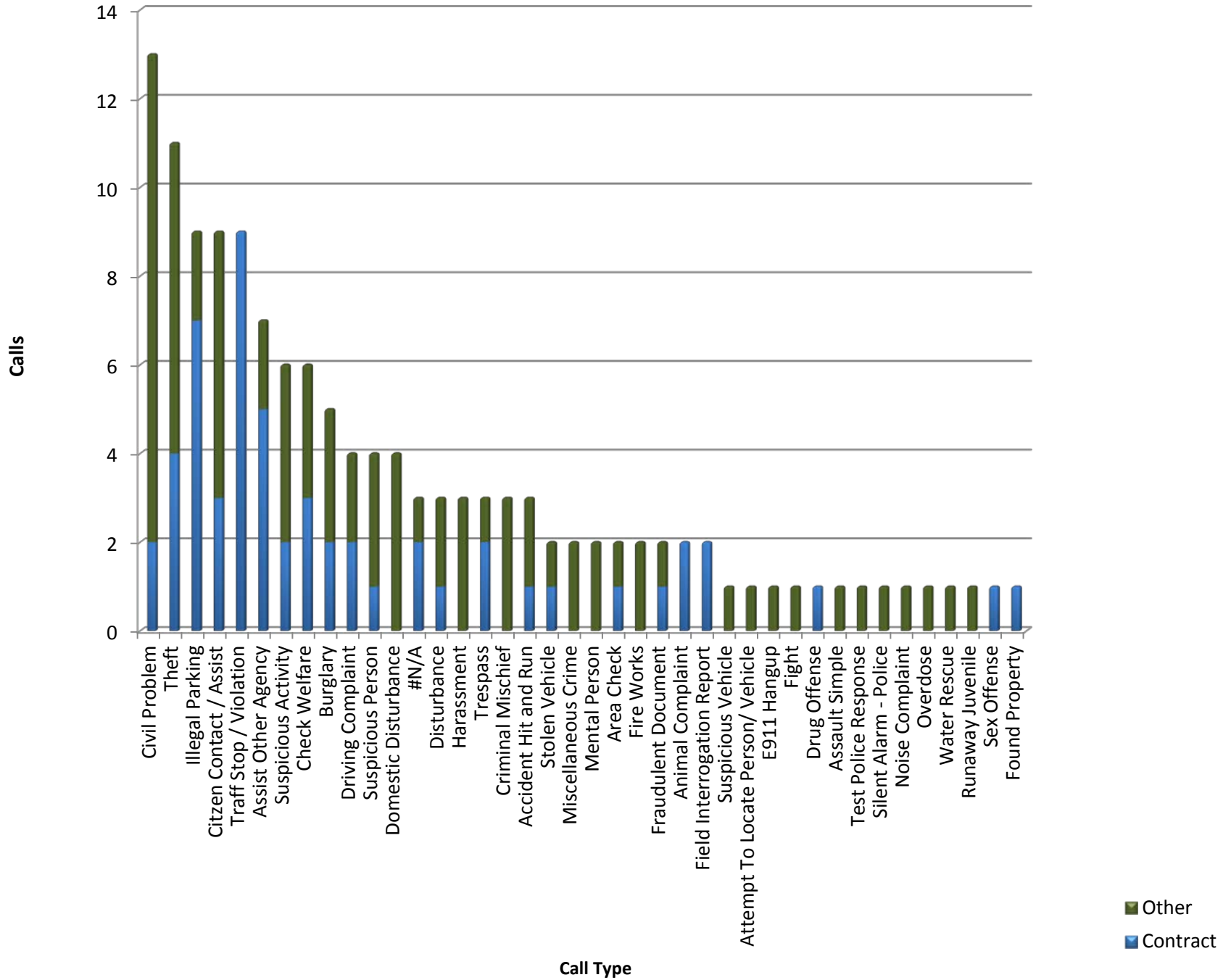


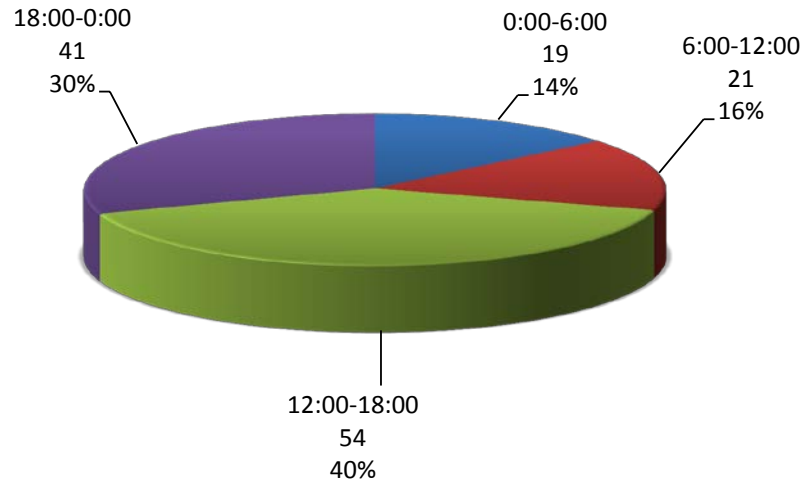
Jefferson Top Calls for Service July 2014



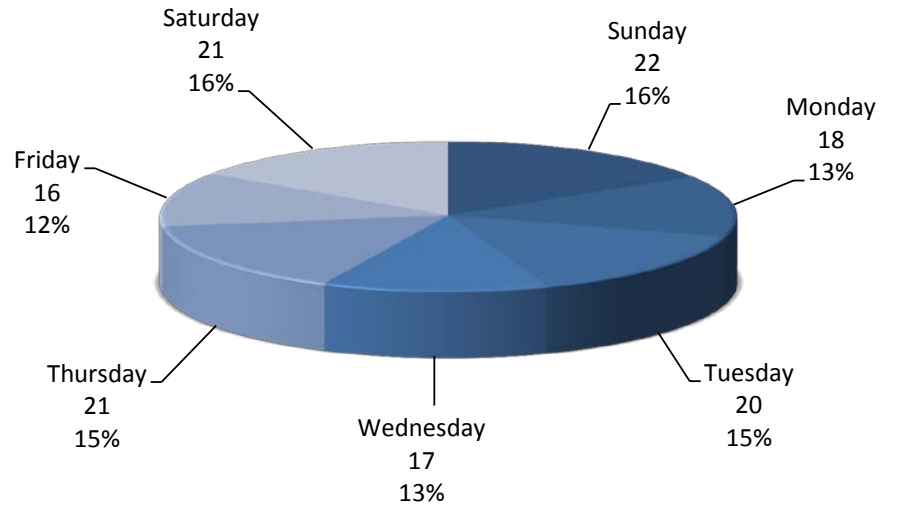
Call Type by Primary Deputy July 2014



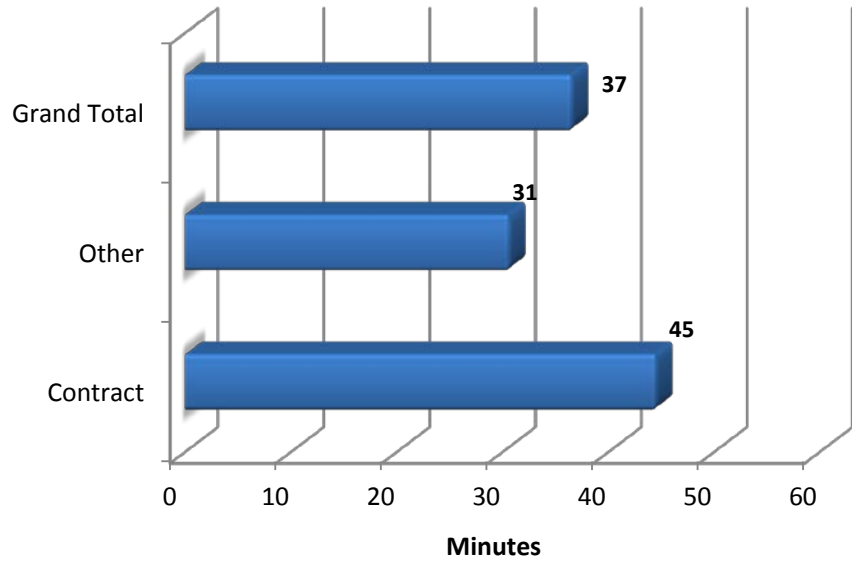
**Jefferson Calls for Service by Hours Range
July 2014**



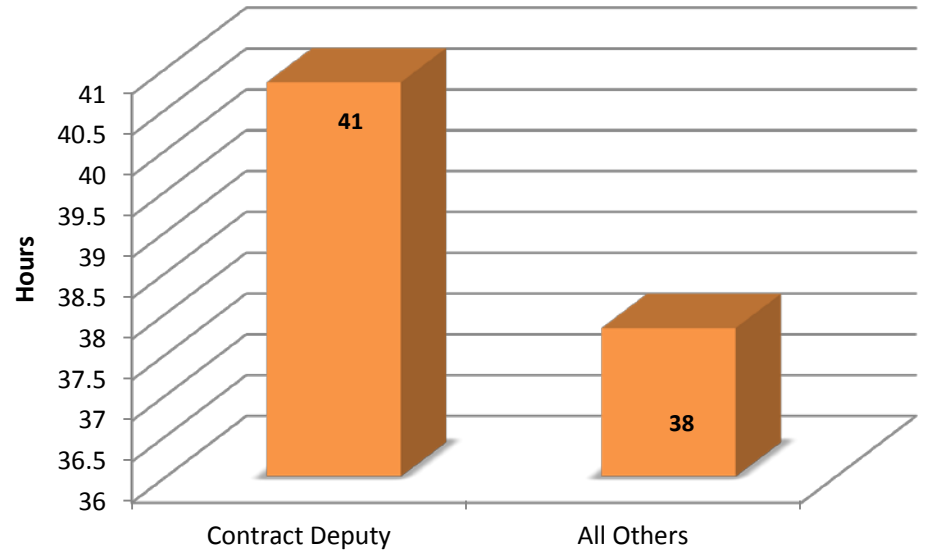
**Jefferson Calls for Service by Day of Week
July 2014**



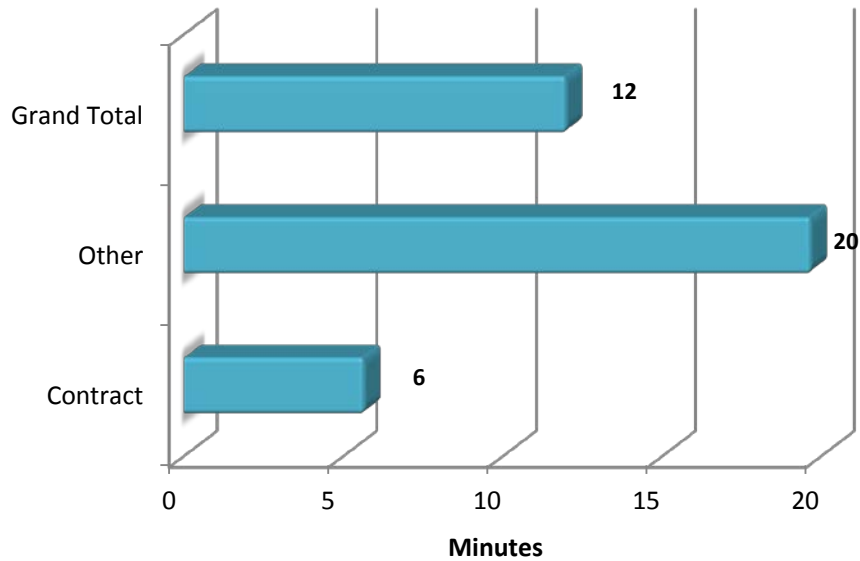
**Jefferson Calls Average Call Length
July 2014**



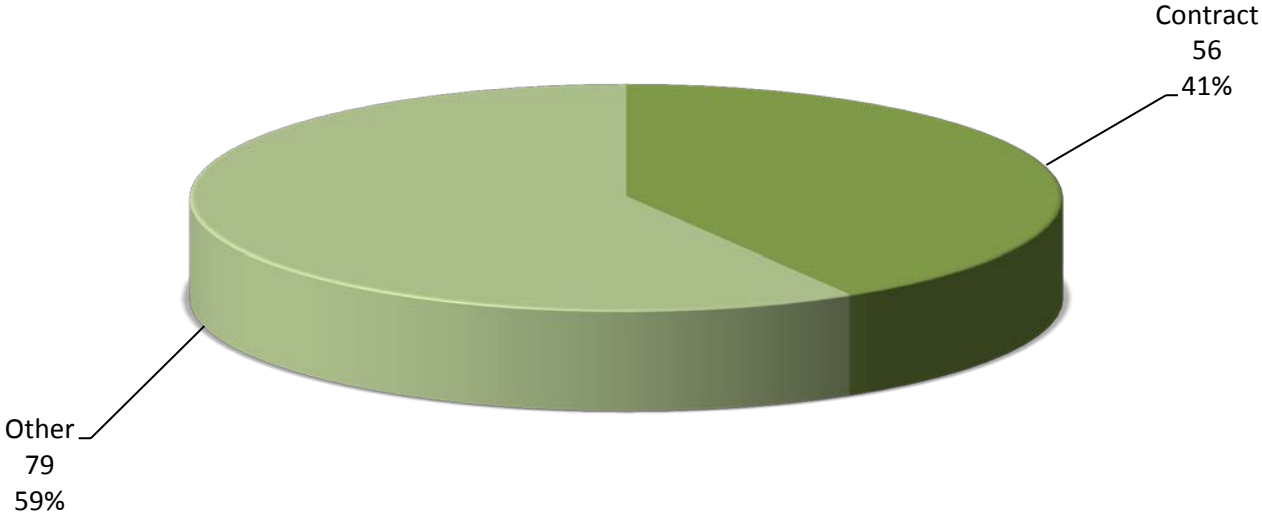
**Jefferson Calls Total Call Length
July 2014**



**Jefferson Calls Average Call Arrival Time
July 2014**



**Jefferson Calls by Primary Deputy
July 2014**



Calls for Service Jefferson July 2014

EVENTID	CASEID	Combined Type	PRIMARY_UNIT	CREATE_DATE	DISPATCH_DATE	ARRIVAL_DATE	CLEARED_DATE	Arrival in Minutes	Call Length in Minutes	DISPOSITION	ZONE	PRIORITY	AGENCY	SOURCE	LOCATION
SMS201407010008	SMS14011745	Suspicious Person	A111	7/1/2014 1:47	7/1/2014 1:47	7/1/2014 2:06	7/1/2014 2:21	18.97	14.52	5 SMS03-JEFFERSON		3	SMS		461 S 5TH ST (MapBook:5020), JEFFERSON 97352 (HIGH ST/GREENWOOD DR)
SMS201407010131	SMS14011784	Check Welfare	A143	7/1/2014 16:29	7/1/2014 16:57	7/1/2014 16:59	7/1/2014 17:25	1.88	26.42	5 SMS03-JEFFERSON		3	SMS		426 UNION ST (MapBook:5020), @EVERGREEN COURT APTS, JEFFERSON (N 5TH ST/N 3RD ST, S 3RD ST)
SMS201407010181	SMS14011817	Citizen Contact / Assist	A037	7/1/2014 21:17	7/1/2014 23:36				7.15	5 SMS03-JEFFERSON		4	SMS		299 FERRY ST (MapBook:5019), JEFFERSON 97352 (/MILL ST)
SMS201407030028		Civil Problem	A151	7/3/2014 8:34	7/3/2014 8:34	7/3/2014 8:34	7/3/2014 9:06	0.02	31.70	0 SMS03-JEFFERSON		4	SMS		368 UNIVERSITY ST, JEFFERSON, 97352 (N 3RD ST)
SMS201407030029		Illegal Parking	A143	7/3/2014 8:37	7/3/2014 8:37	7/3/2014 8:54		0.00	16.50	0 SMS03-JEFFERSON		4	SMS		702 N SUNRISE DR, JEFFERSON, 97352 (7TH ST/W SUNRISE DR, W SUNRISE DR)
SMS201407030031		Illegal Parking	A143	7/3/2014 8:50	7/3/2014 8:50	41823.36828	7/3/2014 9:11	0.02	20.98	0 SMS03-JEFFERSON		4	SMS		578 SUNRISE CT, JEFFERSON, 97352 (N SUNRISE DR, S SUNRISE DR/)
SMS201407030120	SMS14011943	Check Welfare	A143	7/3/2014 16:33	7/3/2014 16:33	7/3/2014 17:00		0.02	27.18	5 SMS03-JEFFERSON		3	SMS		368 UNIVERSITY ST, JEFFERSON, 97352 (/N 3RD ST)
SMS201407040005	SMS14011990	Suspicious Person	A141	7/4/2014 0:20	41824.06476	41824.07851	7/4/2014 2:34	19.80	41.10	5 SMS03-JEFFERSON		3	SMS		173 FERRY ST (MapBook:5019), JEFFERSON (MILL ST/S MAIN ST)
SMS201407040082	SMS14012019	Trespass	A133	7/4/2014 11:58	7/4/2014 12:58	7/4/2014 13:26		28.08	42.33	5 SMS03-JEFFERSON		3	SMS		173 FERRY ST (MapBook:5019), JEFFERSON (MILL ST/S MAIN ST)
SMS201407040191	SMS14012047	Fire Works	A036	7/4/2014 19:32	7/4/2014 19:35		7/4/2014 19:43		8.03	5 SMS03-JEFFERSON		3	SMS		S SUNRISE DR, JEFFERSON/SUNRISE CT, JEFFERSON(MapBook:5020)
SMS201407040229	SMS14012086	Field Interrogation Report	A133	7/4/2014 21:56	7/4/2014 21:56	7/4/2014 21:56	7/4/2014 23:59	0.00	123.12	1 SMS03-JEFFERSON	T6	3	SMS		114 N 2ND ST (114 N 2ND ST, @SANTIAM MARKET (MapBook:5019), JEFFERSON)
SMS201407050010	SMS14012116	Fire Works	A036	7/5/2014 0:31	7/5/2014 0:41		7/5/2014 0:48		7.48	5 SMS03-JEFFERSON		3	SMS		N 5TH ST, JEFFERSON/UNION ST, JEFFERSON(MapBook:5020)
SMS201407050124	SMS14012160	Area Check	A133	7/5/2014 16:00	7/5/2014 16:00	41825.66681	7/5/2014 16:24	0.00	23.87	5 SMS03-JEFFERSON		4	SMS		MILL ST, JEFFERSON/FERRY ST, JEFFERSON(MapBook:5019)
SMS201407050207	SMS14012214	Check Welfare	A036	7/5/2014 23:08	7/5/2014 23:35		7/5/2014 23:43		8.37	5 SMS03-JEFFERSON		3	SMS		633 N SUNRISE DR (MapBook:5020), JEFFERSON (W SUNRISE DR/SUNRISE CT, S SUNRISE DR)
SMS201407060001	SMS14012234	Miscellaneous Crime	A111	7/6/2014 0:00	7/6/2014 1:16	7/6/2014 6:51	7/6/2014 7:14	335.07	23.08	5 SMS03-JEFFERSON		4	SMS		189 N 12TH ST (MapBook:5020), JEFFERSON 97352 (HAZEL ST/FILBERT ST, S 12TH ST)
SMS201407060019		Miscellaneous Crime		7/6/2014 1:40			7/6/2014 2:58			2 SMS03-JEFFERSON		4	SMS		164 N 12TH ST (MapBook:5020), JEFFERSON (HAZEL ST/FILBERT ST, S 12TH ST)
SMS201407060051	SMS14012254	Criminal Mischief	A142	7/6/2014 9:27	7/6/2014 9:37		7/6/2014 9:59		22.20	5 SMS03-JEFFERSON		4	SMS		254 MILL ST (MapBook:5019), JEFFERSON (OLD PACIFIC HW/FERRY ST)
SMS201407060072	SMS14012263	Criminal Mischief	A142	7/6/2014 11:51	7/6/2014 11:52		7/6/2014 12:18		26.18	5 SMS03-JEFFERSON		4	SMS		432 N 3RD ST (MapBook:5020), JEFFERSON (UNIVERSITY ST/SANTIAM ST)
SMS201407060080	SMS14012267	E911 Hangup	A111	7/6/2014 13:04	7/6/2014 13:06	7/6/2014 13:16	7/6/2014 13:33		9.37	5 SMS03-JEFFERSON		3	SMS		559 S 3RD ST (MapBook:5020), JEFFERSON (TANGLEWOOD CT, TANGLEWOOD DR/)
SMS201407060114		Traff Stop / Violation	A133	7/6/2014 15:14	7/6/2014 15:14	7/6/2014 15:14		0.00	12.83	0 SMS03-JEFFERSON	T6	3	SMS		N 2ND ST, JEFFERSON/SANTIAM ST, JEFFERSON(MapBook:5020)
SMS201407060164	SMS14012317	Burglary	A133	7/6/2014 19:46	7/6/2014 20:26	7/6/2014 20:48	7/6/2014 23:18	22.82	149.62	1 SMS03-JEFFERSON		4	SMS		426 UNION ST #6, @EVERGREEN COURT APTS, JEFFERSON (MapBook:5020), @EVERGREEN COURT APTS, JEFFERSON (N 5TH ST/N 3RD ST, S 3RD ST)
SMS201407070131		Civil Problem	A167	7/7/2014 14:46	7/7/2014 14:46	7/7/2014 14:46	7/7/2014 15:13	0.02	27.00	0 SMS03-JEFFERSON		4	SMS		335 COLUMBIA ST, JEFFERSON, 97352 (S 5TH ST/S 3RD ST)
SMS201407070137		Civil Problem	A167	7/7/2014 15:09	7/7/2014 15:09	7/7/2014 15:09	7/7/2014 15:22	0.02	12.75	0 SMS03-JEFFERSON		4	SMS		549 N HAZEL ST, JEFFERSON, 97352 (N 6TH ST/N 5TH ST) #16
SMS201407080027		Civil Problem	A167	7/8/2014 7:47	7/8/2014 7:47	7/8/2014 7:47	7/8/2014 8:10	0.02	23.15	0 SMS03-JEFFERSON		4	SMS		549 N HAZEL ST, JEFFERSON, 97352 (N 6TH ST/N 5TH ST) #16
SMS201407080036		Test Police Response		7/8/2014 8:17			7/8/2014 9:30			0 SMS03-JEFFERSON		3	SMS		N MAIN ST, JEFFERSON/UNION ST, JEFFERSON(MapBook:5019)
SMS201407080062	SMS14012434	Assist Other Agency	A143	7/8/2014 9:49	7/8/2014 9:49	7/8/2014 9:49	7/8/2014 10:12	0.00	22.80	5 SMS03-JEFFERSON		5	SMS		322 CONSER ST, JEFFERSON, 97352 (JEFFERSON MARION RD/N 3RD ST)
SMS201407080095	SMS14012450	Stolen Vehicle	A143	7/8/2014 12:14	7/8/2014 12:14	7/8/2014 12:14	7/8/2014 15:36	0.00	201.43	1 SMS03-JEFFERSON		4	SMS		S MAIN ST, JEFFERSON/FERRY ST, JEFFERSON(MapBook:5019)
SMS201407080096	SMS14012449	Domestic Disturbance	A108	7/8/2014 12:15	7/8/2014 12:16	7/8/2014 12:33	7/8/2014 13:29	16.87	55.60	5 SMS03-JEFFERSON		3	SMS		145 S MAIN ST (MapBook:5019), JEFFERSON (FERRY ST/N MAIN ST, UNION ST)
SMS201407080201		Traff Stop / Violation	A143	7/8/2014 18:36	7/8/2014 18:36	7/8/2014 18:36	7/8/2014 18:55	0.00	18.55	0 SMS03-JEFFERSON	T6	3	SMS		S MAIN ST, JEFFERSON/TANGLEWOOD DR, JEFFERSON(MapBook:5019)
SMS201407090117		Assist Other Agency	A193	7/9/2014 12:38	7/9/2014 12:38	7/9/2014 12:38	7/9/2014 12:56	0.00	18.48	0 SMS03-JEFFERSON		5	SMS		387 COLUMBIA ST **dnb(MapBook:5020), JEFFERSON (S 5TH ST/S 3RD ST)
SMS201407090134		Civil Problem	A167	7/9/2014 13:33	7/9/2014 13:33	7/9/2014 13:33	7/9/2014 13:53	0.02	19.60	0 SMS03-JEFFERSON		4	SMS		335 COLUMBIA ST, JEFFERSON, 97352 (S 5TH ST/S 3RD ST)
SMS201407090137		Civil Problem	A167	7/9/2014 13:48	7/9/2014 13:48	7/9/2014 13:48	7/9/2014 14:17	0.02	28.98	0 SMS03-JEFFERSON		4	SMS		765 S SUNRISE DR, JEFFERSON, 97352 (/N SUNRISE DR, SUNRISE CT, N SUNRISE DR, SUNRISE CT)
SMS201407090217	SMS14012582	Theft	A177	7/9/2014 21:57	7/9/2014 22:18		7/9/2014 22:49		31.58	5 SMS03-JEFFERSON		4	SMS		287 N MAIN ST (MapBook:5019), @JEFFERSON MASONIC LODGE, JEFFERSON (CHURCH ST/HAZEL ST)
SMS201407100022		Criminal Mischief	A108	7/10/2014 7:40	41830.33797		7/10/2014 8:28		21.73	0 SMS03-JEFFERSON		4	SMS		209 TANGLEWOOD DR (MapBook:5020), JEFFERSON (S 3RD ST, TANGLEWOOD CT/S MAIN ST)
SMS201407100116	SMS14012616	Mental Person	A158	7/10/2014 12:09	7/10/2014 12:10	41830.50899	7/10/2014 12:50	2.55	37.67	5 SMS03-JEFFERSON		3	SMS		515 N 3RD ST (MapBook:5020), JEFFERSON (MARION ST/UNIVERSITY ST)
SMS201407100248	SMS14012664	Harassment	A112	7/10/2014 19:39	7/10/2014 20:28		7/10/2014 20:36		8.05	5 SMS03-JEFFERSON		4	SMS		MILL ST, JEFFERSON/OLD PACIFIC HW, JEFFERSON(MapBook:5019)
SMS201407100255	SMS14012666	Harassment	A145	7/10/2014 20:31	7/10/2014 20:35	7/10/2014 20:58		23.92	31.48	5 SMS03-JEFFERSON		3	SMS		426 UNION ST (MapBook:5020), @EVERGREEN COURT APTS, JEFFERSON (N 5TH ST/N 3RD ST, S 3RD ST)
SMS201407100261	SMS14012668	Citizen Contact / Assist	A145	7/10/2014 21:23	7/10/2014 21:26		7/10/2014 21:46		19.90	5 SMS03-JEFFERSON		4	SMS		721 S GRICE LP (MapBook:5020), @SANTIAM GARDENS, JEFFERSON (S MEGAN CT/S ERIN CT)
SMS201407110074	SMS14012710	Suspicious Person	A046	7/11/2014 10:36	7/11/2014 12:34	7/11/2014 12:52	7/11/2014 15:36	17.98	164.43	1 SMS03-JEFFERSON		4	SMS		**A046**103 OLD PACIFIC HW (MapBook:5019), @JEFFERSON HOMETOWN MARKET, JEFFERSON
SMS201407120012	SMS14012769	Noise Complaint	A184	7/12/2014 0:51	7/12/2014 0:52	7/12/2014 1:14	7/12/2014 1:34	22.88	19.58	5 SMS03-JEFFERSON		4	SMS		349 HIGH ST (MapBook:5020), JEFFERSON (DELORES DR/S 3RD ST)
SMS201407120090	SMS14012809	Trespass	A197	7/12/2014 16:16	7/12/2014 16:18	41832.69869	7/12/2014 17:02	27.97	16.35	5 SMS03-JEFFERSON		3	SMS		131 FERRY ST (MapBook:5019), JEFFERSON 97352 (MILL ST/S MAIN ST)
SMS201407120098	SMS14012810	Suspicious Vehicle	A197	7/12/2014 16:38	7/12/2014 16:43		7/12/2014 17:05		22.28	5 SMS03-JEFFERSON		4	SMS		187 N 2ND ST (MapBook:5020), @TOWNE PUMP, JEFFERSON (HAZEL ST/UNION ST, S 2ND ST)
SMS201407120116	SMS14012824	Disturbance	A164	7/12/2014 18:10	7/12/2014 18:17	7/12/2014 18:30	7/12/2014 18:59	12.98	29.27	5 SMS03-JEFFERSON		3	SMS		426 UNION ST (MapBook:5020), @EVERGREEN COURT APTS, JEFFERSON (N 5TH ST/N 3RD ST, S 3RD ST)
SMS201407120126	SMS14012825	Fight	A164	7/12/2014 18:52	7/12/2014 18:52	7/12/2014 18:52	7/12/2014 19:01	0.00	8.48	5 SMS03-JEFFERSON	T2	3	SMS		N MAIN ST/HAZEL ST(MapBook:5019)
SMS201407120151	SMS14012848	Check Welfare	A036	7/12/2014 21:24	7/12/2014 21:34	7/12/2014 22:03	7/12/2014 22:19	28.38	16.70	5 SMS03-JEFFERSON		3	SMS		HIGH ST, JEFFERSON/DELORES DR, JEFFERSON(MapBook:5020)
SMS201407130021	SMS14012887	Burglary	A164	7/13/2014 2:46	7/13/2014 2:47	7/13/2014 3:00	7/13/2014 4:37	13.27	97.08	1 SMS03-JEFFERSON		2	SMS		426 UNION ST (MapBook:5020), @EVERGREEN COURT APTS, JEFFERSON (N 5TH ST/N 3RD ST, S 3RD ST)
SMS201407130066	SMS14012914	Assault Simple	A142	7/13/2014 13:25	7/13/2014 14:35		7/13/2014 15:11		35.47	5 SMS03-JEFFERSON		4	SMS		764 COTTONWOOD PL (MapBook:5020), JEFFERSON (/N 7TH ST)
SMS201407130086	SMS14012920	Suspicious Person	A184	7/13/2014 15:12	7/13/2014 15:48	7/13/2014 16:08	7/13/2014 16:23	19.55	15.67	5 SMS03-JEFFERSON		3	SMS		114 N 2ND ST (MapBook:5019), @SANTIAM MARKET, JEFFERSON (HAZEL ST/UNION ST, S 2ND ST)
SMS201407130113	SMS14012941	Illegal Parking	A184	7/13/2014 17:08	7/13/2014 21:31		7/13/2014 21:37		6.23	5 SMS03-JEFFERSON		4	SMS		UNION ST, JEFFERSON/N 2ND ST, JEFFERSON(MapBook:5020)
SMS201407130155	SMS14012945	Disturbance	A105	7/13/2014 21:37	7/13/2014 21:43		7/13/2014 22:09		25.78	5 SMS03-JEFFERSON		3	SMS		N 5TH ST, JEFFERSON/HAZEL ST, JEFFERSON(MapBook:5020)
SMS201407140015	SMS14012962	Domestic Disturbance		7/14/2014 6:05	7/14/2014 6:08	7/14/2014 6:32	7/14/2014 8:58	23.67	146.52	1 SMS03-JEFFERSON		3	SMS		675 ALDER ST (MapBook:5020), JEFFERSON (/6TH ST)
SMS201407140101		Civil Problem	A167	7/14/2014 12:00	7/14/2014 12:00	7/14/2014 12:00	7/14/2014 12:21	0.00	21.03	0 SMS03-JEFFERSON		4	SMS		101 N 13TH ST, JEFFERSON, 97352 HAZEL ST, HAZEL ST/FILBERT ST, FILBERT ST)
SMS201407140123	SMS14013000	Suspicious Activity	A133	7/14/2014 13:42	7/14/2014 15:25	41834.67786	7/14/2014 16:30	50.47	14.77	5 SMS03-JEFFERSON		4	SMS		840 S 5TH ST (MapBook:5020), JEFFERSON (HARRIS LN SE, JEFFERSON SCIO DR/PEPPERMINT ST)
SMS201407140137	SMS14012995	Trespass	A133	7/14/2014 14:32	7/14/2014 14:32	7/14/2014 14:35	7/14/2014 15:29	2.67	54.15	5 SMS03-JEFFERSON		3	SMS		145 S MAIN ST (MapBook:5019), JEFFERSON (FERRY ST/N MAIN ST, UNION ST)
SMS201407140183															

Calls for Service Jefferson July 2014

EVENTID	CASEID	Combined Type	PRIMARY_UNIT	CREATE_DATE	DISPATCH_DATE	ARRIVAL_DATE	CLEARED_DATE	Arrival in Minutes	Call Length in Minutes	DISPOSITION	ZONE	PRIORITY	AGENCY	SOURCE	LOCATION
SMS201407190172	SMS14013437	Suspicious Person	A133	7/19/2014 18:58	7/19/2014 18:59	7/19/2014 19:02	7/19/2014 19:27	2.72	25.30	5 SMS03-JEFFERSON		3	SMS		165 N 11TH ST (MapBook:5020), JEFFERSON (HAZEL ST/FILBERT ST)
SMS201407190184	SMS14013442	Traffic Stop / Violation	A133	7/19/2014 20:01	7/19/2014 20:01	41839.83457	7/19/2014 20:54	0.00	52.78	0 SMS03-JEFFERSON	T6		SMS		CHURCH ST, JEFFERSON/N 2ND ST, JEFFERSON(MapBook:5020)
SMS201407190212		Traffic Stop / Violation	A133	7/19/2014 22:15	7/19/2014 22:15	41839.9277	7/19/2014 22:25	0.00	9.87	0 SMS03-JEFFERSON	T6		SMS		N 2ND ST, JEFFERSON/UNIVERSITY ST, JEFFERSON(MapBook:5020)
SMS201407190213		Traffic Stop / Violation	A143	7/19/2014 22:20	7/19/2014 22:20	7/19/2014 22:20	7/19/2014 22:42	0.00	21.98	0 SMS03-JEFFERSON	T6		SMS		N 2ND ST, JEFFERSON/HAZEL ST, JEFFERSON(MapBook:5020)
SMS201407200001	SMS14013476	Sex Offense	A133	7/20/2014 0:01	7/20/2014 0:05	7/20/2014 1:11	7/20/2014 1:21	65.28	10.02	5 SMS03-JEFFERSON	1		SMS		142 S MAIN ST (142 S MAIN ST, @TOMMY'S (MapBook:5019), JEFFERSON)
SMS201407200019	SMS14013478	Disturbance	A133	7/20/2014 1:21	7/20/2014 1:22	7/20/2014 1:24	7/20/2014 1:37	1.98	13.70	5 SMS03-JEFFERSON	3		SMS		702 S MAIN ST (MapBook:5019), JEFFERSON 97352 (RIVERWOOD DR/HIGH ST)
SMS201407200027	SMS14013489	Citizen Contact / Assist	A143	7/20/2014 1:39	7/20/2014 1:52	7/20/2014 1:52	7/20/2014 2:35	1.22	41.28	5 SMS03-JEFFERSON	4		SMS		510 COLUMBIA ST (MapBook:5020), JEFFERSON (ARMOR PL/S 5TH ST)
SMS201407200053		#N/A	A103	7/20/2014 7:46	7/20/2014 7:46	7/20/2014 7:46	7/20/2014 8:23	0.00	37.02	0 SMS03-JEFFERSON	4		SMS		127 N 5TH ST (MapBook:5020), JEFFERSON (HAZEL ST/UNION ST)
SMS201407200070		Overdose	A104	7/20/2014 9:53	7/20/2014 9:56	7/20/2014 10:13	7/20/2014 10:41	17.52	28.13	5 SMS03-JEFFERSON	22		SMS		469 S MAIN ST (MapBook:5019), JEFFERSON (TANGLEWOOD DR/GREENWOOD DR)
SMS201407200091	SMS14013537	Suspicious Activity	A133	7/20/2014 12:24	7/20/2014 15:42	7/20/2014 16:16	7/20/2014 16:56	34.27	39.65	5 SMS03-JEFFERSON	3		SMS		286 HIGH ST (MapBook:5020), JEFFERSON (S 3RD ST/2ND PL)
SMS201407200168	SMS14013557	Suspicious Activity	A134	7/20/2014 21:44	7/20/2014 23:14	7/20/2014 23:54	7/21/2014 0:33	39.45	39.33	5 SMS03-JEFFERSON	4		SMS		269 HAROLD CT (MapBook:5020), JEFFERSON (/S 3RD ST)
SMS201407200170		Theft	A105	7/20/2014 22:05	7/20/2014 23:35	7/20/2014 23:35	7/20/2014 23:55	20.65	20.65	5 SMS03-JEFFERSON	4		SMS		103 OLD PACIFIC HW (MapBook:5019), @JEFFERSON HOMETOWN MARKET, JEFFERSON
SMS201407210026	SMS14013573	Found Property	A143	7/21/2014 7:04	7/21/2014 7:08	41841.31208	7/21/2014 7:51	20.52	21.73	1 SMS03-JEFFERSON	4		SMS		415 S 5TH ST (MapBook:5020), JEFFERSON (HIGH ST/GREENWOOD DR)
SMS201407210086		Theft	A143	7/21/2014 10:53	7/21/2014 10:55	7/21/2014 10:57	7/21/2014 11:25	2.20	27.37	0 SMS03-JEFFERSON	4		SMS		103 OLD PACIFIC HW (MapBook:5019), @JEFFERSON HOMETOWN MARKET, JEFFERSON
SMS201407210177		Assist Other Agency	A133	7/21/2014 15:49	7/21/2014 15:49	7/21/2014 15:49	7/21/2014 16:08	0.02	18.23	0 SMS03-JEFFERSON	5		SMS		220 S HIGH ST (MapBook:5020), JEFFERSON, 97352 (2ND PL/S 2ND ST)
SMS201407210183		Assist Other Agency	A143	7/21/2014 16:03	7/21/2014 16:03	7/21/2014 16:03		0.00		0 SMS03-JEFFERSON	5		SMS		191 N 7TH ST, JEFFERSON, 97352 (HAZEL ST/UNION ST, S 7TH ST)
SMS201407210191		Assist Other Agency	A143	7/21/2014 16:21	7/21/2014 16:21	7/21/2014 16:21	7/21/2014 16:34	0.00	12.75	0 SMS03-JEFFERSON	5		SMS		567 ERIC PL, JEFFERSON, 97352 (S 6TH ST, LOREE PL)
SMS201407210204		#N/A	A133	7/21/2014 16:55	7/21/2014 16:55	7/21/2014 17:26		0.00	30.60	0 SMS03-JEFFERSON	4		SMS		660 S UNION ST (MapBook:5020), JEFFERSON, 97352 (S 7TH ST, N 7TH ST/S 6TH ST)
SMS201407220085		Theft	A143	7/22/2014 10:54	7/22/2014 11:03	7/22/2014 11:16		12.57		0 SMS03-JEFFERSON	4		SMS		103 OLD PACIFIC HW (MapBook:5019), @JEFFERSON HOMETOWN MARKET, JEFFERSON
SMS201407220142		Traffic Stop / Violation	A143	7/22/2014 13:48	7/22/2014 13:48	7/22/2014 13:48		0.00	21.17	0 SMS03-JEFFERSON	T6		SMS		S MAIN ST, JEFFERSON/TANGLEWOOD DR, JEFFERSON(MapBook:5019)
SMS201407220165	SMS14013678	Drug Offense	A143	7/22/2014 15:06	7/22/2014 15:06	7/22/2014 15:06	7/22/2014 16:10	0.00	63.90	5 SMS03-JEFFERSON	4		SMS		128 N MAIN ST, JEFFERSON, 97352 (HAZEL ST/UNION ST, S MAIN ST)
SMS201407220194	SMS14013691	Check Welfare	A156	7/22/2014 18:07	7/22/2014 18:31	7/22/2014 18:31			20.22	5 SMS03-JEFFERSON	3		SMS		OLD PACIFIC HW, JEFFERSON/S 2ND ST, JEFFERSON(MapBook:5019)
SMS201407220203	SMS14013699	Burglary	A109	7/22/2014 19:18	41842.81294	7/22/2014 20:04			34.25	5 SMS03-JEFFERSON	4		SMS		UNION ST, JEFFERSON/N 3RD ST, JEFFERSON(MapBook:5020)
SMS201407230001	SMS14013717	Runaway Juvenile	A141	7/23/2014 0:27	7/23/2014 3:05	7/23/2014 3:32		27.75	35.50	1 SMS03-JEFFERSON	4		SMS		844 HAZEL ST (MapBook:5020), JEFFERSON (N 9TH ST/N 8TH ST)
SMS201407230034	SMS14013725	Driving Complaint	A143	7/23/2014 8:24	7/23/2014 8:27	7/23/2014 8:28	7/23/2014 8:40	0.72	12.40	5 SMS03-JEFFERSON	1		SMS		N MAIN ST, JEFFERSON/UNION ST, JEFFERSON(MapBook:5019)
SMS201407230143		Traffic Stop / Violation	A143	7/23/2014 15:01	7/23/2014 15:01	41843.6258	7/23/2014 15:13	0.00	11.95	0 SMS03-JEFFERSON	T6		SMS		700 N SUNRISE DR (MapBook:5020), JEFFERSON 97352 (7TH ST/W SUNRISE DR)
SMS201407230148	SMS14013759	Check Welfare	A143	7/23/2014 15:14	7/23/2014 15:14	7/23/2014 15:14	7/23/2014 15:34	0.02	19.90	5 SMS03-JEFFERSON	3		SMS		426 UNION ST, JEFFERSON, 97352 (S 5TH ST, N 5TH ST/S 3RD ST, N 3RD ST; Near:MARION COUNTY HOUSING AUTHORITY)
SMS201407230157	SMS14013761	Assist Other Agency	A143	7/23/2014 15:51	7/23/2014 15:51	41843.66069	7/23/2014 17:21	0.02	90.07	1 SMS03-JEFFERSON	5		SMS		286 HIGH ST, JEFFERSON, 97352 (S 3RD ST/2ND PL)
SMS201407230224		Domestic Disturbance	A141	7/23/2014 21:56	7/23/2014 21:56	41843.91392	7/23/2014 22:30	0.00	34.78	0 SMS03-JEFFERSON	4		SMS		565 S MAIN ST, JEFFERSON, 97352 (TANGLEWOOD DR/GREENWOOD DR)
SMS201407230228	SMS14013790	Citizen Contact / Assist	A141	7/23/2014 22:27	7/23/2014 22:27	7/23/2014 22:47		15.40	5 SMS03-JEFFERSON	4		SMS		844 HAZEL ST (MapBook:5020), JEFFERSON (N 9TH ST/N 8TH ST)	
SMS201407240076	SMS14013812	Citizen Contact / Assist	A143	7/24/2014 11:47	7/24/2014 11:49	7/24/2014 11:58	7/24/2014 12:34	9.07	36.05	5 SMS03-JEFFERSON	4		SMS		701 S 3RD ST (MapBook:5020), JEFFERSON (S DYLAN DR/HIGH ST)
SMS201407240173	SMS14013845	Burglary	A112	7/24/2014 18:04	7/24/2014 18:26	7/24/2014 18:49	7/24/2014 19:25	22.87	36.38	5 SMS03-JEFFERSON	4		SMS		426 UNION ST (MapBook:5020), @EVERGREEN COURT APTS, JEFFERSON (N 5TH ST/N 3RD ST, S 3RD ST)
SMS201407240175		Civil Problem	A112	7/24/2014 18:11		7/24/2014 20:02				7 SMS03-JEFFERSON	4		SMS		286 HIGH ST (MapBook:5020), JEFFERSON (S 3RD ST/2ND PL)
SMS201407250018	SMS14013883	Stolen Vehicle	A193	7/25/2014 5:51	7/25/2014 5:53	7/25/2014 6:07		14.28	63.62	1 SMS03-JEFFERSON	2		SMS		193 S MAIN ST (MapBook:5019), JEFFERSON (FERRY ST/N MAIN ST, UNION ST)
SMS201407250030	SMS14013886	Theft	A156	7/25/2014 7:20	7/25/2014 7:22		7/25/2014 7:59		37.63	5 SMS03-JEFFERSON	4		SMS		431 S 5TH ST (MapBook:5020), JEFFERSON (HIGH ST/GREENWOOD DR)
SMS201407250198	SMS14013941	Illegal Parking	A166	7/25/2014 18:32	7/25/2014 19:11		7/25/2014 19:34		22.32	5 SMS03-JEFFERSON	4		SMS		HIGH ST, JEFFERSON/6TH ST, JEFFERSON(MapBook:5020)
SMS201407250222	SMS14013963	Harassment	A166	7/25/2014 21:29	7/25/2014 22:26		7/25/2014 23:17		50.90	5 SMS03-JEFFERSON	4		SMS		411 S ALI CT (MapBook:5020), @SANTIAM GARDENS, JEFFERSON (S GRICE LP/)
SMS201407250258	SMS14013977	Suspicious Activity	A166	7/25/2014 23:53	7/26/2014 0:12		7/26/2014 1:34		81.18	5 SMS03-JEFFERSON	4		SMS		431 S 5TH ST (MapBook:5020), JEFFERSON (HIGH ST/GREENWOOD DR)
SMS201407260139	SMS14014013	Animal Complaint	A133	7/26/2014 15:49	7/26/2014 15:50	7/26/2014 16:14	7/26/2014 16:27	23.40	13.47	5 SMS03-JEFFERSON	3		SMS		142 S MAIN ST (MapBook:5019), @TOMMY'S, JEFFERSON (FERRY ST/N MAIN ST, UNION ST)
SMS201407260146	SMS14014014	Illegal Parking	A133	7/26/2014 16:23	7/26/2014 16:23	7/26/2014 16:23	7/26/2014 16:39	0.02	16.05	5 SMS03-JEFFERSON	4		SMS		MILL ST, JEFFERSON/FERRY ST, JEFFERSON(MapBook:5019)
SMS201407260151		Area Check	A111	7/26/2014 16:34	7/26/2014 16:34	7/26/2014 16:34	7/26/2014 17:03	0.00	29.17	0 SMS03-JEFFERSON	4		SMS		MILL ST/FERRY ST (MapBook:5019)
SMS201407260164	SMS14014019	Water Rescue	A111	7/26/2014 17:14	7/26/2014 17:15					5 SMS03-JEFFERSON	3		SMS		201 FERRY ST (MapBook:5019), JEFFERSON 97352 (/MILL ST)
SMS201407260171		#N/A	A133	7/26/2014 17:53	7/26/2014 17:53	7/26/2014 17:53	7/26/2014 18:39	0.00	45.45	0 SMS03-JEFFERSON	4		SMS		844 HAZEL ST (MapBook:5020), JEFFERSON (N 9TH ST/N 8TH ST)
SMS201407270166	SMS14014123	Civil Problem	A133	7/27/2014 17:15	7/27/2014 17:15	7/27/2014 17:28	7/27/2014 18:39	13.08	70.93	5 SMS03-JEFFERSON	4		SMS		481 N 2ND ST (MapBook:5020), JEFFERSON (UNIVERSITY ST/OLSON DR)
SMS201407270178	SMS14014124	Theft	A116	7/27/2014 18:37	7/27/2014 18:58	7/27/2014 19:02	7/27/2014 19:15	3.80	13.33	5 SMS03-JEFFERSON	4		SMS		519 S 5TH ST (MapBook:5020), JEFFERSON (HIGH ST/GREENWOOD DR)
SMS201407280147	SMS14014198	Accident Hit and Run	A133	7/28/2014 15:27	7/28/2014 15:50	7/28/2014 15:53	7/28/2014 17:13	3.23	79.77	5 SMS03-JEFFERSON	3		SMS		FERRY ST, JEFFERSON/S MAIN ST, JEFFERSON(MapBook:5019)
SMS201407280167		Traffic Stop / Violation	A133	7/28/2014 17:53	7/28/2014 17:53	7/28/2014 18:04		0.00	10.18	0 SMS03-JEFFERSON	T6		SMS		OLD PACIFIC HW, JEFFERSON/MILL ST, JEFFERSON(MapBook:5019)
SMS201407280171	SMS14014204	Illegal Parking	A133	7/28/2014 18:28	7/28/2014 18:28	7/28/2014 18:28	7/28/2014 18:49	0.02	21.18	0 SMS03-JEFFERSON	4		SMS		MILL ST, JEFFERSON/FERRY ST, JEFFERSON(MapBook:5019)
SMS201407290036		Civil Problem	A151	7/29/2014 9:19	7/29/2014 9:19	7/29/2014 9:19		0.00	23.33	0 SMS03-JEFFERSON	4		SMS		368 UNIVERSITY ST, JEFFERSON, 97352 (/N 3RD ST)
SMS201407290051		Fraudulent Document		7/29/2014 10:54		7/29/2014 11:01				0 SMS03-JEFFERSON	4		SMS		246 N 2ND ST, JEFFERSON, 97352 (CHURCH ST/HAZEL ST)
SMS201407290052	SMS14014240	Fraudulent Document	A143	7/29/2014 10:55	7/29/2014 10:55	7/29/2014 10:55	7/29/2014 11:06	0.02	10.78	1 SMS03-JEFFERSON	4		SMS		246 N 2ND ST, JEFFERSON, 97352 (CHURCH ST/HAZEL ST)
SMS201407290120	SMS14014263	Accident Hit and Run	A102	7/29/2014 14:54	7/29/2014 15:46	7/29/2014 15:59	7/29/2014 16:31	13.40	32.18	1 SMS03-JEFFERSON	3		SMS		660 UNION ST (MapBook:5020), JEFFERSON (N 7TH ST, S 7TH ST/S 6TH ST)
SMS201407290131		Civil Problem	A717	7/29/2014 15:33	7/29/2014 15:33	7/29/2014 15:33		0.00	22.68	0 SMS03-JEFFERSON	4		SMS		342 MARION ST (MapBook:5020), JEFFERSON (/N 3RD ST)
SMS201407290174	SMS14014286	Citizen Contact / Assist	A177	7/29/2014 20:33	7/29/2014 21:01		7/29/2014 21:13		12.42	5 SMS03-JEFFERSON	4		SMS		209 TANGLEWOOD DR (MapBook:5020), JEFFERSON (S 3RD ST, TANGLEWOOD CT/S MAIN ST)
SMS201407300004	SMS14014316	Illegal Parking	A143	7/30/2014											