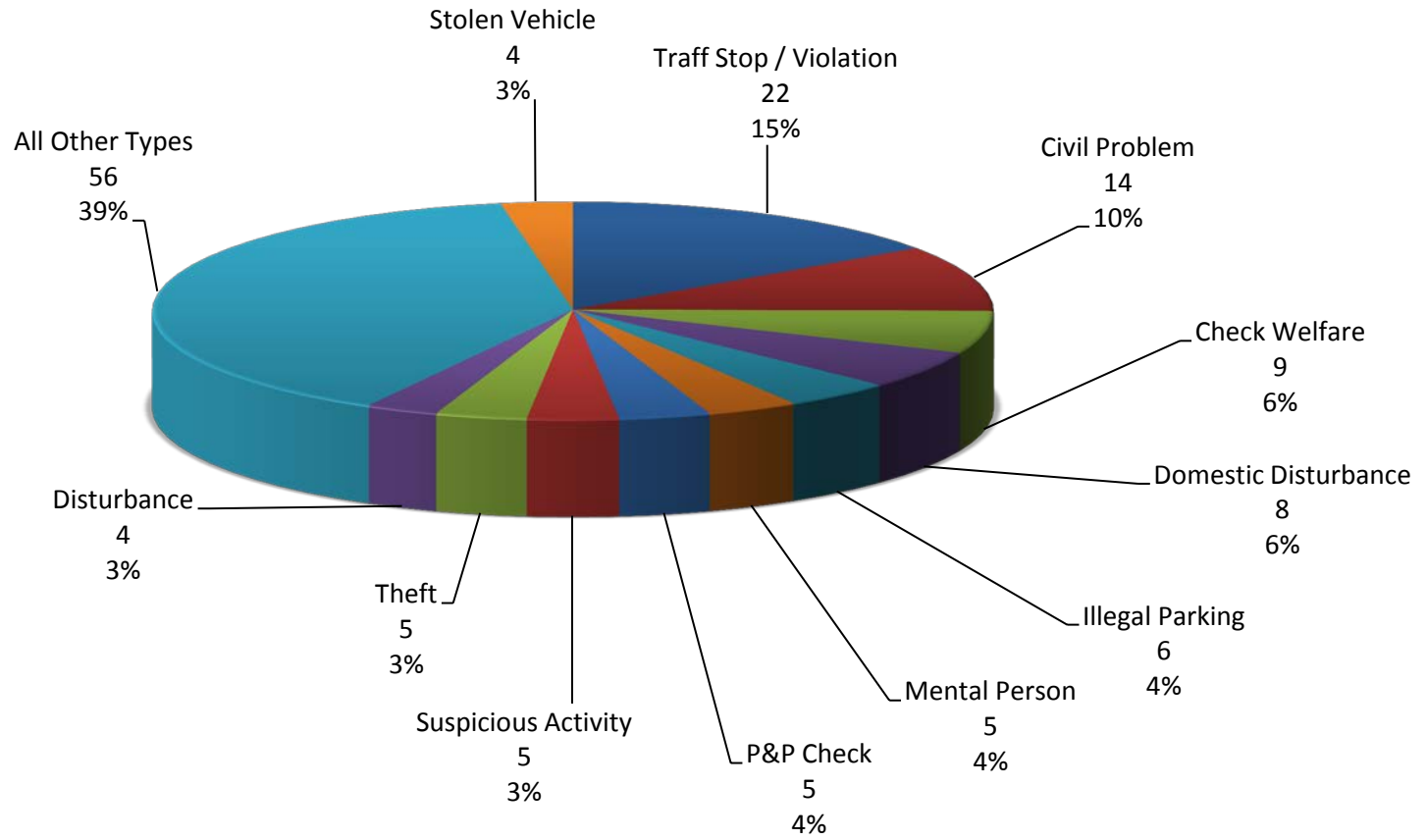
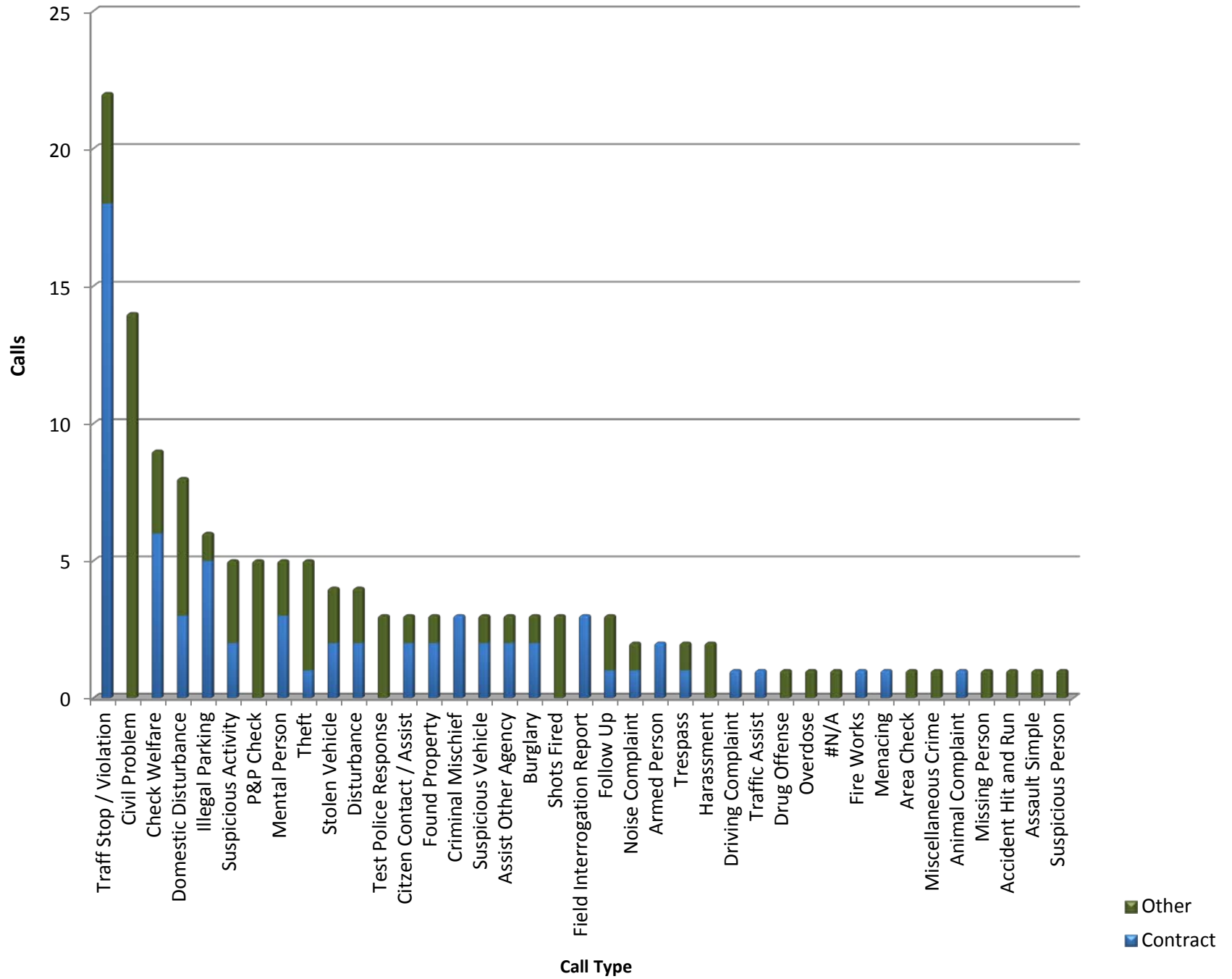


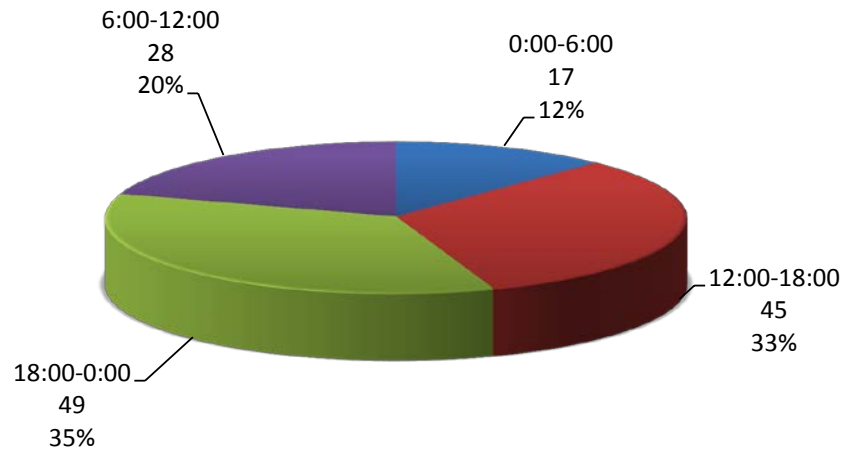
### Jefferson Top Calls for Service October 2014



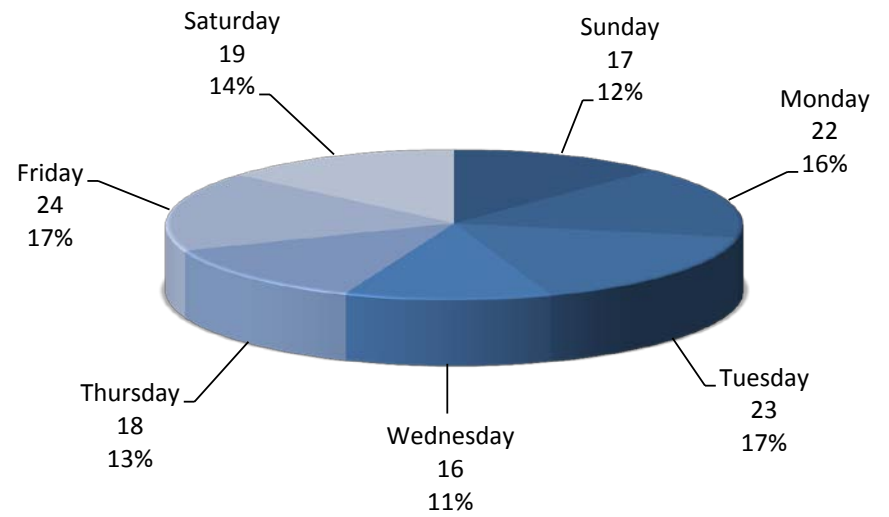
## Call Type by Primary Deputy October 2014



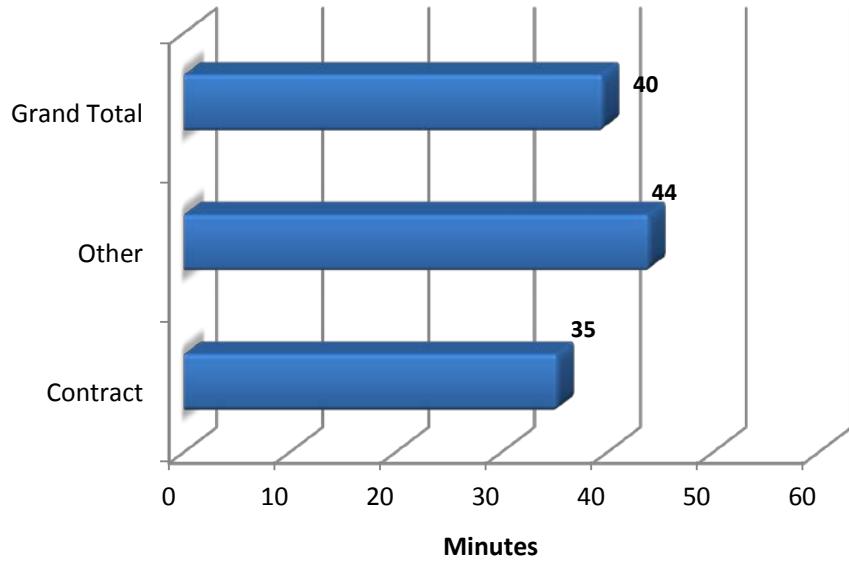
**Jefferson Calls for Service by Hours Range  
October 2014**



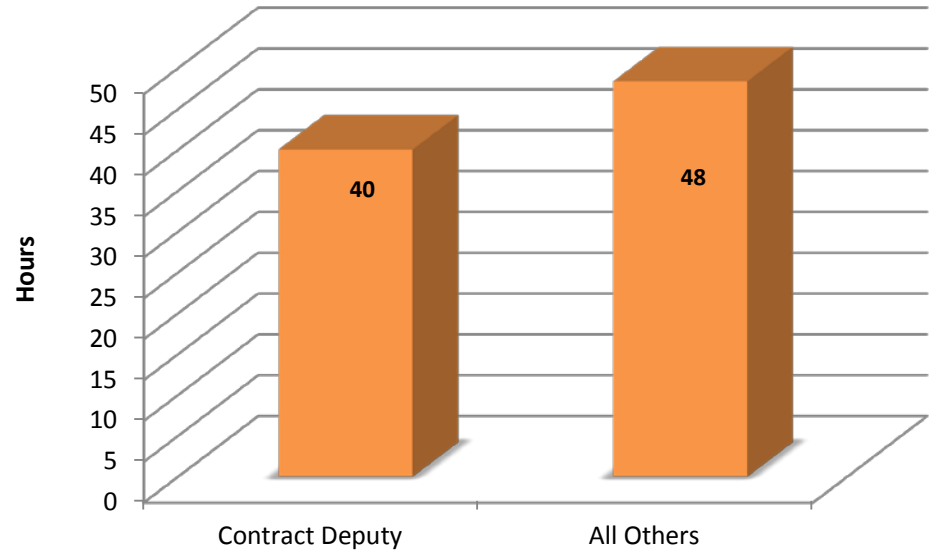
**Jefferson Calls for Service by Day of Week  
October 2014**



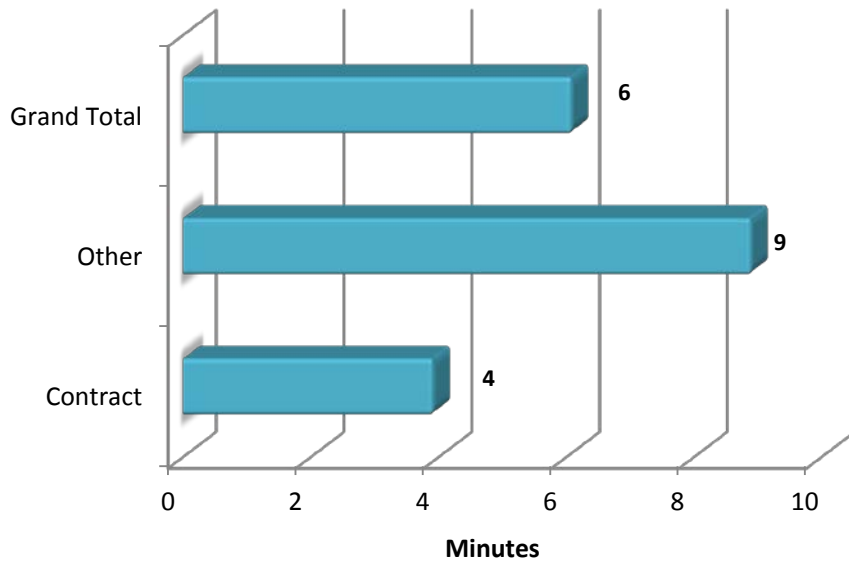
**Jefferson Calls Average Call Length  
October 2014**



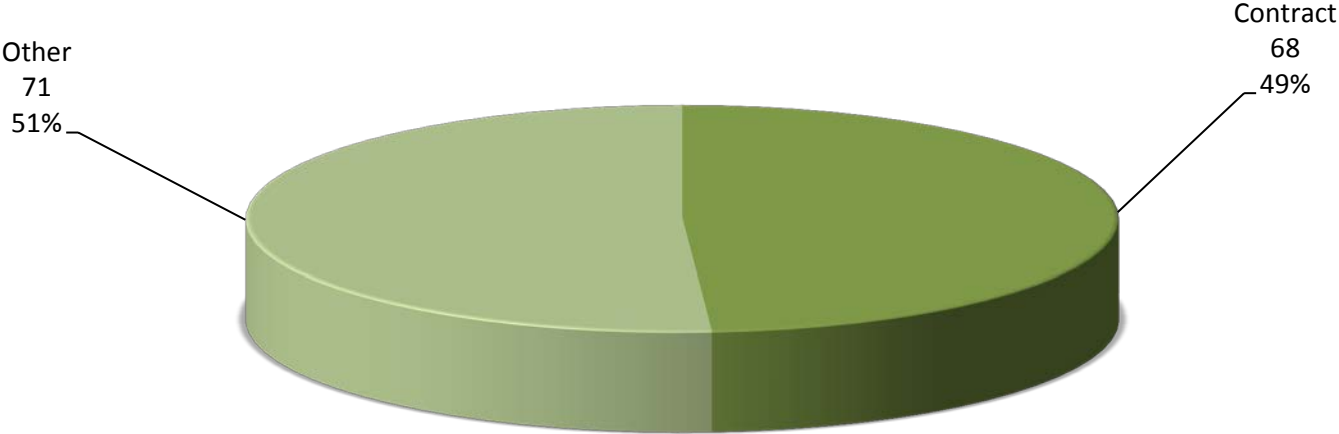
**Jefferson Calls Total Call Length  
October 2014**



**Jefferson Calls Average Call Arrival Time  
October 2014**



**Jefferson Calls by Primary Deputy  
October 2014**



Calls for Service Jefferson October 2014

| EVENTID         | CASEID      | Combined Type              | PRIMARY_UNIT | CREATE_DATE      | DISPATCH_DATE    | ARRIVAL_DATE     | CLEARED_DATE     | Arrival in Minutes | Call Length in Minutes | DISPOSITION | ZONE            | PRIORITY | AGENCY | SOURCE | LOCATION   |
|-----------------|-------------|----------------------------|--------------|------------------|------------------|------------------|------------------|--------------------|------------------------|-------------|-----------------|----------|--------|--------|--|
| SMS201410010034 |             | Traffic Stop / Violation   | A133         | 10/1/2014 8:30   | 10/1/2014 8:30   | 10/1/2014 8:30   | 10/1/2014 8:45   | 0.00               | 15.83                  | 0           | SMS03-JEFFERSON | T6       | SMS    |        | N 2ND ST, JEFFERSON/NORTH AV, JEFFERSON(MapBook:4920)  |
| SMS201410010097 |             | Field Interrogation Report | A133         | 10/1/2014 11:39  | 10/1/2014 11:39  | 10/1/2014 11:39  | 10/1/2014 11:47  | 0.02               | 7.78                   | 0           | SMS03-JEFFERSON | T6       | SMS    |        | NORTH AV, JEFFERSON/N 3RD ST, JEFFERSON(MapBook:4920)  |
| SMS201410010262 | SMS14019125 | Burglary                   | A184         | 10/1/2014 21:14  | 10/1/2014 21:41  | 10/1/2014 22:34  |                  |                    | 52.93                  | 5           | SMS03-JEFFERSON | 4        | SMS    |        | 269 HAROLD CT (MapBook:5020), JEFFERSON (/S 3RD ST)  |
| SMS201410020141 | SMS14019157 | Criminal Mischief          | A133         | 10/2/2014 12:15  | 10/2/2014 13:11  | 10/2/2014 13:47  |                  |                    | 35.20                  | 5           | SMS03-JEFFERSON | 4        | SMS    |        | S MAIN ST, JEFFERSON/TANGLEWOOD DR, JEFFERSON(MapBook:5019)  |
| SMS201410020145 |             | Civil Problem              | A167         | 10/2/2014 12:34  | 10/2/2014 12:34  | 10/2/2014 13:24  |                  | 0.00               | 50.48                  | 0           | SMS03-JEFFERSON | 4        | SMS    |        | 673 S 5TH ST (MapBook:5020), JEFFERSON (DELORES DR/HURON CT)   |
| SMS201410020235 |             | Traffic Stop / Violation   | A133         | 10/2/2014 16:28  | 10/2/2014 16:28  | 10/2/2014 16:28  | 10/2/2014 16:37  | 0.00               | 9.67                   | 0           | SMS03-JEFFERSON | T6       | SMS    |        | S MAIN ST, JEFFERSON/OLD PACIFIC HW, JEFFERSON(MapBook:5019)   |
| SMS201410030173 | SMS14019250 | Burglary                   | A143         | 10/3/2014 16:02  | 10/3/2014 16:55  | 10/3/2014 17:02  | 10/3/2014 19:16  | 6.23               | 134.12                 | 1           | SMS03-JEFFERSON | 4        | SMS    |        | 131 FERRY ST (MapBook:5019), JEFFERSON 97352 (MILL ST/S MAIN ST)                                       |
| SMS201410030216 | SMS14019270 | Suspicious Vehicle         | A143         | 10/3/2014 21:30  | 10/3/2014 21:34  | 10/3/2014 21:37  | 10/3/2014 22:06  | 2.43               | 29.28                  | 5           | SMS03-JEFFERSON | 4        | SMS    |        | RAMBLING ROSE CT, JEFFERSON/SALAMANDER RD, JEFFERSON(MapBook:4920)                                     |
| SMS201410040005 | SMS14019289 | Suspicious Activity        | A198         | 10/4/2014 2:09   | 10/4/2014 2:22   |                  |                  |                    | 15.73                  | 5           | SMS03-JEFFERSON | 4        | SMS    |        | 732 S GRICE LP (MapBook:5120), @SANTIAM GARDENS, JEFFERSON (/S MEGAN CT)                               |
| SMS201410040124 | SMS14019340 | Noise Complaint            | A143         | 10/4/2014 19:49  | 10/4/2014 21:07  | 10/4/2014 21:11  | 10/4/2014 21:25  | 4.58               | 13.47                  | 5           | SMS03-JEFFERSON | 4        | SMS    |        | TANGLEWOOD DR, JEFFERSON/S MAIN ST, JEFFERSON(MapBook:5019)  |
| SMS201410040133 |             | Traffic Stop / Violation   | A143         | 10/4/2014 20:45  | 10/4/2014 20:45  | 10/4/2014 20:45  | 10/4/2014 21:11  | 0.00               | 26.68                  | 0           | SMS03-JEFFERSON | T6       | SMS    |        | **A143**S MAIN ST, JEFFERSON/FERRY ST, JEFFERSON(MapBook:5019)   |
| SMS201410040143 |             | Field Interrogation Report | A143         | 10/4/2014 22:00  | 10/4/2014 22:00  | 10/4/2014 22:00  | 10/4/2014 22:20  | 0.00               | 20.28                  | 0           | SMS03-JEFFERSON | T6       | SMS    |        | N 2ND ST, JEFFERSON/HAZEL ST, JEFFERSON(MapBook:5020)  |
| SMS201410040148 | SMS14019357 | Mental Person              | A143         | 10/4/2014 22:18  | 10/4/2014 22:18  | 10/4/2014 22:18  | 10/4/2014 23:24  | 0.00               | 65.52                  | 5           | SMS03-JEFFERSON | 3        | SMS    |        | HAZEL ST, JEFFERSON/N 3RD ST, JEFFERSON(MapBook:5020)  |
| SMS201410050072 | SMS14019388 | Suspicious Person          | A103         | 10/5/2014 12:55  | 10/5/2014 13:10  |                  |                  |                    | 48.33                  | 5           | SMS03-JEFFERSON | 4        | SMS    |        | 1225 FILBERT ST (MapBook:5020), JEFFERSON (N 13TH ST/N 12TH ST, S 12TH ST)                             |
| SMS201410050104 | SMS14019403 | Check Welfare              | A143         | 10/5/2014 17:53  | 10/5/2014 18:37  |                  |                  |                    | 49.63                  | 5           | SMS03-JEFFERSON | 3        | SMS    |        | 796 N SUNRISE DR (MapBook:5020), JEFFERSON (S SUNRISE DR/7TH ST)                                       |
| SMS201410050109 | SMS14019405 | Theft                      | A143         | 10/5/2014 18:57  | 10/5/2014 19:30  |                  |                  |                    | 21.25                  | 5           | SMS03-JEFFERSON | 4        | SMS    |        | 706 S SUNRISE DR (MapBook:5020), JEFFERSON 97352 (/N SUNRISE DR, SUNRISE CT)                           |
| SMS201410050113 |             | Traffic Stop / Violation   | A143         | 10/5/2014 19:22  | 10/5/2014 19:22  | 10/5/2014 19:22  | 10/5/2014 19:32  | 0.00               | 9.58                   | 0           | SMS03-JEFFERSON | T6       | SMS    |        | S 5TH ST, JEFFERSON/DELORES DR, JEFFERSON(MapBook:5020)  |
| SMS201410060001 | SMS14019423 | Illegal Parking            | A143         | 10/6/2014 0:01   | 10/6/2014 0:01   | 10/6/2014 0:01   | 10/6/2014 0:14   | 0.00               | 12.80                  | 0           | SMS03-JEFFERSON | 4        | SMS    |        | 310 S TANGLEWOOD CT (MapBook:5020), JEFFERSON, 97352 (/S 3RD ST, TANGLEWOOD DR)                        |
| SMS201410060002 | SMS14019424 | Traffic Stop / Violation   | A143         | 10/6/2014 0:13   | 10/6/2014 0:13   | 10/6/2014 0:14   | 10/6/2014 0:30   | 0.02               | 16.00                  | 5           | SMS03-JEFFERSON | T6       | SMS    |        | 731 N SUNRISE DR (MapBook:5020), JEFFERSON (S SUNRISE DR/7TH ST)                                       |
| SMS201410060011 | SMS14019433 | Suspicious Activity        | A164         | 10/6/2014 3:27   | 10/6/2014 3:34   | 10/6/2014 3:51   | 10/6/2014 5:01   | 16.07              | 70.72                  | 5           | SMS03-JEFFERSON | 4        | SMS    |        | 461 S 5TH ST (MapBook:5020), JEFFERSON (HIGH ST/GREENWOOD DR)  |
| SMS201410060107 | SMS14019453 | Armed Person               | A143         | 10/6/2014 12:33  | 10/6/2014 12:37  | 10/6/2014 12:38  | 10/6/2014 13:23  | 0.82               | 44.52                  | 1           | SMS03-JEFFERSON | 2        | SMS    |        | 549 HAZEL ST (MapBook:5020), @HAZEL COURT APTS, JEFFERSON (N 6TH ST/N 5TH ST)                          |
| SMS201410060121 | SMS14019455 | Animal Complaint           | A143         | 10/6/2014 13:22  | 10/6/2014 13:22  | 10/6/2014 13:22  | 10/6/2014 13:29  | 0.00               | 7.60                   | 5           | SMS03-JEFFERSON | 3        | SMS    |        | HAZEL ST, JEFFERSON/N 5TH ST, JEFFERSON(MapBook:5020)  |
| SMS201410060163 |             | Traffic Stop / Violation   | A133         | 10/6/2014 15:41  | 10/6/2014 15:41  | 10/6/2014 15:41  | 10/6/2014 15:50  | 0.00               | 9.45                   | 0           | SMS03-JEFFERSON | T6       | SMS    |        | 126 N MAIN ST (MapBook:5019), @CENTRE OF MAIN ST, JEFFERSON 97352 (HAZEL ST/UNION ST, S MAIN ST)       |
| SMS201410060183 |             | Traffic Stop / Violation   | A143         | 10/6/2014 17:04  | 10/6/2014 17:04  | 10/6/2014 17:04  | 10/6/2014 17:24  | 0.00               | 19.85                  | 0           | SMS03-JEFFERSON | T6       | SMS    |        | S MAIN ST, JEFFERSON/S 2ND ST, JEFFERSON(MapBook:5019)   |
| SMS201410060203 |             | Illegal Parking            | A143         | 10/6/2014 19:55  | 10/6/2014 19:55  | 10/6/2014 19:55  | 10/6/2014 20:02  | 0.02               | 6.98                   | 0           | SMS03-JEFFERSON | 4        | SMS    |        | 548 ERIK PL (MapBook:5020), JEFFERSON (S 6TH ST, LOREE PL)   |
| SMS201410070010 |             | Area Check                 | A164         | 10/7/2014 2:45   | 10/7/2014 2:45   | 10/7/2014 2:45   | 10/7/2014 2:55   | 0.02               | 9.90                   | 0           | SMS03-JEFFERSON | 4        | SMS    |        | N SUNRISE DR/7TH ST(MapBook:5020)  |
| SMS201410070075 |             | Traffic Stop / Violation   | A133         | 10/7/2014 10:16  | 10/7/2014 10:16  | 10/7/2014 10:16  | 10/7/2014 10:26  | 0.00               | 9.17                   | 0           | SMS03-JEFFERSON | T6       | SMS    |        | N 7TH ST, JEFFERSON/UNION ST, JEFFERSON(MapBook:5020)  |
| SMS201410070159 | SMS14019555 | Citizen Contact / Assist   | A133         | 10/7/2014 14:18  | 10/7/2014 14:20  | 10/7/2014 14:30  | 10/7/2014 14:47  | 9.55               | 17.25                  | 5           | SMS03-JEFFERSON | 4        | SMS    |        | 549 HAZEL ST (MapBook:5020), @HAZEL COURT APTS, JEFFERSON (N 6TH ST/N 5TH ST)                          |
| SMS201410070169 | SMS14019561 | Domestic Disturbance       | A133         | 10/7/2014 14:42  | 10/7/2014 14:43  | 10/7/2014 15:06  | 10/7/2014 15:51  | 23.00              | 44.80                  | 5           | SMS03-JEFFERSON | 3        | SMS    |        | 747 S GRICE LP (MapBook:5120), @SANTIAM GARDENS, JEFFERSON (/S MEGAN CT)                               |
| SMS201410070204 |             | Traffic Stop / Violation   | A133         | 10/7/2014 15:48  | 10/7/2014 15:48  | 10/7/2014 15:48  | 10/7/2014 15:57  | 0.00               | 9.15                   | 0           | SMS03-JEFFERSON | T6       | SMS    |        | S 5TH ST, JEFFERSON/DELORES DR, JEFFERSON(MapBook:5020)  |
| SMS201410070235 | SMS14019574 | Domestic Disturbance       | A141         | 10/7/2014 18:03  | 10/7/2014 19:35  |                  | 10/8/2014 2:39   |                    | 423.98                 | 5           | SMS03-JEFFERSON | 3        | SMS    |        | 549 HAZEL ST (MapBook:5020), @HAZEL COURT APTS, JEFFERSON (N 6TH ST/N 5TH ST)                          |
| SMS201410080191 | SMS14019639 | Suspicious Activity        | A133         | 10/8/2014 15:59  | 10/8/2014 16:04  | 10/8/2014 17:11  | 10/8/2014 17:29  | 66.63              | 18.37                  | 5           | SMS03-JEFFERSON | 4        | SMS    |        | 739 SALAMANDER RD (MapBook:4920), JEFFERSON (ASHLEY CT/CEMETERY HILL RD SE)                            |
| SMS201410080240 |             | Shots Fired                |              | 10/8/2014 21:10  |                  |                  | 10/8/2014 22:19  |                    | 60366139.32            | 0           | SMS03-JEFFERSON | 4        | SMS    |        | 625 S SUNRISE DR (MapBook:5020), JEFFERSON (N SUNRISE DR/SUNRISE CT)                                   |
| SMS201410080241 | SMS14019673 | Shots Fired                | A141         | 10/8/2014 21:11  | 10/8/2014 22:04  |                  | 10/8/2014 22:24  |                    | 20.00                  | 5           | SMS03-JEFFERSON | T4       | SMS    |        | 515 S 3RD ST (MapBook:5020), JEFFERSON (TANGLEWOOD CT, TANGLEWOOD DR/)                                 |
| SMS201410090223 | SMS14019717 | Stolen Vehicle             | A133         | 10/9/2014 18:10  | 10/9/2014 18:10  | 10/9/2014 18:10  | 10/9/2014 20:17  | 0.02               | 126.63                 | 1           | SMS03-JEFFERSON | 4        | SMS    |        | ***A133***254 MILL ST (MapBook:5019), JEFFERSON (OLD PACIFIC HW/FERRY ST)                              |
| SMS201410090225 | SMS14019721 | Found Property             | A109         | 10/9/2014 18:16  | 10/9/2014 18:47  |                  | 10/9/2014 20:40  |                    | 113.28                 | 5           | SMS03-JEFFERSON | 4        | SMS    |        | 152 S 2ND ST (MapBook:5019), @US POST OFFICE, JEFFERSON (S MAIN ST, OLD PACIFIC HW/N 2ND ST, UNION ST) |
| SMS201410090236 |             | #N/A                       | A150         | 10/9/2014 19:04  | 10/9/2014 19:04  | 10/9/2014 19:04  | 10/9/2014 20:16  | 0.00               | 72.47                  | 0           | SMS03-JEFFERSON | 4        | SMS    |        | 763 S GRICE LP (MapBook:5120), @SANTIAM GARDENS, JEFFERSON (S ALLI CT/)                                |
| SMS201410100095 | SMS14019764 | Driving Complaint          | A143         | 10/10/2014 14:12 | 10/10/2014 14:17 | 10/10/2014 14:30 | 10/10/2014 14:44 | 12.90              | 14.62                  | 5           | SMS03-JEFFERSON | 1        | SMS    |        | 233 S 3RD ST (MapBook:5020), JEFFERSON (COLUMBIA ST/N 3RD ST, UNION ST)                                |
| SMS201410100133 |             | Field Interrogation Report | A143         | 10/10/2014 17:18 | 10/10/2014 17:18 | 10/10/2014 17:18 | 10/10/2014 17:28 | 0.00               | 6.35                   | 0           | SMS03-JEFFERSON | T6       | SMS    |        | HIGH ST, JEFFERSON/DOVER CT, JEFFERSON(MapBook:5020)   |
| SMS201410100151 |             | Check Welfare              | A143         | 10/10/2014 18:30 | 10/10/2014 18:31 | 10/10/2014 18:31 | 10/10/2014 18:55 | 0.00               | 23.23                  | 0           | SMS03-JEFFERSON | 3        | SMS    |        | 103 OLD PACIFIC HW (MapBook:5019), @JEFFERSON HOMETOWN MARKET, JEFFERSON                               |
| SMS201410100173 |             | Traffic Stop / Violation   | A143         | 10/10/2014 21:00 | 10/10/2014 21:00 | 10/10/2014 21:00 | 10/10/2014 21:08 | 0.00               | 7.60                   | 0           | SMS03-JEFFERSON | T6       | SMS    |        | HAZEL ST, JEFFERSON/N 3RD ST, JEFFERSON(MapBook:5020)  |
| SMS201410100175 |             | Traffic Stop / Violation   | A143         | 10/10/2014 21:06 | 10/10/2014 21:06 | 10/10/2014 21:06 | 10/10/2014 21:15 | 0.00               | 8.08                   | 0           | SMS03-JEFFERSON | T6       | SMS    |        | S 2ND ST, JEFFERSON/S MAIN ST, JEFFERSON (S ALLI CT/)  |
| SMS201410110148 | SMS14019869 | Mental Person              | A143         | 10/11/2014 18:16 | 10/11/2014 18:17 | 10/11/2014 18:21 | 10/11/2014 20:20 | 4.25               | 118.87                 | 5           | SMS03-JEFFERSON | 3        | SMS    |        | 645 N 3RD ST ( 645 N 3RD ST, @ST THOMAS CATHOLIC CHURCH (MapBook:4920), JEFFERSON )                    |
| SMS201410120045 | SMS14019908 | Check Welfare              | A178         | 10/12/2014 11:11 | 10/12/2014 11:14 |                  | 10/12/2014 11:58 |                    | 44.37                  | 5           | SMS03-JEFFERSON | 3        | SMS    |        | 756 S GRICE LP (MapBook:5120), @SANTIAM GARDENS, JEFFERSON (S ALLI CT/)                                |
| SMS201410120059 |             | Traffic Stop / Violation   | A143         | 10/12/2014 12:26 | 10/12/2014 12:26 | 10/12/2014 12:26 | 10/12/2014 12:42 | 0.00               | 16.10                  | 0           | SMS03-JEFFERSON | T6       | SMS    |        | S MAIN ST, JEFFERSON/TANGLEWOOD DR, JEFFERSON(MapBook:5019)  |
| SMS201410130078 |             | Follow Up                  | A133         | 10/13/2014 11:42 | 10/13/2014 11:42 | 10/13/2014 11:42 | 10/13/2014 11:51 | 0.00               | 8.70                   | 0           | SMS03-JEFFERSON | 4        | SMS    |        | 518 N 2ND ST (MapBook:5019), JEFFERSON (NORTH AV/UNIVERSITY ST, @FRERES BUILDING SUPPLY)               |
| SMS201410130133 |             | Traffic Stop / Violation   | A133         | 10/13/2014 15:27 | 10/13/2014 15:27 | 10/13/2014 15:27 | 10/13/2014 15:39 | 0.00               | 11.83                  | 0           | SMS03-JEFFERSON | T6       | SMS    |        | N 2ND ST, JEFFERSON/NORTH AV, JEFFERSON(MapBook:4920)  |
| SMS201410130136 | SMS14019982 | Citizen Contact / Assist   | A143         | 10/13/2014 15:35 | 10/13/2014 15:36 |                  | 10/13/2014 16:14 |                    | 37.50                  | 5           | SMS03-JEFFERSON | 4        | SMS    |        | 161 TANGLEWOOD DR #**** WILL CALL **** (MapBook:5019), JEFFERSON (S 3RD ST, TANGLEWOOD CT/S MAIN ST)   |
| SMS201410130155 | SMS14019995 | Domestic Disturbance       | A143         | 10/13/2014 17:28 | 10/13/2014 17:30 | 10/13/2014 17:43 | 10/13/2014 18:26 | 13.15              | 42.82                  | 5           | SMS03-JEFFERSON | 3        | SMS    |        | 220 HIGH ST (MapBook:5020), JEFFERSON (2ND PL/S 2ND ST)  |
| SMS201410130162 |             | Traffic Stop / Violation   | A143         | 10/13/2014 18:44 | 10/13/2014 18:44 | 10/13/2014 18:44 | 10/13/2014 18:53 | 0.00               | 8.38                   | 0           | SMS03-JEFFERSON | T6       | SMS    |        | S 2ND ST, JEFFERSON/UNION ST, JEFFERSON(MapBook:5020)  |
| SMS201410130166 | SMS14020002 | Found Property             | A143         | 10/13/2014 19:02 | 10/13/2014 19:27 | 10/13/2014 19:30 | 10/13/2014 19:47 | 2.67               | 17.12                  | 5           | SMS03-JEFFERSON | 4        | SMS    |        | 213 S 3RD ST (MapBook:5020), JEFFERSON (COLUMBIA ST/N 3RD ST, UNION ST)                                |
| SMS201410130168 |             | Domestic Disturbance       |              | 10/13/2014 19:50 |                  |                  | 10/13/2014 19:57 |                    | 60373197.57            | 0           | SMS03-JEFFERSON | 4        | SMS    |        | 220 HIGH ST (MapBook:5020), JEFFERSON (2ND PL/S 2ND ST)  |
| SMS201410130169 |             | Traffic Stop / Violation   | A143         | 10/13/2014 19:56 | 10/13/2014 19:56 | 10/13/2014 19:56 | 10/13/2014 20:07 | 0.02               | 10.88                  | 0           | SMS03-JEFFERSON | T6       | SMS    |        | S MAIN ST, JEFFERSON/GREENWOOD DR, JEFFERSON(MapBook:5019)   |
| SMS201410140018 |             |                            |              |                  |                  |                  |                  |                    |                        |             |                 |          |        |        |  |

Calls for Service Jefferson October 2014

| EVENTID          | CASEID      | Combined Type            | PRIMARY_UNIT | CREATE_DATE      | DISPATCH_DATE    | ARRIVAL_DATE     | CLEARED_DATE     | Arrival in Minutes | Call Length in Minutes | DISPOSITION       | ZONE | PRIORITY | AGENCY | SOURCE | LOCATION   |
|------------------|-------------|--------------------------|--------------|------------------|------------------|------------------|------------------|--------------------|------------------------|-------------------|------|----------|--------|--------|--|
| SMS201410160202  | SMS14020199 | Illegal Parking          | A194         | 10/16/2014 17:34 | 10/16/2014 18:54 |                  | 10/16/2014 19:36 |                    | 42.23                  | 5 SMS03-JEFFERSON |      | 4        | SMS    |        | 739 N SUNRISE DR (MapBook:5020), JEFFERSON (S SUNRISE DR/7TH ST)   |
| SMS201410170106  | SMS14020253 | Citizen Contact / Assist | A176         | 10/17/2014 14:02 | 10/17/2014 14:54 |                  | 10/17/2014 15:03 |                    | 9.28                   | 5 SMS03-JEFFERSON |      | 4        | SMS    |        | .A176.732 S GRICE LP (MapBook:5120), @SANTIAM GARDENS, JEFFERSON (/S MEGAN CT)   |
| SMS201410170109  |             | Civil Problem            | A167         | 10/17/2014 14:25 | 10/17/2014 14:25 | 10/17/2014 14:25 | 10/17/2014 14:57 | 0.02               | 32.22                  | 0 SMS03-JEFFERSON |      | 4        | SMS    |        | 286 HIGH ST (MapBook:5020), JEFFERSON (S 3RD ST/2ND PL)  |
| SMS201410170175  | SMS14020286 | Mental Person            | A143         | 10/17/2014 22:22 | 10/17/2014 22:24 | 10/17/2014 22:28 | 10/18/2014 0:10  | 4.18               | 102.08                 | 5 SMS03-JEFFERSON |      | 3        | SMS    |        | 732 S GRICE LP (MapBook:5120), @SANTIAM GARDENS, JEFFERSON (/S MEGAN CT)   |
| SMS201410180018  | SMS14020305 | Noise Complaint          | A159         | 10/18/2014 5:17  | 10/18/2014 6:49  | 10/18/2014 7:09  | 10/18/2014 7:39  | 19.42              | 29.92                  | 5 SMS03-JEFFERSON |      | 4        | SMS    |        | 549 HAZEL ST #2 (MapBook:5020), @HAZEL COURT APTS, JEFFERSON (N 6TH ST/N 5TH ST)   |
| SMS201410180059  | SMS14020327 | Found Property           | A143         | 10/18/2014 10:37 | 10/18/2014 13:58 |                  | 10/18/2014 14:26 |                    | 28.62                  | 5 SMS03-JEFFERSON |      | 4        | SMS    |        | 680 S 3RD ST (MapBook:5020), JEFFERSON (HIGH ST/TANGLEWOOD CT, TANGLEWOOD DR)  |
| SMS201410180064  | SMS14020322 | Domestic Disturbance     | A041         | 10/18/2014 11:03 | 10/18/2014 11:06 |                  | 10/18/2014 11:44 |                    | 37.52                  | 5 SMS03-JEFFERSON | T2   | 4        | SMS    |        | S 5TH ST, JEFFERSON/JEFFERSON SCIO DR, JEFFERSON(MapBook:5120)   |
| SMS2014101800117 | SMS14020345 | Menacing                 | A143         | 10/18/2014 17:26 | 10/18/2014 17:52 | 10/18/2014 17:59 | 10/18/2014 19:08 | 6.50               | 69.05                  | 1 SMS03-JEFFERSON |      | 4        | SMS    |        | 549 HAZEL ST (MapBook:5020), @HAZEL COURT APTS, JEFFERSON (N 6TH ST/N 5TH ST)  |
| SMS201410180121  | SMS14020343 | Drug Offense             | A139         | 10/18/2014 18:02 | 10/18/2014 18:44 | 10/18/2014 18:48 | 10/18/2014 18:59 | 4.27               | 10.87                  | 5 SMS03-JEFFERSON |      | 4        | SMS    |        | 130 S 7TH ST (MapBook:5020), JEFFERSON 97352 (GREENWOOD DR/N 7TH ST, UNION ST)   |
| SMS201410180130  |             | Test Police Response     |              | 10/18/2014 19:42 |                  | 10/18/2014 19:43 |                  |                    | 60380383.13            | 0 SMS03-JEFFERSON |      | 3        | SMS    |        | 549 HAZEL ST (MapBook:5020), @HAZEL COURT APTS, JEFFERSON (N 6TH ST/N 5TH ST)  |
| SMS201410180132  | SMS14020349 | Criminal Mischief        | A143         | 10/18/2014 20:00 | 10/18/2014 20:04 | 10/18/2014 20:05 | 10/18/2014 20:13 | 0.93               | 8.95                   | 5 SMS03-JEFFERSON |      | 3        | SMS    |        | S MAIN ST, JEFFERSON/S 2ND ST, JEFFERSON(MapBook:5019)   |
| SMS201410180133  | SMS14020350 | Stolen Vehicle           | A143         | 10/18/2014 20:01 | 10/18/2014 20:08 |                  | 10/18/2014 20:43 |                    | 34.65                  | 5 SMS03-JEFFERSON |      | 4        | SMS    |        | 145 S MAIN ST #7, JEFFERSON (MapBook:5019), JEFFERSON (FERRY ST/UNION ST, N MAIN ST)   |
| SMS201410180140  | SMS14020355 | Assist Other Agency      | A143         | 10/18/2014 21:22 | 10/18/2014 21:22 | 10/18/2014 21:22 | 10/18/2014 23:29 | 0.02               | 126.82                 | 1 SMS03-JEFFERSON |      | 5        | SMS    |        | 220 HIGH ST (MapBook:5020), JEFFERSON (2ND PL/S 2ND ST)  |
| SMS201410190112  | SMS14020409 | Fire Works               | A143         | 10/19/2014 19:36 | 10/19/2014 19:37 | 10/19/2014 19:41 | 10/19/2014 19:54 | 4.48               | 12.78                  | 5 SMS03-JEFFERSON |      | 3        | SMS    |        | 192 TANGLEWOOD DR (MapBook:5020), JEFFERSON (S 3RD ST, TANGLEWOOD CT/S MAIN ST)  |
| SMS201410190132  |             | Illegal Parking          | A143         | 10/19/2014 23:28 | 10/19/2014 23:28 | 10/19/2014 23:28 | 10/19/2014 23:47 | 0.02               | 18.37                  | 0 SMS03-JEFFERSON |      | 4        | SMS    |        | 383 TANGLEWOOD CT (MapBook:5020), JEFFERSON (/S 3RD ST, TANGLEWOOD DR)   |
| SMS201410190133  | SMS14020427 | Illegal Parking          | A143         | 10/19/2014 23:46 | 10/19/2014 23:46 | 10/20/2014 0:57  |                  | 0.00               | 71.00                  | 5 SMS03-JEFFERSON |      | 4        | SMS    |        | 500 HAZEL ST (MapBook:5020), JEFFERSON 97352 (N 6TH ST/N 5TH ST)   |
| SMS201410210050  |             | Civil Problem            | A167         | 10/21/2014 10:12 | 10/21/2014 10:12 | 10/21/2014 10:12 | 10/21/2014 10:47 | 0.00               | 34.85                  | 0 SMS03-JEFFERSON |      | 4        | SMS    |        | 900 SALAMANDER RD (MapBook:4920), JEFFERSON, 97352 (WILD ROSE CT, WILD ROSE CT/RAMBLING ROSE CT)                                   |
| SMS201410210056  |             | Civil Problem            | A167         | 10/21/2014 10:43 | 10/21/2014 10:43 | 10/21/2014 10:43 | 10/21/2014 10:56 | 0.02               | 13.78                  | 0 SMS03-JEFFERSON |      | 4        | SMS    |        | 380 S 5TH ST (MapBook:5020), JEFFERSON (GREENWOOD DR/COLUMBIA ST)  |
| SMS201410210066  |             | Civil Problem            | A167         | 10/21/2014 11:11 | 10/21/2014 11:11 | 10/21/2014 11:11 | 10/21/2014 11:30 | 0.00               | 18.97                  | 0 SMS03-JEFFERSON |      | 4        | SMS    |        | 903 SALAMANDER RD (MapBook:4920), JEFFERSON (WILD ROSE CT/RAMBLING ROSE CT)  |
| SMS201410220025  | SMS14020573 | Theft                    | A156         | 10/22/2014 8:27  | 10/22/2014 8:57  | 10/22/2014 9:15  |                  |                    | 17.83                  | 5 SMS03-JEFFERSON |      | 4        | SMS    |        | 409 HIGH ST (MapBook:5020), JEFFERSON (DOVER CT/DELORES DR)  |
| SMS201410220222  |             | P&P Check                | A485         | 10/22/2014 18:45 | 10/22/2014 18:45 | 10/22/2014 18:45 | 10/22/2014 19:26 | 0.02               | 41.33                  | 0 SMS03-JEFFERSON | T6   | 4        | SMS    |        | 832 N 2ND ST (MapBook:4919), JEFFERSON, 97352 (/NORTH AV)  |
| SMS201410220278  | SMS14020632 | Assault Simple           | A198         | 10/22/2014 23:50 | 10/22/2014 23:56 | 10/23/2014 0:16  | 10/23/2014 1:43  | 19.98              | 87.00                  | 1 SMS03-JEFFERSON |      | 3        | SMS    |        | 145 S MAIN ST (MapBook:5019), JEFFERSON (FERRY ST/UNION ST, N MAIN ST)   |
| SMS201410230043  | SMS14020654 | Check Welfare            | A176         | 10/23/2014 9:38  | 10/23/2014 9:53  | 10/23/2014 10:17 | 10/23/2014 11:14 | 23.37              | 57.60                  | 5 SMS03-JEFFERSON |      | 3        | SMS    |        | 861 S 5TH ST (MapBook:5120), JEFFERSON (HARRIS LN SE, JEFFERSON SCIO DR/PEPPERMINT ST)   |
| SMS201410230096  |             | Civil Problem            | A167         | 10/23/2014 11:47 | 10/23/2014 11:47 | 10/23/2014 12:19 |                  | 0.00               | 31.90                  | 0 SMS03-JEFFERSON |      | 4        | SMS    |        | 469 N 3RD ST (MapBook:5020), JEFFERSON (UNIVERSITY ST, UNIVERSITY ST/SANTIAM ST, SANTIAM ST)                                       |
| SMS201410230202  | SMS14020701 | Suspicious Vehicle       | A109         | 10/23/2014 19:34 | 10/23/2014 19:35 | 10/23/2014 20:42 | 10/23/2014 20:59 | 67.25              | 16.25                  | 5 SMS03-JEFFERSON |      | 4        | SMS    |        | S 3RD ST, JEFFERSON/S DYLAN DR, JEFFERSON(MapBook:5020)  |
| SMS201410240007  | SMS14020715 | Domestic Disturbance     | A198         | 10/24/2014 2:03  | 10/24/2014 2:06  | 10/24/2014 2:20  |                  |                    | 36.43                  | 5 SMS03-JEFFERSON |      | 3        | SMS    |        | 145 S MAIN ST #6 (MapBook:5019), JEFFERSON (FERRY ST/UNION ST, N MAIN ST)  |
| SMS201410240008  | SMS14020714 | Assist Other Agency      | A112         | 10/24/2014 2:49  | 10/24/2014 2:50  |                  | 10/24/2014 3:42  |                    | 51.88                  | 1 SMS03-JEFFERSON |      | 5        | SMS    |        | 145 S MAIN ST #6 (MapBook:5019), JEFFERSON (FERRY ST/UNION ST, N MAIN ST)  |
| SMS201410240028  | SMS14020722 | Stolen Vehicle           | A159         | 10/24/2014 7:55  | 10/24/2014 8:03  | 10/24/2014 8:31  |                  | 27.75              | 85.60                  | 1 SMS03-JEFFERSON |      | 4        | SMS    |        | 629 UNION ST (MapBook:5020), JEFFERSON (N 7TH ST, S 7TH ST/S 6TH ST)   |
| SMS201410240101  | SMS14020734 | Missing Person           | A113         | 10/24/2014 12:54 | 10/24/2014 12:57 |                  | 10/24/2014 13:11 |                    | 13.42                  | 5 SMS03-JEFFERSON |      | 4        | SMS    |        | 412 HIGH ST (MapBook:5020), JEFFERSON (DOVER CT/DELORES DR)  |
| SMS201410240185  | SMS14020761 | Miscellaneous Crime      | A137         | 10/24/2014 23:12 | 10/24/2014 23:16 | 10/24/2014 23:52 | 10/25/2014 2:04  | 36.75              | 131.37                 | 5 SMS03-JEFFERSON |      | 4        | SMS    |        | 141 TANGLEWOOD DR (MapBook:5019), JEFFERSON (S 3RD ST, TANGLEWOOD CT/S MAIN ST)  |
| SMS201410240191  | SMS14020763 | Traff Stop / Violation   | A046         | 10/24/2014 23:42 | 10/24/2014 23:42 | 10/24/2014 23:42 | 10/25/2014 1:10  | 0.00               | 88.23                  | 1 SMS03-JEFFERSON | T6   | 4        | SMS    |        | N 2ND ST, JEFFERSON/CHURCH ST, JEFFERSON(MapBook:5020)   |
| SMS201410250050  | SMS14020787 | Overdose                 | A178         | 10/25/2014 10:58 | 10/25/2014 11:01 | 10/25/2014 11:18 | 10/25/2014 11:46 | 17.63              | 27.33                  | 5 SMS03-JEFFERSON |      | 22       | SMS    |        | 256 UNIVERSITY ST (MapBook:5020), JEFFERSON (N 3RD ST/N 2ND ST)  |
| SMS201410250115  | SMS14020816 | Traffic Assist           | A143         | 10/25/2014 17:32 | 10/25/2014 17:33 | 10/25/2014 17:34 | 10/25/2014 18:10 | 0.48               | 36.32                  | 5 SMS03-JEFFERSON |      | 3        | SMS    |        | GREENWOOD DR, JEFFERSON/S 2ND ST, JEFFERSON(MapBook:5020)  |
| SMS201410250130  | SMS14020821 | Check Welfare            | A143         | 10/25/2014 19:09 | 10/25/2014 19:09 | 10/25/2014 19:17 |                  | 0.02               | 8.50                   | 1 SMS03-JEFFERSON |      | 3        | SMS    |        | 286 HIGH ST (MapBook:5020), JEFFERSON (S 3RD ST/2ND PL)  |
| SMS201410250146  | SMS14020834 | Check Welfare            | A143         | 10/25/2014 21:46 | 10/25/2014 21:46 | 10/25/2014 21:46 | 10/25/2014 22:04 | 0.02               | 17.88                  | 1 SMS03-JEFFERSON |      | 3        | SMS    |        | 779 S SUNRISE DR (MapBook:5020), JEFFERSON (N SUNRISE DR/)   |
| SMS201410260003  | SMS14020846 | Harassment               | A105         | 10/26/2014 0:50  | 10/26/2014 0:58  |                  | 10/26/2014 1:18  |                    | 20.35                  | 5 SMS03-JEFFERSON |      | 4        | SMS    |        | 322 CONSER ST ( 322 CONSER ST, @CONSER STREET APTS (MapBook:4920), JEFFERSON )   |
| SMS201410260005  | SMS14020850 | Harassment               | A105         | 10/26/2014 1:28  | 10/26/2014 1:29  | 10/26/2014 1:45  | 10/26/2014 2:23  | 16.23              | 38.12                  | 1 SMS03-JEFFERSON |      | 4        | SMS    |        | 322 CONSER ST (MapBook:4920), @CONSER STREET APTS, JEFFERSON (JEFFERSON MARION RD/N 3RD ST)  |
| SMS201410260034  | SMS14020861 | Trespass                 | A111         | 10/26/2014 7:36  | 10/26/2014 7:37  | 10/26/2014 8:09  | 10/26/2014 9:45  | 31.42              | 96.72                  | 1 SMS03-JEFFERSON |      | 3        | SMS    |        | 352 COLUMBIA ST (MapBook:5020), JEFFERSON (S 5TH ST/S 3RD ST)  |
| SMS201410260065  | SMS14020868 | Theft                    | A111         | 10/26/2014 11:35 | 10/26/2014 12:19 |                  | 10/26/2014 12:51 |                    | 31.57                  | 5 SMS03-JEFFERSON |      | 4        | SMS    |        | 315 S 5TH ST (MapBook:5020), JEFFERSON (GREENWOOD DR/COLUMBIA ST)  |
| SMS201410260091  | SMS14020879 | Disturbance              | A143         | 10/26/2014 14:32 | 10/26/2014 14:33 | 10/26/2014 14:43 | 10/26/2014 15:35 | 9.47               | 52.05                  | 5 SMS03-JEFFERSON |      | 3        | SMS    |        | 322 CONSER ST #3 (MapBook:4920), @CONSER STREET APTS, JEFFERSON (JEFFERSON MARION RD/N 3RD ST)                                     |
| SMS201410260122  | SMS14020895 | Burglary                 | A143         | 10/26/2014 19:10 | 10/26/2014 19:17 | 10/26/2014 19:21 | 10/26/2014 20:49 | 3.97               | 88.15                  | 1 SMS03-JEFFERSON |      | 4        | SMS    |        | 702 S MAIN ST (MapBook:5019), JEFFERSON 97352 (RIVERWOOD DR/HIGH ST)   |
| SMS201410260134  | SMS14020901 | Armed Person             | A143         | 10/26/2014 20:41 | 10/26/2014 20:44 | 10/26/2014 20:46 | 10/26/2014 21:09 | 2.13               | 22.97                  | 5 SMS03-JEFFERSON |      | 2        | SMS    |        | 322 CONSER ST #APT 3, @CONSER STREET APTS, JEFFERSON (MapBook:4920), @CONSER STREET APTS, JEFFERSON (JEFFERSON MARION RD/N 3RD ST) |
| SMS201410260144  | SMS14020908 | Disturbance              | A143         | 10/26/2014 22:19 | 10/26/2014 22:20 | 10/26/2014 22:23 | 10/26/2014 22:59 | 2.78               | 35.73                  | 5 SMS03-JEFFERSON |      | 3        | SMS    |        | 322 CONSER ST (MapBook:4920), @CONSER STREET APTS, JEFFERSON (JEFFERSON MARION RD/N 3RD ST)  |
| SMS201410270024  |             | Traff Stop / Violation   | A194         | 10/27/2014 7:21  | 10/27/2014 7:22  | 10/27/2014 7:22  | 10/27/2014 7:47  | 0.00               | 25.02                  | 0 SMS03-JEFFERSON | T6   | 4        | SMS    |        | N 2ND ST, JEFFERSON/NORTH AV, JEFFERSON(MapBook:4920)  |
| SMS201410270093  |             | Civil Problem            | A151         | 10/27/2014 13:21 | 10/27/2014 13:21 | 10/27/2014 13:21 | 10/27/2014 13:56 | 0.00               | 34.82                  | 0 SMS03-JEFFERSON |      | 4        | SMS    |        | 322 CONSER ST (MapBook:4920), JEFFERSON (JEFFERSON MARION RD/N 3RD ST) #2  |
| SMS201410270102  |             | Civil Problem            | A151         | 10/27/2014 13:51 | 10/27/2014 13:51 | 10/27/2014 13:51 | 10/27/2014 14:07 | 0.00               | 15.12                  | 0 SMS03-JEFFERSON |      | 4        | SMS    |        | 426 UNION ST (MapBook:5020), JEFFERSON, 97352 (S 5TH ST, N 5TH ST/S 3RD ST, N 3RD ST, @MARION COUNTY HOUSING AUTHORITY) #10        |
| SMS201410270124  | SMS14020962 | Check Welfare            | A143         | 10/27/2014 15:19 | 10/27/2014 15:19 | 10/27/2014 15:19 | 10/27/2014 19:04 | 0.02               | 225.32                 | 1 SMS03-JEFFERSON |      | 3        | SMS    |        | 286 HIGH ST (MapBook:5020), JEFFERSON (S 3RD ST/2ND PL)  |
| SMS201410270179  | SMS14020976 | Domestic Disturbance     | A143         | 10/27/2014 21:14 | 10/27/2014 21:15 | 10/27/2014 21:36 | 10/27/2014 22:07 | 20.97              | 31.53                  | 5 SMS03-JEFFERSON | T2   | 4        | SMS    |        | 166 N 13TH ST (MapBook:5020), JEFFERSON (HAZEL ST/FILBERT ST)  |
| SMS201410270187  | SMS14020980 | Trespass                 | A143         | 10/27/2014 23:50 | 10/27/2014 23:53 | 10/28/2014 0:01  | 10/28/2014 0:27  | 8.17               | 26.60                  | 5 SMS03-JEFFERSON |      | 3        | SMS    |        | 352 COLUMBIA ST (MapBook:5020), JEFFERSON (S 5TH ST/S 3RD ST)  |
| SMS201410280049  |             | Traff Stop / Violation   | A133         | 10/28/2014 10:49 | 10/28/2014 10:49 | 10/28/2014 10:49 | 10/28/2014 11:14 | 0.00               | 25.47                  | 0 SMS03-JEFFERSON | T6   | 4        | SMS    |        | HAZEL ST, JEFFERSON/N 5TH ST, JEFFERSON(MapBook:5020)  |
| SMS201410280162  |             | Traff Stop / Violation   | A119         | 10/28/2014 21:47 | 10/28/2014 21:47 | 10/28/2014 21:47 | 10/28/2014 21:58 | 0.02               | 11.02                  | 0 SMS03-JEFFERSON | T6   | 4        | SMS    |        | NORTH AV, JEFFERSON/JEFFERSON MARION RD, JEFFERSON(MapBook:4920)   |
| SMS201410280167  |             | Traff Stop / Violation   | A119         | 10/28/2014 22:33 | 10/28/2014 22:33 | 10/28/2014 22:33 | 10/28/201        |                    |                        |                   |      |          |        |        |  |