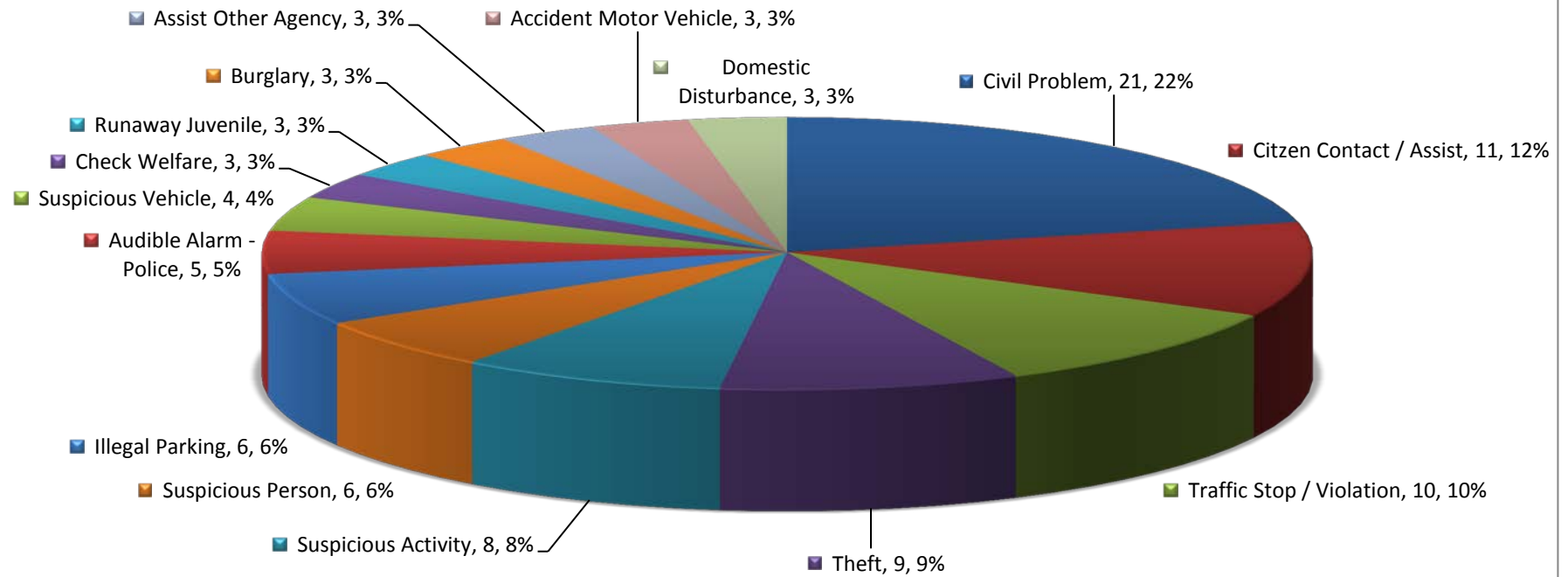
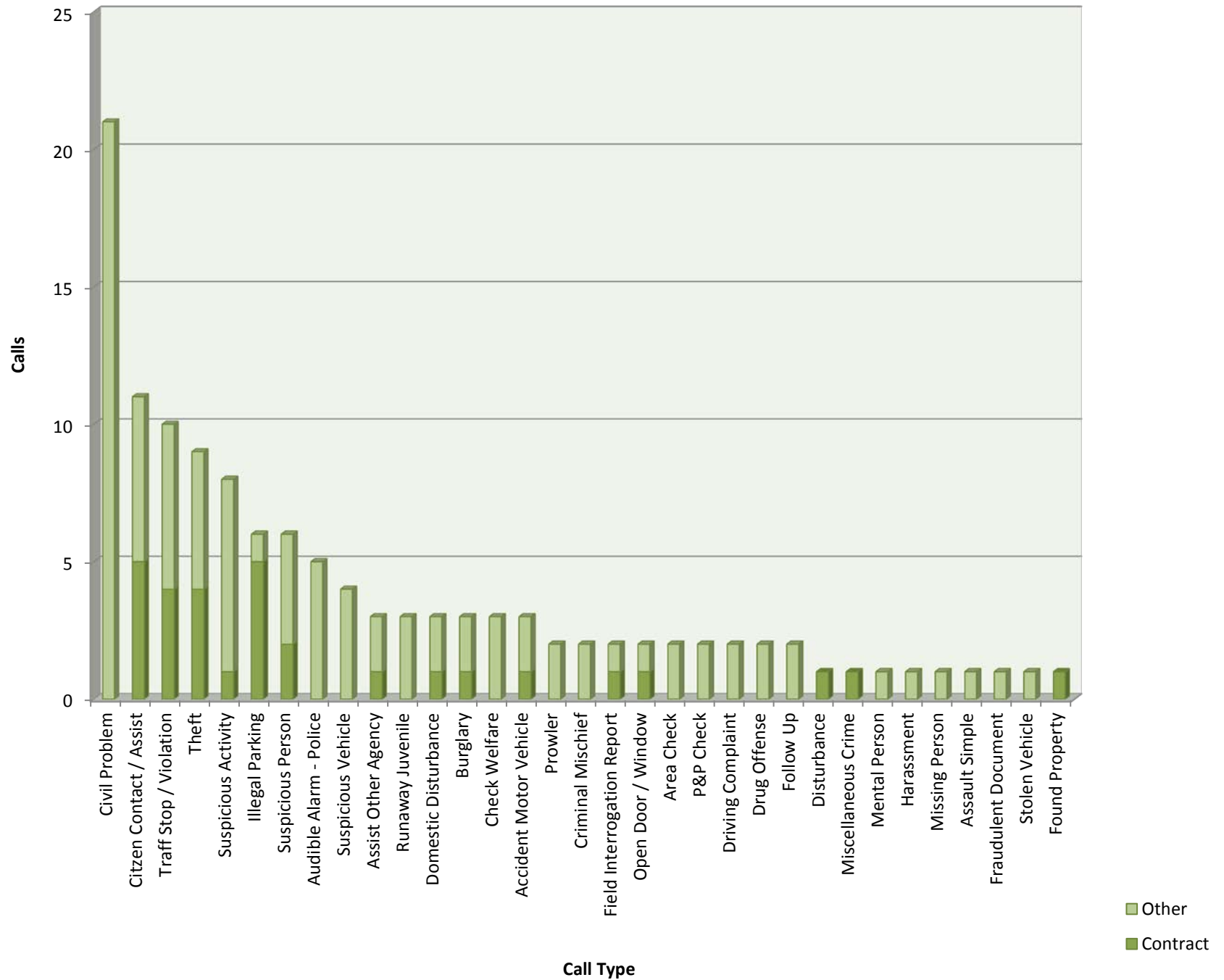


Jefferson Top Calls for Service for April 2015

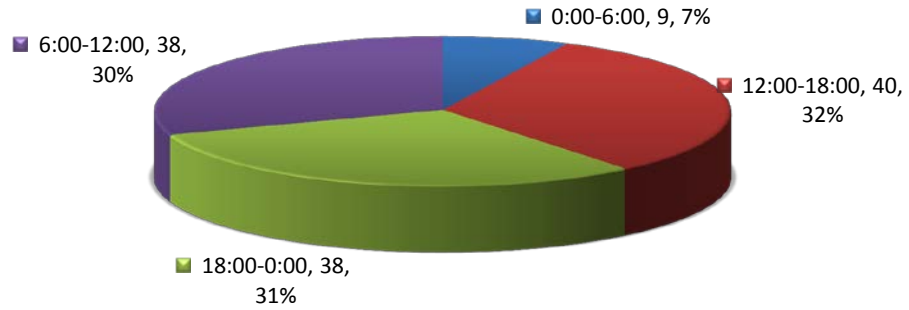


Call Type by Primary Deputy

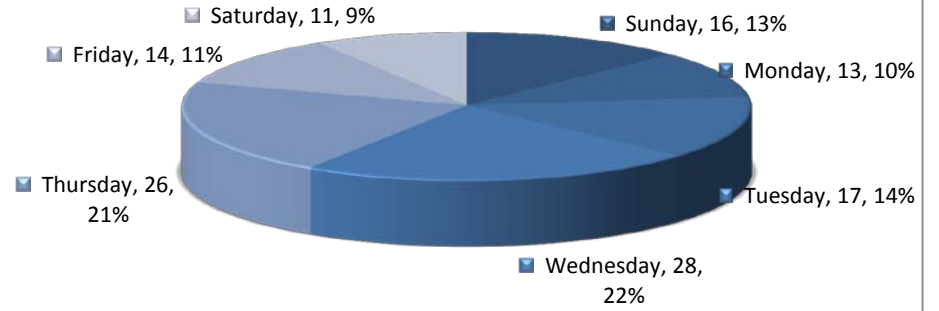
April 2015



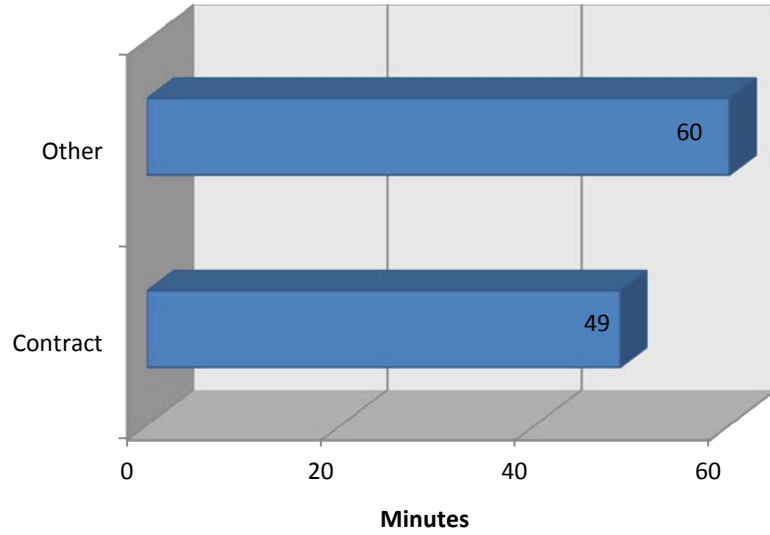
**Jefferson Calls for Service by Hours Range
April 2015**



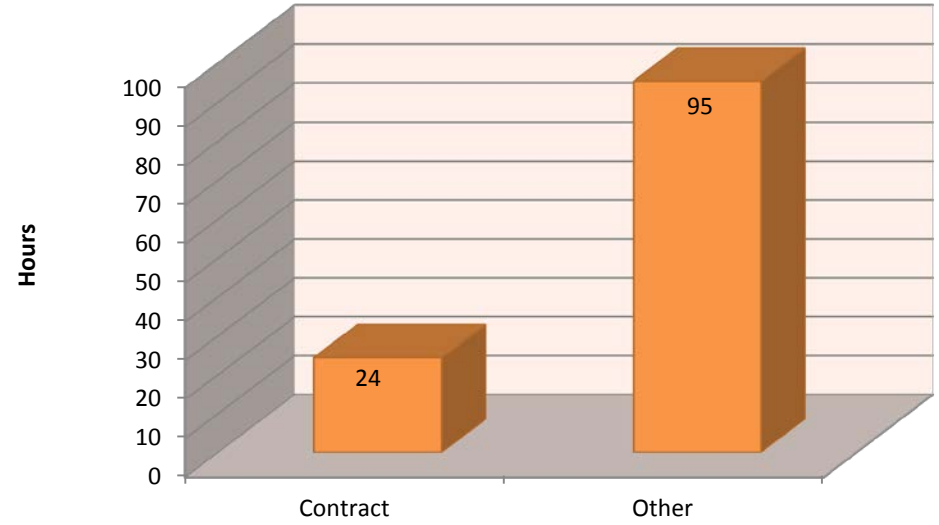
**Jefferson Calls for Service by Day of Week
April 2015**



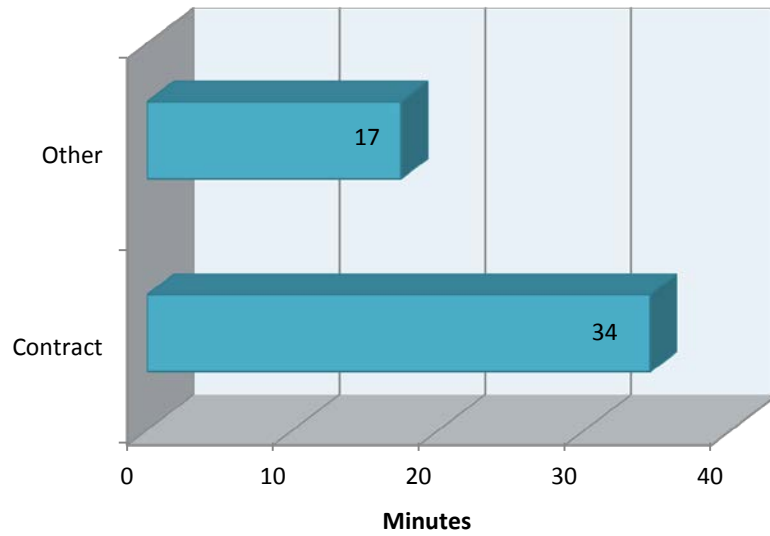
Jefferson Calls Average Call Length April 2015



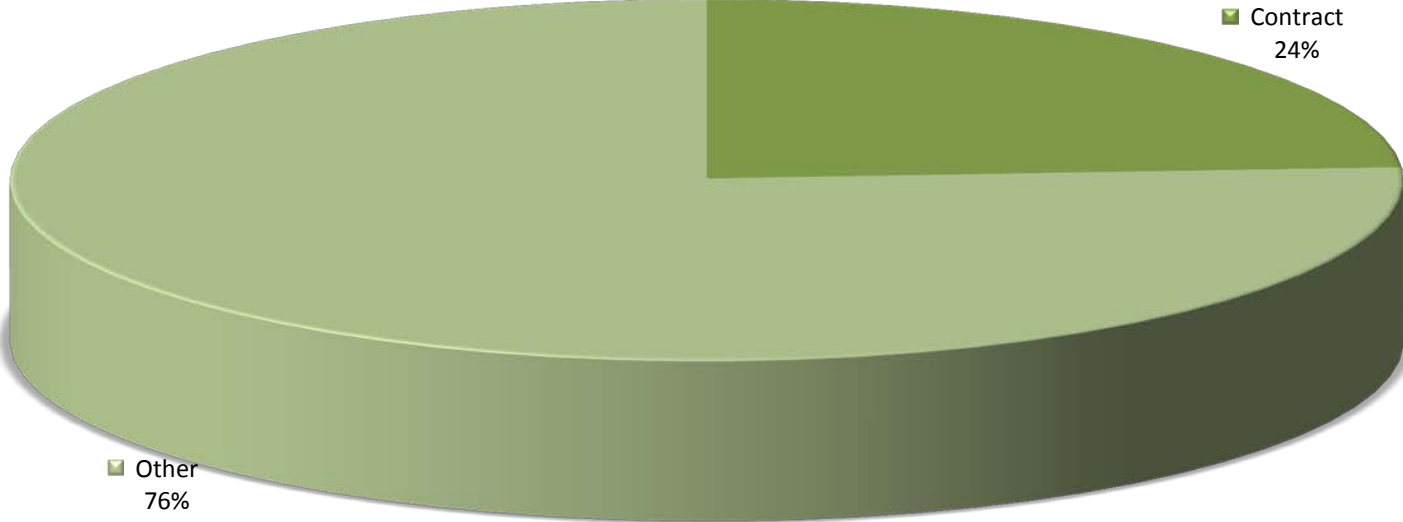
Jefferson Calls Total Call Length April 2015



Jefferson Calls Average Call Arrival Time April 2015



Jefferson Calls by Primary Deputy April 2015



EVENTID	CASEID	Combined Type	PRIMARY UNIT	CREATE_DATE	DISPATCH_DATE	ARRIVAL_DATE	CLEARED_DATE	Arrival in Minutes	Call Length in Minutes	DISPOSITION	ZONE	PRIORITY	AGENCY	LOCATION
SMS201504010033		Civil Problem	A167	4/1/2015 8:30	4/1/2015 8:30	4/1/2015 8:30	4/1/2015 8:54	0.02	24.25	0	SMS03-JEFFER	4	SMS	320 S MEGAN CT (MapBook:5020), JEFFERSON (/S GRICE LP)
SMS201504010040		Civil Problem	A167	4/1/2015 8:49	4/1/2015 8:49	4/1/2015 8:49	4/1/2015 8:58	0.00	9.40	0	SMS03-JEFFER	4	SMS	161 TANGLEWOOD DR (MapBook:5019), JEFFERSON (S 3RD ST, TANGLEWOOD CT/S MAIN ST)
SMS201504010041		Civil Problem	A167	4/1/2015 8:54	4/1/2015 8:54	4/1/2015 8:54	4/1/2015 9:07	0.00	12.93	0	SMS03-JEFFER	4	SMS	230 MILL ST (MapBook:5019), JEFFERSON (OLD PACIFIC HW/FERRY ST)
SMS201504010046		Civil Problem	A167	4/1/2015 9:02	4/1/2015 9:02	4/1/2015 9:02	4/1/2015 9:11	0.00	9.37	0	SMS03-JEFFER	4	SMS	1165 HAZEL ST (MapBook:5020), JEFFERSON (N 12TH ST/N 11TH ST)
SMS201504010072	SMS15006235	Disturbance	A143	4/1/2015 10:12	4/1/2015 10:13	4/1/2015 10:14	4/1/2015 10:53	1.52	38.80	5	SMS03-JEFFER	3	SMS	272 NORTH ST (MapBook:4920), JEFFERSON (N 3RD ST/N 2ND ST)
SMS201504010094	SMS15006237	Illegal Parking	A143	4/1/2015 11:15	4/1/2015 11:15	4/1/2015 11:15	4/1/2015 11:23	0.00	29.65	0	SMS03-JEFFER	4	SMS	191 N 5TH ST (MapBook:5020), JEFFERSON (HAZEL ST/FILBERT ST, S 9TH ST)
SMS201504010096		Illegal Parking	A143	4/1/2015 11:20	4/1/2015 11:20	4/1/2015 11:20	4/1/2015 11:42	0.00	22.50	0	SMS03-JEFFER	4	SMS	866 HAZEL ST (MapBook:5020), JEFFERSON (N 9TH ST/N 8TH ST)
SMS201504010171	SMS15006251	Domestic Disturbance	A143	4/1/2015 15:08	4/1/2015 15:10	4/1/2015 15:10	4/1/2015 17:45	0.25	154.43	1	SMS03-JEFFER	3	SMS	322 CONSER ST (MapBook:4920), @CONSER STREET APTS, JEFFERSON (JEFFERSON MARION RD/N 3RD ST)
SMS201504010178		Traffic Stop / Violation	A143	4/1/2015 15:29	4/1/2015 15:29	4/1/2015 15:29	4/1/2015 16:11	0.02	42.73	0	SMS03-JEFFER T6	3	SMS	515 N 3RD ST (MapBook:5020), JEFFERSON (MARION ST/UNIVERSITY ST)
SMS201504010207	SMS15006260	Audible Alarm - Police	A028	4/1/2015 16:36	4/1/2015 16:38	4/1/2015 16:45	4/1/2015 16:52	6.72	6.92	5	SMS03-JEFFER	5	SMS	320 S 5TH ST (MapBook:5020), JEFFERSON (GREENWOOD DR/COLUMBIA ST)
SMS201504020127	SMS15006318	Citizen Contact / Assist	A143	4/2/2015 11:39	4/2/2015 11:43	4/2/2015 11:43	4/2/2015 15:17	213.57	213.57	5	SMS03-JEFFER	4	SMS	***WILL CALL***151 N 9TH ST (MapBook:5020), JEFFERSON (FILBERT ST, S 9TH ST)
SMS201504020235	SMS15006324	Illegal Parking	A143	4/2/2015 16:10	4/2/2015 16:10	4/2/2015 16:10	4/2/2015 16:16	0.02	6.32	5	SMS03-JEFFER	4	SMS	165 S 8TH ST (MapBook:5020), JEFFERSON, 97352 (FILBERT ST/N 8TH ST, UNION ST)
SMS201504020236		Traffic Stop / Violation	A143	4/2/2015 16:13	4/2/2015 16:13	4/2/2015 16:13	4/2/2015 16:24	0.00	10.70	0	SMS03-JEFFER T6	3	SMS	N 3RD ST, JEFFERSON/SANTIAM ST, JEFFERSON(MapBook:5020)
SMS201504020278		Civil Problem	A138	4/2/2015 20:42	4/2/2015 20:42	4/2/2015 20:42	4/2/2015 21:05	0.00	22.78	0	SMS03-JEFFER	4	SMS	250 MILL ST (MapBook:5019), JEFFERSON, 97352 (OLD PACIFIC HW/FERRY ST)
SMS201504030062	SMS15006393	Citizen Contact / Assist	A046	4/3/2015 10:12	4/3/2015 10:16	4/3/2015 10:16	4/3/2015 12:02	86.75	86.75	5	SMS03-JEFFER	4	SMS	319 N 3RD ST #SGT(MapBook:5020), JEFFERSON (SANTIAM ST/CHURCH ST)
SMS201504030187	SMS15006426	Suspicious Person	A029	4/3/2015 21:19	4/3/2015 21:20	4/3/2015 21:20	4/3/2015 21:40	20.07	20.07	5	SMS03-JEFFER	4	SMS	781 S 5TH ST (MapBook:5020), JEFFERSON (PEPPERMINT ST/DELORES DR)
SMS201504040012	SMS15006457	Suspicious Activity	A145	4/4/2015 3:54	4/4/2015 3:55	4/4/2015 4:10	4/4/2015 6:10	15.70	119.28	5	SMS03-JEFFER	3	SMS	GREENWOOD DR, JEFFERSON/OAKDALE CT #5GT#
SMS201504040022		Civil Problem	A178	4/4/2015 7:05	4/4/2015 7:05	4/4/2015 7:05	4/4/2015 7:14	0.00	9.78	0	SMS03-JEFFER	4	SMS	254 MILL ST (MapBook:5019), JEFFERSON (OLD PACIFIC HW/FERRY ST)
SMS201504040039	SMS15006477	Thief	A045	4/4/2015 8:59	4/4/2015 9:01	4/4/2015 9:17	4/4/2015 12:19	15.93	181.68	5	SMS03-JEFFER	4	SMS	CHURCH ST, JEFFERSON/N MAIN ST, JEFFERSON (MapBook:5019)
SMS201504040151	SMS15006510	Suspicious Activity	A046	4/4/2015 20:04	4/4/2015 20:17	4/4/2015 20:27	4/4/2015 20:38	12.03	9.27	5	SMS03-JEFFER	4	SMS	103 OLD PACIFIC HW (MapBook:5019), @JEFFERSON HOMETOWN MARKET, JEFFERSON
SMS201504040176	SMS15006526	Domestic Disturbance	A046	4/4/2015 23:36	4/4/2015 23:37	4/4/2015 23:45	4/5/2015 1:06	8.02	80.88	5	SMS03-JEFFER T2	3	SMS	188 S TANGLEWOOD DR (MapBook:5019), JEFFERSON (S 3RD ST, TANGLEWOOD CT/S MAIN ST)
SMS201504050029		Area Check	A130	4/5/2015 4:19	4/5/2015 4:19	4/5/2015 4:19	4/5/2015 4:28	0.00	8.00	0	SMS03-JEFFER	4	SMS	758 S GRICE LP (MapBook:5120), JEFFERSON (S ALI CT/)
SMS201504050085	SMS15006570	Civil Problem	A178	4/5/2015 13:08	4/5/2015 13:08	4/5/2015 13:09	4/5/2015 13:18	0.02	9.90	0	SMS03-JEFFER	4	SMS	254 MILL ST (MapBook:5019), JEFFERSON (OLD PACIFIC HW/FERRY ST)
SMS201504050111		Thief	A029	4/5/2015 19:36	4/5/2015 19:43	4/5/2015 19:43	4/5/2015 20:02	18.67	5.75	5	SMS03-JEFFER	4	SMS	315 N 2ND ST (MapBook:5020), JEFFERSON (SANTIAM ST, SANTIAM ST/CHURCH ST, CHURCH ST)
SMS201504050115		Civil Problem	A130	4/5/2015 19:45	4/5/2015 19:45	4/5/2015 19:45	4/5/2015 20:04	0.00	18.68	0	SMS03-JEFFER	4	SMS	254 MILL ST (MapBook:5019), JEFFERSON (OLD PACIFIC HW/FERRY ST)
SMS201504050135		Traffic Stop / Violation	A130	4/5/2015 23:43	4/5/2015 23:43	4/5/2015 23:43	4/5/2015 23:43	0.00	29.65	0	SMS03-JEFFER T6	3	SMS	4 7TH ST, JEFFERSON/UNION ST, JEFFERSON (MapBook:5020)
SMS201504060003		Suspicious Vehicle	A130	4/6/2015 0:12	4/6/2015 0:12	4/6/2015 0:12	4/6/2015 0:24	0.00	11.73	0	SMS03-JEFFER	3	SMS	191 S 7TH ST (MapBook:5020), JEFFERSON (GREENWOOD DR/N 7TH ST, UNION ST)
SMS201504060004		Field Interrogation Report	A130	4/6/2015 0:20	4/6/2015 0:20	4/6/2015 0:20	4/6/2015 0:36	0.00	16.33	0	SMS03-JEFFER T6	3	SMS	191 S 7TH ST (MapBook:5020), JEFFERSON (GREENWOOD DR/N 7TH ST, UNION ST)
SMS201504060026	SMS15006594	Thief	A143	4/6/2015 7:31	4/6/2015 7:55	4/6/2015 7:55	4/6/2015 8:18	23.47	23.47	5	SMS03-JEFFER	4	SMS	192 S 6TH ST (MapBook:5020), JEFFERSON (COLUMBIA ST/ERIK PL, LOREE PL)
SMS201504060154	SMS15006653	Suspicious Person	A198	4/6/2015 19:29	4/6/2015 19:29	4/6/2015 22:15	4/6/2015 22:15	166.25	166.25	5	SMS03-JEFFER	3	SMS	HIGH ST/DELORES DR(MapBook:5020)
SMS201504060163	SMS15006644	Prowler	A198	4/6/2015 18:30	4/6/2015 19:47	4/6/2015 20:17	4/6/2015 20:17	30.03	30.03	5	SMS03-JEFFER	4	SMS	841 S 5TH ST SE (MapBook:5020), JEFFERSON (HARRIS LN SE, JEFFERSON SCIO DR/PEPPERMINT ST)
SMS201504060174		Traffic Stop / Violation	A130	4/6/2015 21:06	4/6/2015 21:06	4/6/2015 21:06	4/6/2015 21:16	0.00	10.18	0	SMS03-JEFFER T6	3	SMS	S 5TH ST, JEFFERSON/GREENWOOD DR, JEFFERSON(MapBook:5020)
SMS201504060178	SMS15006650	Drug Offense	A198	4/6/2015 21:33	4/6/2015 21:39	4/6/2015 22:07	4/6/2015 22:07	28.23	28.23	5	SMS03-JEFFER	4	SMS	515 N 3RD ST (MapBook:5020), JEFFERSON (MARION ST, MARION ST/UNIVERSITY ST, UNIVERSITY ST)
SMS201504060187	SMS15006662	Suspicious Vehicle	A198	4/6/2015 22:56	4/6/2015 23:00	4/6/2015 23:22	4/7/2015 1:48	22.13	146.13	5	SMS03-JEFFER	3	SMS	COTTONWOOD PL/N 7TH ST(MapBook:5020)
SMS201504070003	SMS15006664	Suspicious Activity	A198	4/7/2015 0:42	4/7/2015 0:42	4/7/2015 0:42	4/7/2015 1:43	21.45	21.45	5	SMS03-JEFFER	4	SMS	709 N COTTONWOOD PL (MapBook:5020), JEFFERSON (N 7TH ST)
SMS201504070007	SMS15006665	Suspicious Vehicle	A198	4/7/2015 2:55	4/7/2015 2:55	4/7/2015 2:55	4/7/2015 4:18	0.00	81.25	0	SMS03-JEFFER	3	SMS	191 S 7TH ST (MapBook:5020), JEFFERSON (GREENWOOD DR/N 7TH ST, UNION ST)
SMS201504070092	SMS15006691	Assist Other Agency	A143	4/7/2015 11:15	4/7/2015 11:42	4/7/2015 11:43	4/7/2015 12:35	1.27	51.97	5	SMS03-JEFFER	5	SMS	342 MARION ST (MapBook:5020), JEFFERSON (/N 3RD ST)
SMS201504070110		Civil Problem	A167	4/7/2015 12:12	4/7/2015 12:12	4/7/2015 12:12	4/7/2015 12:23	0.00	10.27	0	SMS03-JEFFER	4	SMS	539 GREENWOOD DR (MapBook:5020), JEFFERSON (PAMELA CT/S 5TH ST)
SMS201504070142	SMS15006711	Citizen Contact / Assist	A143	4/7/2015 13:57	4/7/2015 16:02	4/7/2015 16:06	4/7/2015 16:40	3.30	40.65	5	SMS03-JEFFER	4	SMS	232 ARMOR PL (MapBook:5020), JEFFERSON (COLUMBIA ST)
SMS201504070156	SMS15006707	Thief	A143	4/7/2015 14:34	4/7/2015 14:34	4/7/2015 14:34	4/7/2015 16:00	0.00	85.25	1	SMS03-JEFFER	4	SMS	145 S MAIN ST (MapBook:5019), JEFFERSON (FERRY ST/N MAIN ST, UNION ST)
SMS201504070210	SMS15006730	Assist Other Agency	A145	4/7/2015 19:39	4/7/2015 19:44	4/7/2015 20:09	4/7/2015 22:11	24.33	122.32	1	SMS03-JEFFER	5	SMS	FAITH ST/S 2ND ST(MapBook:5019)
SMS201504080100		Traffic Stop / Violation	A111	4/8/2015 11:17	4/8/2015 11:17	4/8/2015 11:17	4/8/2015 12:16	0.00	9.78	0	SMS03-JEFFER T6	3	SMS	N MAIN ST, JEFFERSON/CHURCH ST, JEFFERSON(MapBook:5019)
SMS201504080214	SMS15006795	Mental Person	A193	4/8/2015 17:25	4/8/2015 17:28	4/8/2015 17:28	4/8/2015 20:15	2.42	164.75	5	SMS03-JEFFER	3	SMS	543 ERIK PL (MapBook:5020), JEFFERSON (S 6TH ST, LOREE PL/L)
SMS201504080224	SMS15006798	Citizen Contact / Assist	A143	4/8/2015 18:35	4/8/2015 18:42	4/8/2015 18:42	4/8/2015 19:05	23.78	23.78	5	SMS03-JEFFER	4	SMS	137 TANGLEWOOD DR (MapBook:5019), JEFFERSON (S 3RD ST, TANGLEWOOD CT/S MAIN ST)
SMS201504080246	SMS15006815	Runaway Juvenile	A029	4/8/2015 21:53	4/8/2015 21:57	4/8/2015 22:52	4/8/2015 22:58	25.62	35.53	5	SMS03-JEFFER	4	SMS	709 OAK CT (MapBook:5020), JEFFERSON (/N 7TH ST)
SMS201504090123	SMS15006869	Suspicious Activity	A029	4/9/2015 16:47	4/9/2015 16:47	4/9/2015 17:18	4/9/2015 18:22	30.23	64.33	5	SMS03-JEFFER	4	SMS	S 5TH ST, JEFFERSON SCIO DR(MapBook:5120)
SMS201504090154	SMS15006892	Runaway Juvenile	A029	4/9/2015 21:46	4/9/2015 21:52	4/9/2015 22:06	4/9/2015 22:06	13.77	13.77	5	SMS03-JEFFER	4	SMS	704 OAK CT (MapBook:5020), JEFFERSON, 97352 (/N 7TH ST)
SMS201504090158	SMS15006898	Check Welfare	A029	4/9/2015 22:09	4/9/2015 22:14	4/9/2015 22:42	4/9/2015 23:32	28.42	49.38	5	SMS03-JEFFER	3	SMS	S 3RD ST JEFFERSON
SMS201504100014	SMS15006910	Audible Alarm - Police	A041	4/10/2015 7:57	4/10/2015 8:04	4/10/2015 8:06	4/10/2015 9:40	1.30	94.27	5	SMS03-JEFFER	5	SMS	245 N 3RD ST (MapBook:5020), JEFFERSON (CHURCH ST, CHURCH ST/HAZEL ST, HAZEL ST)
SMS201504100092	SMS15006948	Citizen Contact / Assist	A036	4/10/2015 20:01	4/10/2015 20:03	4/10/2015 20:10	4/10/2015 21:25	7.27	75.38	5	SMS03-JEFFER	4	SMS	JEFFERSON SCIO DR/S 5TH ST(MapBook:5120)
SMS201504100096		Traffic Stop / Violation	A111	4/10/2015 20:27	4/10/2015 20:27	4/10/2015 20:27	4/10/2015 21:01	0.00	34.17	0	SMS03-JEFFER T6	3	SMS	CHARNELTON ST, JEFFERSON/S MAIN ST, JEFFERSON(MapBook:5019)
SMS201504100108	SMS15006956	Suspicious Activity	A036	4/10/2015 21:27	4/10/2015 21:30	4/10/2015 21:40	4/10/2015 23:01	9.50	81.15	5	SMS03-JEFFER	3	SMS	286 S HIGH ST (MapBook:5020), JEFFERSON (S 3RD ST/2ND PL)
SMS201504100134	SMS15006963	Traffic Stop / Violation	A036	4/10/2015 23:41	4/10/2015 23:41	4/10/2015 23:41	4/11/2015 0:34	0.00	53.18	5	SMS03-JEFFER T6	3	SMS	191 S 7TH ST (MapBook:5020), JEFFERSON (GREENWOOD DR, GREENWOOD DR/UNION ST, N 7TH ST, UNION ST, N 2TH ST)
SMS201504110103	SMS15007017	Burglary	A036	4/11/2015 21:39	4/11/2015 21:44	4/11/2015 22:34	4/12/2015 0:08	50.53	93.95	5	SMS03-JEFFER	4	SMS	733 N HAZEL ST (MapBook:5020), JEFFERSON (N 8TH ST/N 7TH ST)
SMS201504120091	SMS15007061	Citizen Contact / Assist	A041											

EVENTID	CASEID	Combined Type	PRIMARY_UNIT	CREATE_DATE	DISPATCH_DATE	ARRIVAL_DATE	CLEARED_DATE	Arrival in Minutes	Call Length in Minutes	DISPOSITION	ZONE	PRIORITY	AGENCY	LOCATION
SMS20150420127	SMS15007905	Assist Other Agency	A036	4/24/2015 20:56	4/24/2015 21:14	4/24/2015 21:49	4/24/2015 22:30	35.78	40.53	5	SMS03-JEFFER	5	SMS	322 CONSER ST (MapBook:4920), JEFFERSON (JEFFERSON MARION RD/N 3RD ST)
SMS20150420139	SMS15007914	Driving Complaint	A036	4/24/2015 23:09	4/24/2015 23:34	4/24/2015 23:41	4/24/2015 23:41		6.75	5	SMS03-JEFFER	1	SMS	GREENWOOD DR, JEFFERSON/OAKDALE CT, JEFFERSON(MapBook:5020)
SMS201504250011	SMS15007919	Criminal Mischief	A036	4/25/2015 1:06	4/25/2015 1:07	4/25/2015 1:22	4/25/2015 3:30	15.13	127.08	1	SMS03-JEFFER	3	SMS	665 2ND PL (MapBook:5020), JEFFERSON (HIGH ST, HIGH ST/CHARNELTON ST, CHARNELTON ST)
SMS201504250044	SMS15007939	Citizen Contact / Assist	A133	4/25/2015 9:05	4/25/2015 9:33	4/25/2015 9:33	4/25/2015 10:09		35.72	5	SMS03-JEFFER	4	SMS	204 N 2ND ST (MapBook:5019), @JEFFERSON RENTAL, JEFFERSON (CHURCH ST/HAZEL ST)
SMS201504250154		Follow Up	A130	4/25/2015 22:30	4/25/2015 22:30	4/25/2015 22:30	4/25/2015 22:40	0.00	10.17	0	SMS03-JEFFER	4	SMS	665 2ND PL (MapBook:5020), JEFFERSON (HIGH ST/CHARNELTON ST)
SMS201504260040	SMS15008015	Suspicious Vehicle	A136	4/26/2015 8:42	4/26/2015 8:51	4/26/2015 9:32	4/26/2015 10:40	40.83	67.78	5	SMS03-JEFFER	4	SMS	HIGH ST/S 3RD ST(MapBook:5020)
SMS201504260048	SMS15008028	Runaway Juvenile	A136	4/26/2015 10:51	4/26/2015 11:07	4/26/2015 14:08	4/26/2015 15:16	180.83	67.78	1	SMS03-JEFFER	4	SMS	704 N OAK CT (MapBook:5020), JEFFERSON (N 7TH ST)
SMS201504260052	SMS15008022	Suspicious Person	A136	4/26/2015 11:23	4/26/2015 11:26	4/26/2015 12:31	4/26/2015 12:31		64.73	5	SMS03-JEFFER	4	SMS	731 S 5TH ST (MapBook:5020), JEFFERSON (PEPPERMINT ST, PEPPERMINT ST/DELORES DR, DELORES DR)
SMS201504260056		Audible Alarm - Police	A178	4/26/2015 11:39	4/26/2015 11:41	4/26/2015 11:51	4/26/2015 11:51		9.75	0	SMS03-JEFFER	5	SMS	150 N 2ND ST (MapBook:5019), JEFFERSON 97352 (HAZEL ST/UNION ST, S 2ND ST)
SMS201504260061	SMS15008027	Audible Alarm - Police	A136	4/26/2015 12:16	4/26/2015 13:12	4/26/2015 13:16	4/26/2015 13:45	4.07	28.97	5	SMS03-JEFFER	5	SMS	150 N 2ND ST #SGT (MapBook:5019), JEFFERSON 97352 (HAZEL ST/UNION ST, S 2ND ST)
SMS201504260063	SMS15008029	Check Welfare	A136	4/26/2015 12:23	4/26/2015 12:28	4/26/2015 13:02	4/26/2015 14:50	34.55	107.50	5	SMS03-JEFFER	3	SMS	786 N SUNRISE DR (MapBook:5020), JEFFERSON, 97352 (S SUNRISE DR/7TH ST)
SMS201504260094	SMS15008067	Suspicious Person	A130	4/26/2015 17:23	4/26/2015 17:28	4/26/2015 23:49	4/26/2015 23:49		380.87	5	SMS03-JEFFER	4	SMS	322 CONSER ST (MapBook:4920), @CONSER STREET APTS, JEFFERSON (JEFFERSON MARION RD/N 3RD ST)
SMS201504270104	SMS15008095	Open Door / Window	A178	4/27/2015 12:52	4/27/2015 12:53	4/27/2015 12:59	4/27/2015 14:02	5.53	62.70	5	SMS03-JEFFER	3	SMS	387 PAMELA CT (MapBook:5020), JEFFERSON (GREENWOOD DR)
SMS201504280080		Civil Problem	A167	4/28/2015 12:51	4/28/2015 12:51	4/28/2015 12:51	4/28/2015 13:40	0.00	48.98	0	SMS03-JEFFER	4	SMS	322 CONSER ST (MapBook:4920), JEFFERSON (JEFFERSON MARION RD/N 3RD ST) #2
SMS201504280091	SMS15008163	Check Welfare	A197	4/28/2015 13:41	4/28/2015 13:44	4/28/2015 14:08	4/28/2015 14:22	23.12	14.47	5	SMS03-JEFFER	3	SMS	347 UNIVERSITY ST (MapBook:5020), JEFFERSON (N 3RD ST)
SMS201504280131	SMS15008174	Miscellaneous Crime	A143	4/28/2015 16:12	4/28/2015 16:13	4/28/2015 16:13	4/28/2015 16:26	0.02	13.77	5	SMS03-JEFFER	4	SMS	114 N 2ND ST (MapBook:5019), JEFFERSON (HAZEL ST/UNION ST, S 2ND ST, @SANTIAM MARKET)
SMS201504290066	SMS15008217	Citizen Contact / Assist	A046	4/29/2015 10:24	4/29/2015 11:24	4/29/2015 11:53	4/29/2015 12:52	28.45	59.47	5	SMS03-JEFFER	4	SMS	128 N MAIN ST (MapBook:5019), JEFFERSON, 97352 (HAZEL ST/UNION ST, S MAIN ST)
SMS201504290100		Civil Problem	A167	4/29/2015 11:56	4/29/2015 11:56	4/29/2015 11:56	4/29/2015 12:35	0.02	39.80	0	SMS03-JEFFER	4	SMS	739 SALAMANDER RD (MapBook:4920), JEFFERSON (ASHLEY CT/CEMETERY HILL RD SE)
SMS201504290145	SMS15008233	Accident Motor Vehicle	A046	4/29/2015 13:50	4/29/2015 13:55	4/29/2015 14:15	4/29/2015 17:54	20.30	218.93	1	SMS03-JEFFER	1	SMS	204 N 2ND ST (MapBook:5019), @JEFFERSON RENTAL, JEFFERSON (CHURCH ST/HAZEL ST)
SMS201504290210		Accident Motor Vehicle	A145	4/29/2015 18:51	4/29/2015 19:06	4/29/2015 19:27	4/29/2015 19:27	21.12	0	SMS03-JEFFER	1	SMS	230 HIGH ST (MapBook:5020), JEFFERSON (2ND PL/S 2ND ST)	
SMS201504290212	SMS15008259	Theft	A145	4/29/2015 19:22	4/29/2015 19:24	4/29/2015 20:04	4/29/2015 20:04	39.67	5	SMS03-JEFFER	3	SMS	195 N 10TH ST (MapBook:5020), JEFFERSON (HAZEL ST/FILBERT ST, S 10TH ST, FILBERT ST, S 10TH ST)	
SMS201504290221		P&P Check	A437	4/29/2015 20:42	4/29/2015 20:42	4/29/2015 20:42	4/29/2015 20:52	0.00	10.45	0	SMS03-JEFFER T6		SMS	694 UNION ST (MapBook:5020), JEFFERSON (S 7TH ST, N 7TH ST/S 6TH ST)
SMS201504290226	SMS15008269	Assault Simple	A194	4/29/2015 21:20	4/29/2015 22:16	4/29/2015 23:19	4/29/2015 23:19	62.53	1	SMS03-JEFFER	4	SMS	230 HIGH ST#SGT (MapBook:5020), JEFFERSON (2ND PL/S 2ND ST)	
SMS201504290227	SMS15008266	Prowler	A145	4/29/2015 21:32	4/29/2015 21:33	4/29/2015 21:59	4/29/2015 22:32	25.35	33.58	5	SMS03-JEFFER	3	SMS	664 HIGH CT (MapBook:5020), JEFFERSON
SMS201504300007	SMS15008279	Citizen Contact / Assist	A116	4/30/2015 4:42	4/30/2015 4:54	4/30/2015 5:09	4/30/2015 5:45	15.57	36.13	5	SMS03-JEFFER	4	SMS	311 N CONSER ST (MapBook:4920), JEFFERSON (JEFFERSON MARION RD/N 3RD ST)
SMS201504300084		Civil Problem	A167	4/30/2015 11:15	4/30/2015 11:15	4/30/2015 11:15	4/30/2015 11:50	0.00	34.43	0	SMS03-JEFFER	4	SMS	620 6TH ST (MapBook:5020), JEFFERSON (ALDER ST, ALDER ST/HIGH ST, HIGH CT, HIGH ST, HIGH CT)
SMS201504300095		Civil Problem	A167	4/30/2015 11:45	4/30/2015 11:45	4/30/2015 11:45	4/30/2015 11:58	0.02	13.07	0	SMS03-JEFFER	4	SMS	825 N 3RD ST (MapBook:4920), JEFFERSON (CONSER ST, CONSER ST)
SMS201504300102	SMS15008293	Citizen Contact / Assist	A143	4/30/2015 12:08	4/30/2015 12:08	4/30/2015 12:08	4/30/2015 12:19	0.02	11.82	5	SMS03-JEFFER	4	SMS	150 N 2ND ST (MapBook:5019), JEFFERSON, 97352 (HAZEL ST/UNION ST, S 2ND ST)
SMS201504300154	SMS15008305	Accident Motor Vehicle	A143	4/30/2015 14:22	4/30/2015 14:23	4/30/2015 14:28	4/30/2015 18:28	5.30	239.37	1	SMS03-JEFFER	1	SMS	385 NORTH AV (MapBook:4920), JEFFERSON (JEFFERSON MARION RD, CEMETERY HILL RD SE/N 3RD ST)
SMS201504300188	SMS15008312	Drug Offense	A107	4/30/2015 16:37	4/30/2015 16:37	4/30/2015 16:37	4/30/2015 17:44	0.00	67.17	1	SMS03-JEFFER	3	SMS	145 S MAIN ST (MapBook:5019), JEFFERSON (FERRY ST/N MAIN ST, UNION ST)
SMS201504300195	SMS15008322	Suspicious Activity	A143	4/30/2015 17:30	4/30/2015 18:22	4/30/2015 18:45	4/30/2015 18:59	22.60	14.55	5	SMS03-JEFFER	4	SMS	576 S MAIN ST (MapBook:5019), JEFFERSON 97352 (TANGLEWOOD DR/GREENWOOD DR)
SMS201504300201	SMS15008323	Found Property	A143	4/30/2015 18:02	4/30/2015 18:55	4/30/2015 19:05	4/30/2015 19:05	10.53	5	SMS03-JEFFER	4	SMS	664 HIGH CT (MapBook:5020), JEFFERSON	
SMS201504300207	SMS15008334	Follow Up	A149	4/30/2015 19:03	4/30/2015 19:03	4/30/2015 19:03	4/30/2015 22:13	0.00	190.67	1	SMS03-JEFFER	4	SMS	230 HIGH ST (MapBook:5020), JEFFERSON (2ND PL/S 2ND ST)