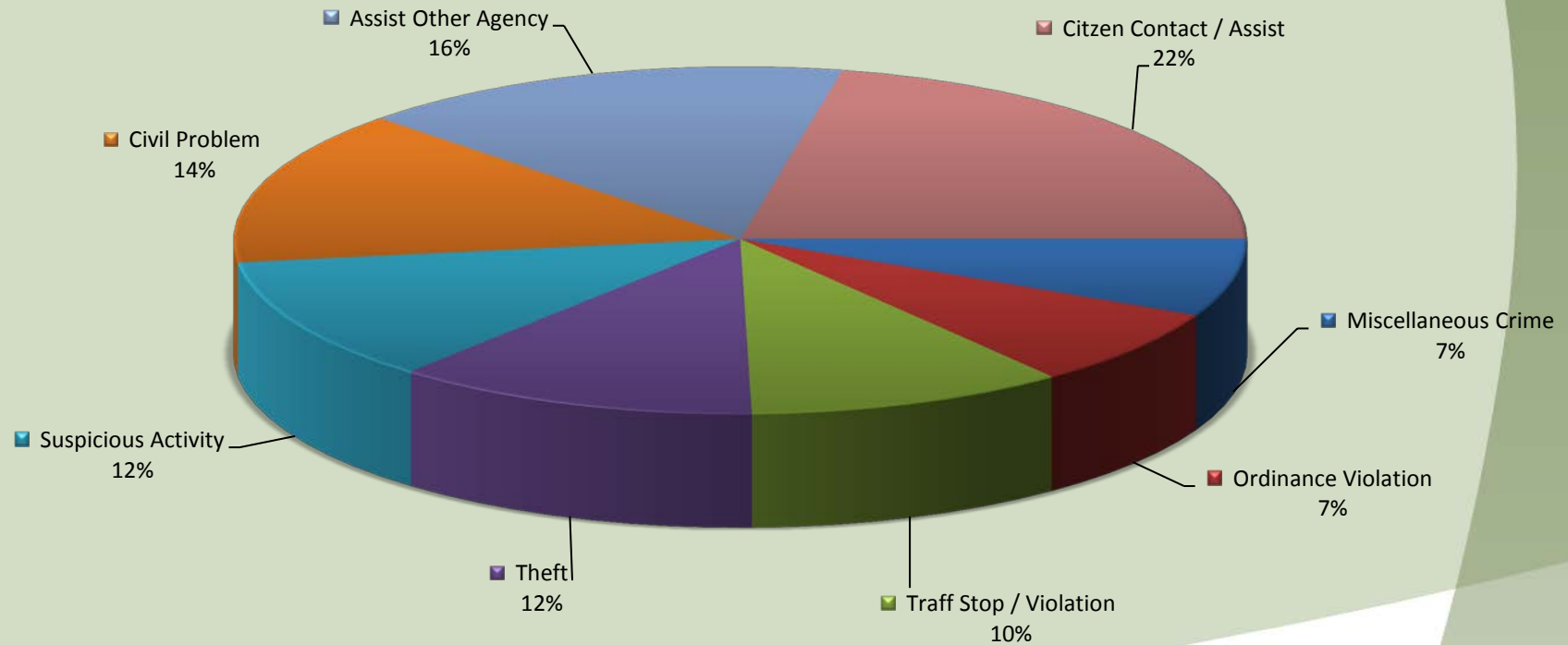
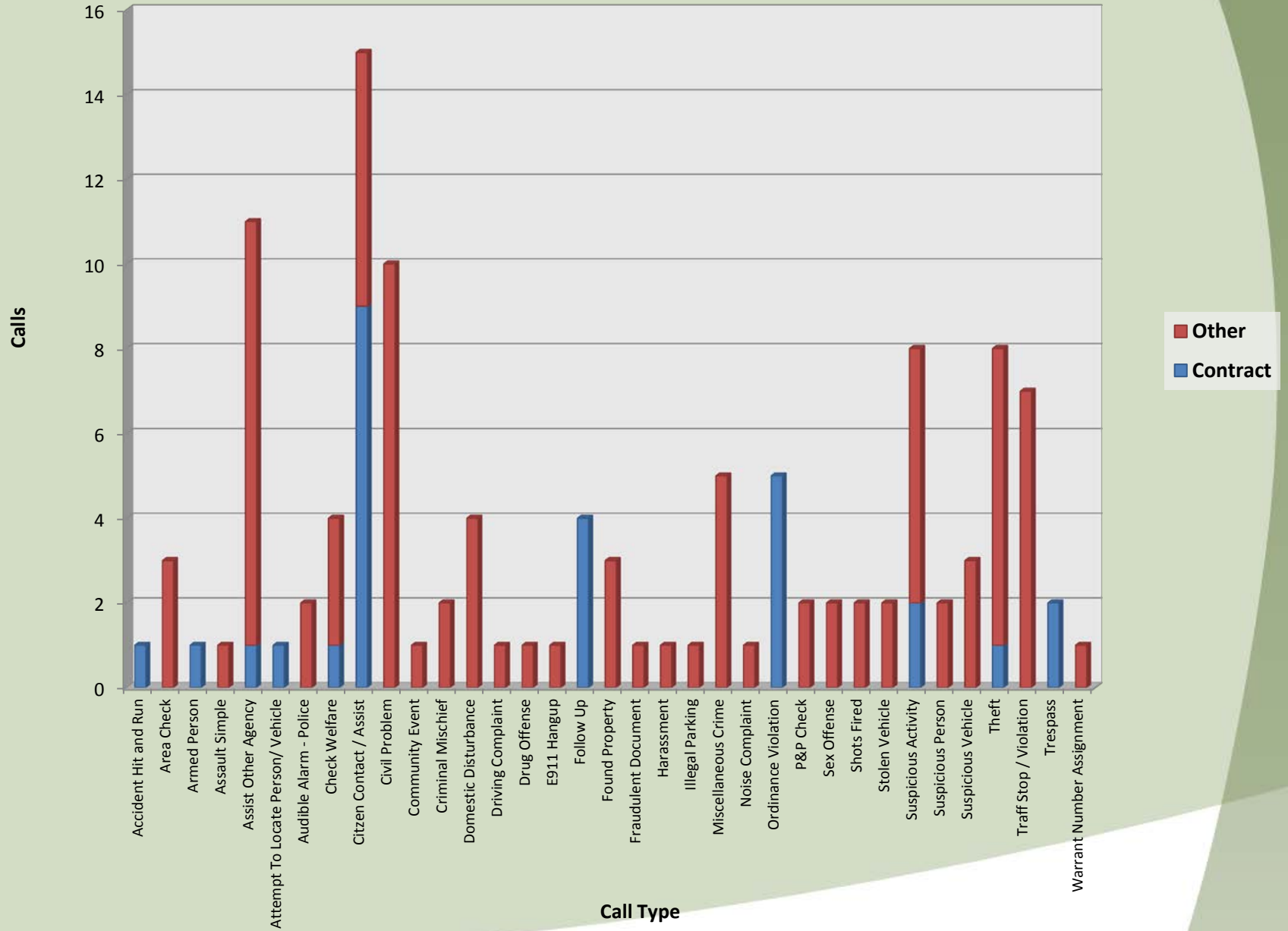


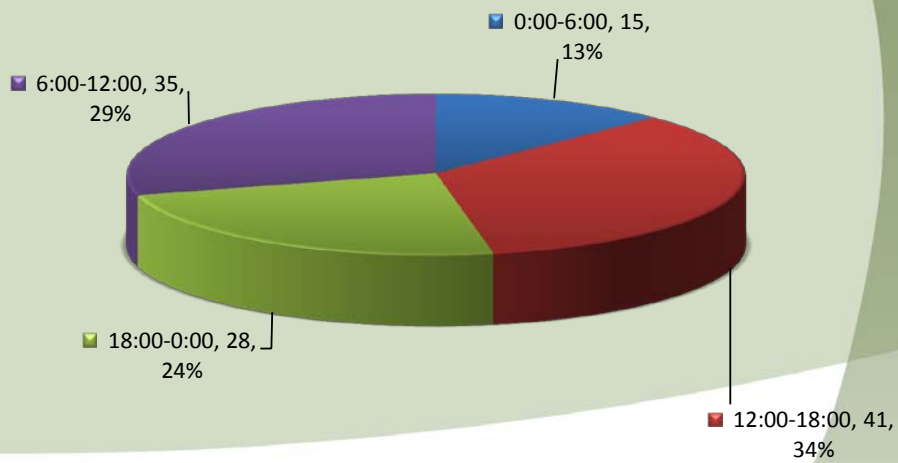
# City of Jefferson Top Calls for Service October 2016



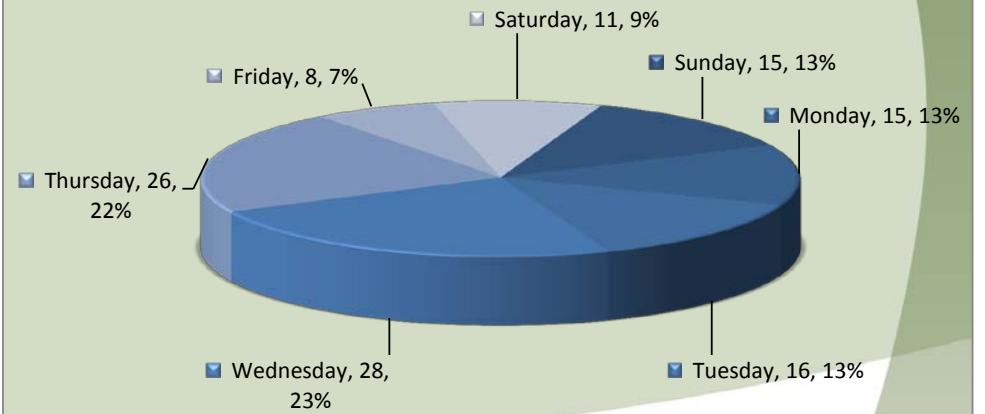
# Call Type by Primary Deputy Jefferson - October 2016



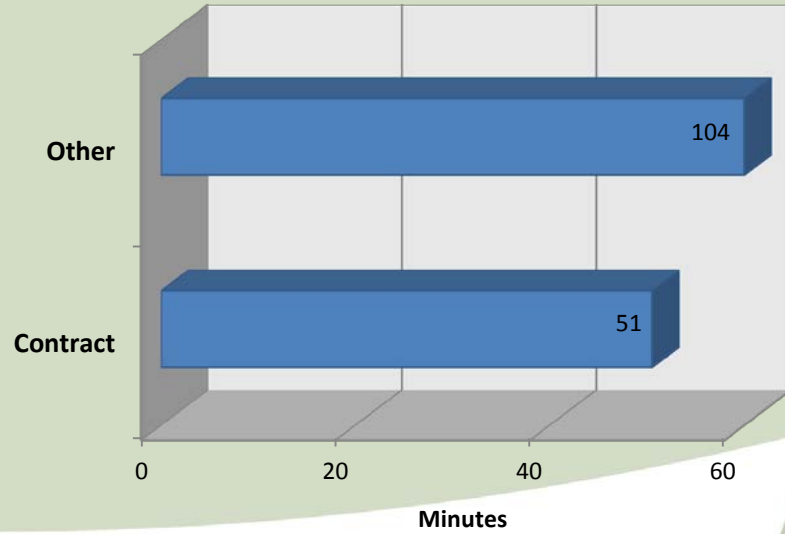
### Calls for Service by Hours Range Jefferson - October 2016



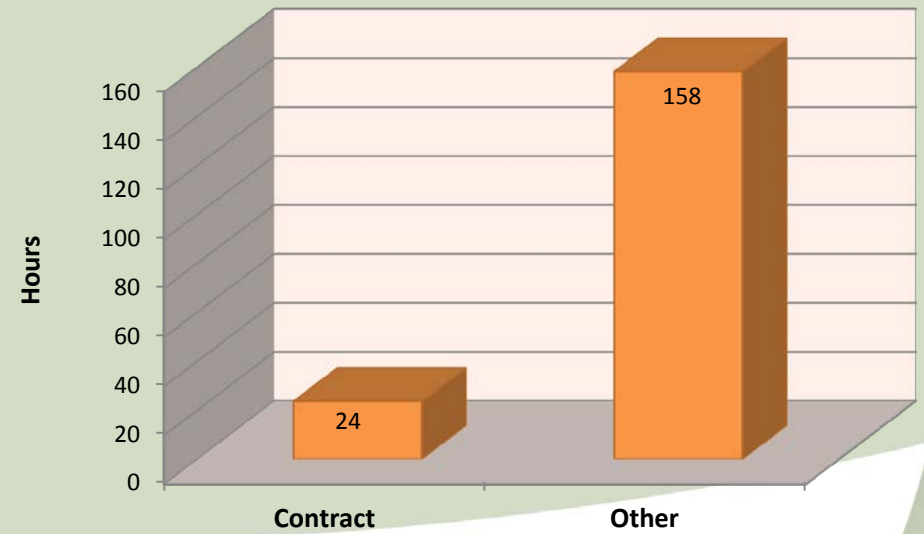
### Calls for Service by Day of Week Jefferson - October 2016



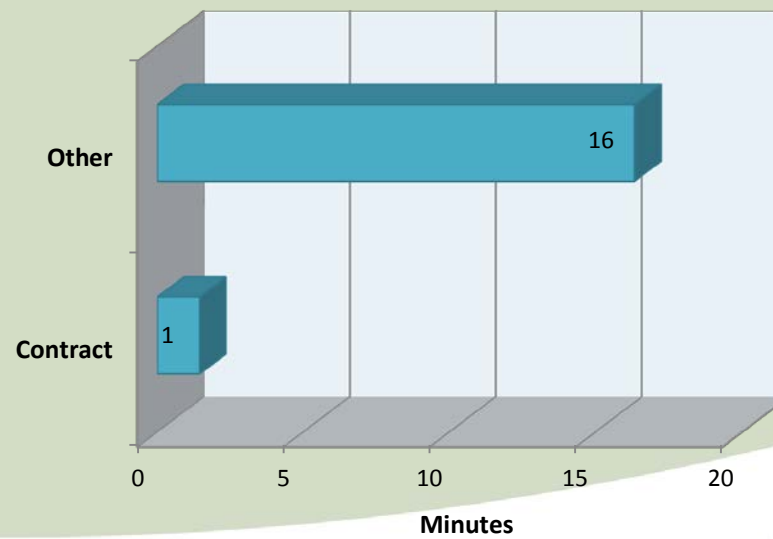
**Average Call Length  
Jefferson - October 2016**



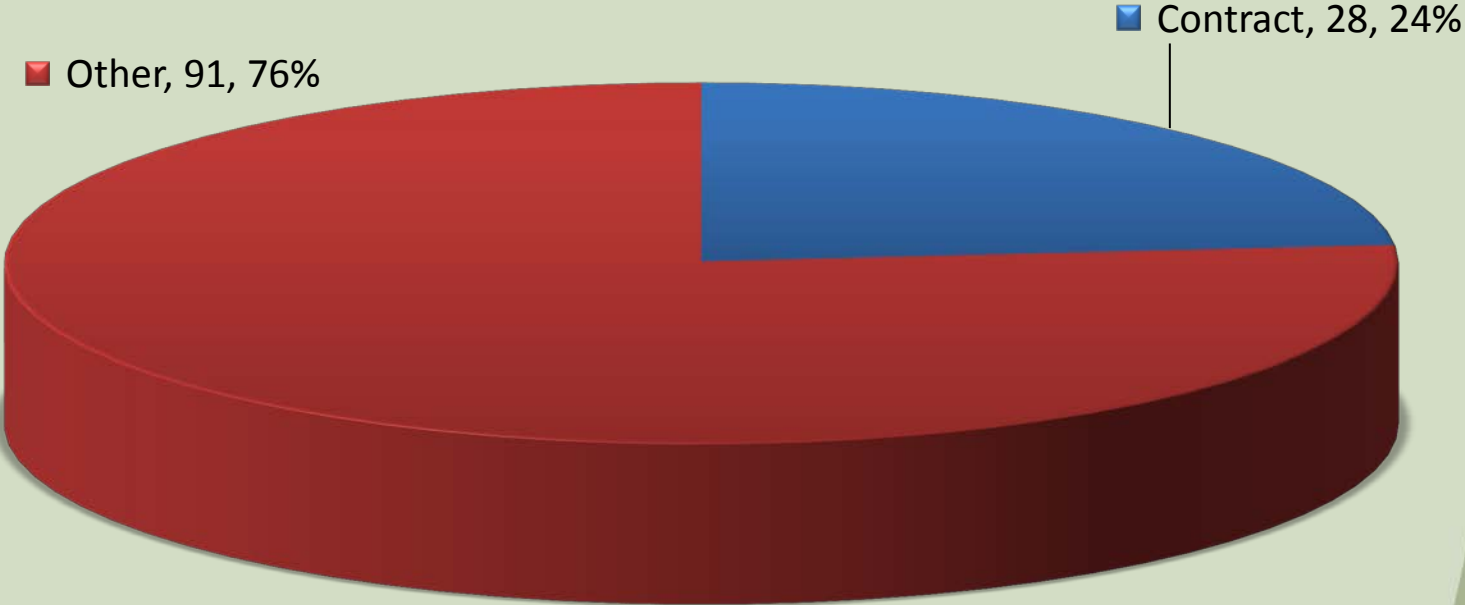
**Total Call Length  
Jefferson - October 2016**



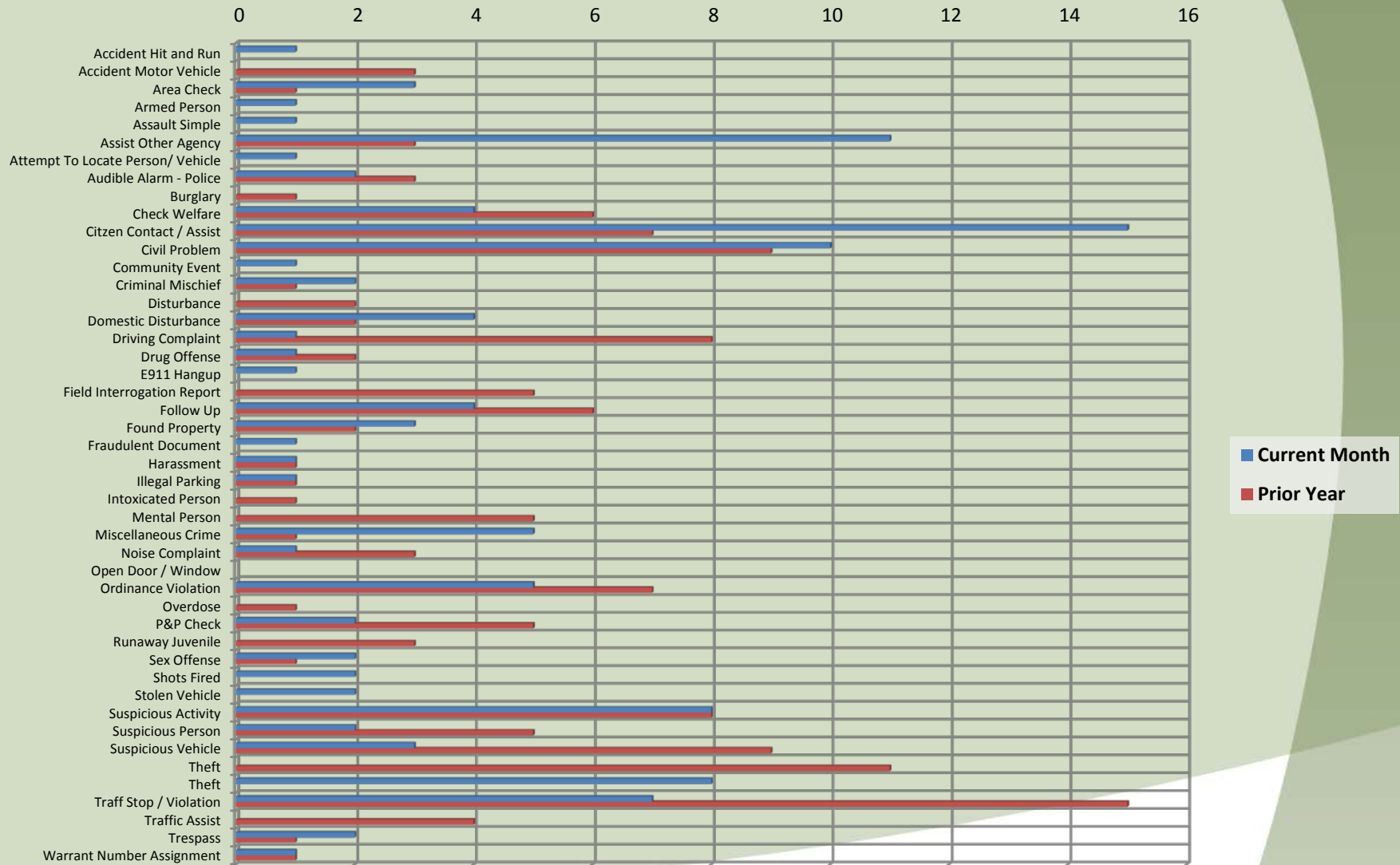
**Average Call Arrival Time  
Jefferson - October 2016**



**City of Jefferson  
Calls by Primary Deputy  
October 2016**



# City of Jefferson October 2015 vs October 2016



Total Calls

EVENTID	Combined Type	DISPATCH DATE	CLEARED DATE	Arrival in Minutes	Call Length in Minutes	LOCATION	Day of Week	Time of Day	Hour Range	Deputy
SMS201610020013	Shots Fired	10/2/2016 6:59	10/2/2016 8:00	15.23	45.08	375 N 2ND ST (MapBook:5020), J	Sunday	6:59	6:00-12:00	Other
SMS201610020012	Suspicious Activity	10/2/2016 8:02	10/2/2016 8:19		17.22	206 FAITH ST (MapBook:5020), J	Sunday	8:02	6:00-12:00	Other
SMS201610020064	Shots Fired	10/2/2016 14:36	10/2/2016 16:50	23.70	110.30	768 S GRICE LP (MapBook:5020), J	Sunday	14:36	12:00-18:00	Other
SMS201610020070	Domestic Disturbanc	10/2/2016 15:03	10/2/2016 16:49	19.95	85.97	813 N 2ND ST (MapBook:4920), J	Sunday	15:03	12:00-18:00	Other
SMS201610030005	Sex Offense	10/3/2016 1:40	10/3/2016 2:42	0.02	62.37	718 S GRICE LP (MapBook:5020), J	Monday	1:40	0:00-6:00	Other
SMS201610030057	Ordinance Violation	10/3/2016 9:43	10/3/2016 12:26	24.80	138.23	286 HIGH ST (MapBook:5020), J	Monday	9:43	6:00-12:00	Contract
SMS201610030168	Citizen Contact / Assi	10/3/2016 18:39	10/3/2016 23:29		289.83	549 N HAZEL ST (MapBook:5020), J	Monday	18:39	18:00-0:00	Other
SMS201610040002	Citizen Contact / Assi	10/4/2016 2:53	10/4/2016 3:06		12.62	N 3RD ST/CHURCH ST(MapBook:5	Tuesday	2:53	0:00-6:00	Other
SMS201610040048	Citizen Contact / Assi	10/4/2016 8:38	10/4/2016 9:09	0.00	30.50	N 2ND ST/CHURCH ST(MapBook:5	Tuesday	8:38	6:00-12:00	Contract
SMS201610040070	Armed Person	10/4/2016 10:27	10/4/2016 10:37		9.78	DELORES DR, JEFFERSON/HIGH ST	Tuesday	10:27	6:00-12:00	Contract
SMS201610050002	Area Check	10/5/2016 0:19	10/5/2016 1:03	0.02	44.63	UNION ST/N 2ND ST(MapBook:50	Wednesday	0:19	0:00-6:00	Other
SMS201610050005	Suspicious Vehicle	10/5/2016 1:01	10/5/2016 1:08		6.53	922 N 2ND ST ( 922 N 2ND ST, @	Wednesday	1:01	0:00-6:00	Other
SMS201610050034	Citizen Contact / Assi	10/5/2016 9:31	10/5/2016 9:56	0.00	24.97	N 2ND ST/CHURCH ST(MapBook:5	Wednesday	9:31	6:00-12:00	Contract
SMS201610050048	Follow Up	10/5/2016 10:11	10/5/2016 10:28	0.02	17.13	269 TANGLEWOOD DR (MapBook	Wednesday	10:11	6:00-12:00	Contract
SMS201610050055	Ordinance Violation	10/5/2016 10:34	10/5/2016 10:49	0.00	14.73	N 5TH ST, JEFFERSON/ELM ST, J	Wednesday	10:34	6:00-12:00	Contract
SMS201610050066	Ordinance Violation	10/5/2016 11:19	10/5/2016 11:27	0.00	8.13	753 S MAIN ST (MapBook:5020), J	Wednesday	11:19	6:00-12:00	Contract
SMS201610050068	Citizen Contact / Assi	10/5/2016 11:29	10/5/2016 12:08	0.00	39.15	615 N 2ND ST ( 615 N 2ND ST, @	Wednesday	11:29	6:00-12:00	Contract
SMS201610050111	Assist Other Agency	10/5/2016 14:50	10/5/2016 17:15	4.02	141.20	993 HAZEL ST (MapBook:5020), J	Wednesday	14:50	12:00-18:00	Contract
SMS201610060008	Citizen Contact / Assi	10/6/2016 1:10	10/6/2016 5:44	31.00	242.60	231 N 2ND ST (MapBook:5020), @	Thursday	1:10	0:00-6:00	Other
SMS201610060009	Assist Other Agency	10/6/2016 1:43	10/6/2016 5:40		236.68	COLUMBIA ST/ARMOR PL(MapBo	Thursday	1:43	0:00-6:00	Other
SMS201610060020	Assist Other Agency	10/6/2016 8:05	10/6/2016 10:34	34.33	113.77	752 S SUNRISE DR (MapBook:502	Thursday	8:05	6:00-12:00	Other
SMS201610060033	Attempt To Locate P	10/6/2016 8:45	10/6/2016 9:22		37.90	N 2ND ST, JEFFERSON/HAZEL ST, J	Thursday	8:45	6:00-12:00	Contract
SMS201610060120	Ordinance Violation	10/6/2016 11:29	10/6/2016 11:41	0.00	11.28	506 WILD ROSE CT (MapBook:492	Thursday	11:29	6:00-12:00	Contract
SMS201610060134	Citizen Contact / Assi	10/6/2016 12:16	10/6/2016 12:56		39.28	593 N 3RD ST (MapBook:4920), J	Thursday	12:16	12:00-18:00	Contract
SMS201610060206	Driving Complaint	10/6/2016 16:19	10/6/2016 16:25		5.97	HAZEL ST, JEFFERSON/N 2ND ST, J	Thursday	16:19	12:00-18:00	Other
SMS201610060222	Check Welfare	10/6/2016 18:34	10/6/2016 21:40	14.55	170.80	420 N 3RD ST (MapBook:5020), J	Thursday	18:34	18:00-0:00	Other
SMS201610060226	Assist Other Agency	10/6/2016 19:11	10/6/2016 21:39		148.58	420 N 3RD ST (MapBook:5020), J	Thursday	19:11	18:00-0:00	Other
SMS201610080039	Illegal Parking	10/8/2016 11:11	10/8/2016 11:28		16.88	351 S MAIN ST (MapBook:5019), @	Saturday	11:11	6:00-12:00	Other
SMS201610080102	Found Property	10/8/2016 18:56	10/8/2016 20:15	41.72	37.23	484 S COLUMBIA ST (MapBook:50	Saturday	18:56	18:00-0:00	Other
SMS201610090071	Criminal Mischief	10/9/2016 12:22	10/9/2016 13:08		46.62	191 N 9TH ST (MapBook:5020), J	Sunday	12:22	12:00-18:00	Other
SMS201610090109	Drug Offense	10/9/2016 18:23	10/9/2016 22:19	30.65	206.15	HAZEL ST/N 5TH ST(MapBook:502	Sunday	18:23	18:00-0:00	Other
SMS201610100013	Suspicious Activity	10/10/2016 7:21	10/10/2016 8:28		66.92	337 CONSER ST (MapBook:4920),	Monday	7:21	6:00-12:00	Other
SMS201610100070	Civil Problem	10/10/2016 11:06	10/10/2016 11:22	0.02	15.80	413 S ALI CT (MapBook:5020), J	Monday	11:06	6:00-12:00	Other
SMS201610100075	Civil Problem	10/10/2016 11:28	10/10/2016 11:40	0.00	11.77	266 PEARL ST (MapBook:5020), J	Monday	11:28	6:00-12:00	Other
SMS201610100094	Domestic Disturbanc	10/10/2016 12:48	10/10/2016 15:39	0.02	171.28	415 W SUNRISE DR (MapBook:502	Monday	12:48	12:00-18:00	Other
SMS201610100137	Criminal Mischief	10/10/2016 16:21	10/10/2016 17:15		54.57	593 N 3RD ST (MapBook:4920), J	Monday	16:21	12:00-18:00	Other
SMS201610100203	Warrant Number Ass	10/10/2016 21:52	10/11/2016 6:58	0.00	545.70	718 S GRICE LP (MapBook:5020), J	Monday	21:52	18:00-0:00	Other
SMS201610110004	Suspicious Activity	10/11/2016 0:48	10/11/2016 3:41		172.98	507 RAMBLING ROSE CT (MapBoo	Tuesday	0:48	0:00-6:00	Other
SMS201610110066	Miscellaneous Crime	10/11/2016 12:30	10/11/2016 19:47	359.32	77.52	#HOLD FOR JEFF DEP# 593 N 3RD	Tuesday	12:30	12:00-18:00	Other
SMS201610110144	Assist Other Agency	10/11/2016 16:18	10/11/2016 17:25	25.85	41.08	752 S SUNRISE DR (MapBook:502	Tuesday	16:18	12:00-18:00	Other
SMS201610120022	Theft	10/12/2016 5:58	10/12/2016 9:25	21.03	185.08	133 S 5TH ST (MapBook:5020), J	Wednesday	5:58	0:00-6:00	Other
SMS201610120026	Found Property	10/12/2016 6:54	10/12/2016 10:56	0.02	241.90	133 S 5TH ST (MapBook:5020), J	Wednesday	6:54	6:00-12:00	Other
SMS201610120090	Citizen Contact / Assi	10/12/2016 10:53	10/12/2016 11:36	0.00	43.37	CHURCH ST/OLSON DR(MapBook:5	Wednesday	10:53	6:00-12:00	Other
SMS201610120235	Traffic Stop / Violation	10/12/2016 19:48	10/12/2016 19:57	0.00	9.30	OLD PACIFIC HW, JEFFERSON/MIL	Wednesday	19:48	18:00-0:00	Other
SMS201610120242	Stolen Vehicle	10/12/2016 20:39	10/12/2016 20:52		12.30	286 SANTIAM ST (MapBook:5020)	Wednesday	20:39	18:00-0:00	Other
SMS201610130009	Suspicious Person	10/13/2016 4:05	10/13/2016 4:52	21.18	25.97	237 N 2ND ST (MapBook:5020), J	Thursday	4:05	0:00-6:00	Other
SMS201610130022	Suspicious Activity	10/13/2016 9:39	10/13/2016 10:34	16.13	38.83	866 N 3RD ST (MapBook:4920), J	Thursday	9:39	6:00-12:00	Other
SMS201610130050	Theft	10/13/2016 12:45	10/13/2016 13:04		19.17	#A175 232 ARMOR PL (MapBook Thu	Thursday	12:45	12:00-18:00	Other
SMS201610130082	Theft	10/13/2016 15:10	10/13/2016 15:51	3.45	37.97	566 ERIK PL (MapBook:5020), J	Thursday	15:10	12:00-18:00	Other
SMS201610130185	Stolen Vehicle	10/13/2016 21:42	10/14/2016 0:44	41.45	140.12	286 SANTIAM ST (MapBook:5020)	Thursday	21:42	18:00-0:00	Other
SMS201610140089	Citizen Contact / Assi	10/14/2016 11:29	10/14/2016 11:43		14.70	718 S GRICE LP (MapBook:5020), J	Friday	11:29	6:00-12:00	Other
SMS201610140136	Miscellaneous Crime	10/14/2016 13:46	10/14/2016 13:55	0.00	8.95	549 HAZEL ST (MapBook:5020), J	Friday	13:46	12:00-18:00	Other
SMS201610140174	Suspicious Activity	10/14/2016 18:15	10/14/2016 21:10	21.83	152.88	600 N 2ND ST (MapBook:4919), J	Friday	18:15	18:00-0:00	Other
SMS201610160031	Assist Other Agency	10/16/2016 9:19	10/16/2016 21:16	74.78	642.25	390 S UNION ST (MapBook:5020),	Sunday	9:19	6:00-12:00	Other
SMS201610160039	Audible Alarm - Polic	10/16/2016 9:03	10/16/2016 9:20		17.10	900 FILBERT ST (MapBook:5020),	Sunday	9:03	6:00-12:00	Other
SMS201610160047	Harassment	10/16/2016 17:13	10/16/2016 17:52	2.97	35.37	593 N 3RD ST (MapBook:4920), J	Sunday	17:13	12:00-18:00	Other
SMS201610160065	Miscellaneous Crime	10/16/2016 18:54	10/16/2016 22:12		198.17	#A154 638 UNION ST (MapBook:5	Sunday	18:54	18:00-0:00	Other
SMS201610170010	Theft	10/17/2016 5:14	10/17/2016 6:21		67.22	268 HIGH ST (MapBook:5020), J	Monday	5:14	0:00-6:00	Other
SMS201610170174	Suspicious Activity	10/17/2016 22:55	10/18/2016 5:34		398.72	5268 HIGH ST SE	Monday	22:55	18:00-0:00	Other
SMS201610170178	Assist Other Agency	10/17/2016 23:15	10/18/2016 5:32	0.00	377.75	GREENWOOD DR/S MAIN ST(Map	Monday	23:15	18:00-0:00	Other
SMS201610180001	Assist Other Agency	10/18/2016 0:54	10/18/2016 5:33		279.18	GREENWOOD DR/S MAIN ST(Map	Tuesday	0:54	0:00-6:00	Other
SMS201610180005	Assist Other Agency	10/18/2016 0:51	10/18/2016 2:33		101.18	GREENWOOD DR/S MAIN ST(Map	Tuesday	0:51	0:00-6:00	Other
SMS201610180006	Miscellaneous Crime	10/18/2016 1:33	10/18/2016 2:04	3.03	28.03	322 CONSER ST (MapBook:4920),	Tuesday	1:33	0:00-6:00	Other
SMS201610180154	Suspicious Person	10/18/2016 15:22	10/18/2016 16:32	8.10	62.35	113 S MAIN ST (MapBook:5019), @	Tuesday	15:22	12:00-18:00	Other
SMS201610180199	Fraudulent Documen	10/18/2016 20:40	10/19/2016 0:47		246.97	362 PAMELA CT (MapBook:5020),	Tuesday	20:40	18:00-0:00	Other
SMS201610190009	Check Welfare	10/19/2016 7:05	10/19/2016 7:44		39.53	114 N 2ND ST (MapBook:5019), @	Wednesday	7:05	6:00-12:00	Other
SMS201610190088	Assault Simple	10/19/2016 14:01	10/19/2016 15:54		113.00	615 N 2ND ST (MapBook:4920), @	Wednesday	14:01	12:00-18:00	Other
SMS201610190117	Theft	10/19/2016 14:13	10/19/2016 14:27		14.43	390 UNION ST (MapBook:5020), J	Wednesday	14:13	12:00-18:00	Other
SMS201610190119	Civil Problem	10/19/2016 13:51	10/19/2016 14:24	0.00	32.28	850 S MAIN ST (MapBook:5020), J	Wednesday	13:51	12:00-18:00	Other
SMS201610190130	Civil Problem	10/19/2016 14:19	10/19/2016 14:32	0.00	12.68	268 HIGH ST (MapBook:5020), J	Wednesday	14:19	12:00-18:00	Other
SMS201610190136	Civil Problem	10/19/2016 14:27	10/19/2016 14:37	0.02	9.95	622 GREENWOOD DR (MapBook:5	Wednesday	14:27	12:00-18:00	Other
SMS201610190141	Civil Problem	10/19/2016 14:32	10/19/2016 14:43	0.00	11.38	245 N 7TH ST (MapBook:5020), J	Wednesday	14:32	12:00-18:00	Other
SMS201610190147	Civil Problem	10/19/2016 14:42	10/19/2016 14:51	0.02	9.23	547 ASHLEY CT (MapBook:4920), J	Wednesday	14:42	12:00-18:00	Other
SMS201610190155	P&P Check	10/19/2016 14:52	10/19/2016 15:11	0.00	19.40	112 S 8TH ST (MapBook:5020), J	Wednesday	14:52	12:00-18:00	Other
SMS201610190227	Community Event	10/19/2016 18:06	10/19/2016 20:35	0.02	149.12	107 N MAIN ST (MapBook:5019),	Wednesday	18:06	18:00-0:00	Other
SMS201610190269	Suspicious Vehicle	10/19/2016 20:32	10/19/2016 20:48	0.00	15.83	CHURCH ST, JEFFERSON/N 2ND ST	Wednesday	20:32	18:00-0:00	Other
SMS201610200019	Found Property	10/20/2016 7:32	10/20/2016 10:17	35.87	129.57	484 COLUMBIA ST (MapBook:5				

SMS201610250141	Domestic Disturbanc	10/25/2016 19:06	10/26/2016 5:54	49.97	598.03	145 S MAIN ST (MapBook:5019), J	Tuesday	19:06	18:00-0:00	Other
SMS201610250171	Noise Complaint	10/25/2016 22:12	10/26/2016 0:49	23.63	133.20	108 S 6TH ST (MapBook:5019), JEl	Tuesday	22:12	18:00-0:00	Other
SMS201610260010	E911 Hangup	10/26/2016 4:13	10/26/2016 5:47	25.73	68.12	732 N SUNRISE DR (MapBook:502	Wednesday	4:13	0:00-6:00	Other
SMS201610260014	Assist Other Agency	10/26/2016 5:09	10/26/2016 5:42		33.23	732 N SUNRISE DR (MapBook:502	Wednesday	5:09	0:00-6:00	Other
SMS201610260022	Citizen Contact / Assi	10/26/2016 8:20	10/26/2016 9:35	0.02	75.42	615 N 2ND ST ( 615 N 2ND ST, @J	Wednesday	8:20	6:00-12:00	Contract
SMS201610260108	Traff Stop / Violation	10/26/2016 13:00	10/26/2016 13:09	0.00	9.75	N MAIN ST, JEFFERSON/CHURCH S	Wednesday	13:00	12:00-18:00	Other
SMS201610270023	Accident Hit and Run	10/27/2016 8:11	10/27/2016 8:37	0.00	26.12	CONSER ST, JEFFERSON/N 3RD ST,	Thursday	8:11	6:00-12:00	Contract
SMS201610270028	Citizen Contact / Assi	10/27/2016 8:37	10/27/2016 10:17	0.02	100.67	N 2ND ST/CHURCH ST(MapBook:5	Thursday	8:37	6:00-12:00	Contract
SMS201610270089	Follow Up	10/27/2016 10:57	10/27/2016 11:15	0.00	18.38	773 N SUNRISE DR (MapBook:502	Thursday	10:57	6:00-12:00	Contract
SMS201610270184	Check Welfare	10/27/2016 14:45	10/27/2016 16:21		96.43	266 PEARL ST (MapBook:5020), J	Thursday	14:45	12:00-18:00	Contract
SMS201610270258	Sex Offense	10/27/2016 21:54	10/28/2016 6:35		521.17	669 S SUNRISE DR (MapBook:502(	Thursday	21:54	18:00-0:00	Other
SMS201610280161	Theft	10/28/2016 14:33	10/28/2016 14:54		21.05	207 N HAZEL ST (MapBook:5020),	Friday	14:33	12:00-18:00	Other
SMS201610280180	P&P Check	10/28/2016 15:49	10/28/2016 15:58	0.00	9.03	266 PEARL ST (MapBook:5020), J	Friday	15:49	12:00-18:00	Other
SMS201610290027	Theft	10/29/2016 9:24	10/29/2016 12:54		210.55	554 S 2ND ST (MapBook:5020), J	Saturday	9:24	6:00-12:00	Other
SMS201610290044	Suspicious Activity	10/29/2016 12:37	10/29/2016 13:17		40.25	185 CHARNELTON ST (MapBook:5	Saturday	12:37	12:00-18:00	Contract
SMS201610290085	Follow Up	10/29/2016 17:16	10/29/2016 17:33	0.02	17.07	103 OLD PACIFIC HW (MapBook:5	Saturday	17:16	12:00-18:00	Contract
SMS201610290090	Ordinance Violation	10/29/2016 18:04	10/29/2016 18:30	0.02	26.52	135 S 6TH ST (MapBook:5020), J	EF Saturday	18:04	18:00-0:00	Contract
SMS201610290094	Follow Up	10/29/2016 18:26	10/29/2016 18:59	0.00	32.97	566 ERIK PL (MapBook:5020), J	EF Saturday	18:26	18:00-0:00	Contract
SMS201610300050	Theft	10/30/2016 12:07	10/30/2016 12:47		39.85	1015 FILBERT ST (MapBook:5020),	Sunday	12:07	12:00-18:00	Contract
SMS201610300051	Audible Alarm - Polic	10/30/2016 11:51	10/30/2016 13:30	20.62	78.52	523 S 2ND ST (MapBook:5020), J	Sunday	11:51	6:00-12:00	Other
SMS201610300053	Assist Other Agency	10/30/2016 12:26	10/30/2016 13:58	0.00	92.23	CONSER ST/JEFFERSON MARION R	Sunday	12:26	12:00-18:00	Other
SMS201610300070	Trespass	10/30/2016 15:20	10/30/2016 18:04	1.37	162.47	**A133** 230 MILL ST (MapBook	Sunday	15:20	12:00-18:00	Contract