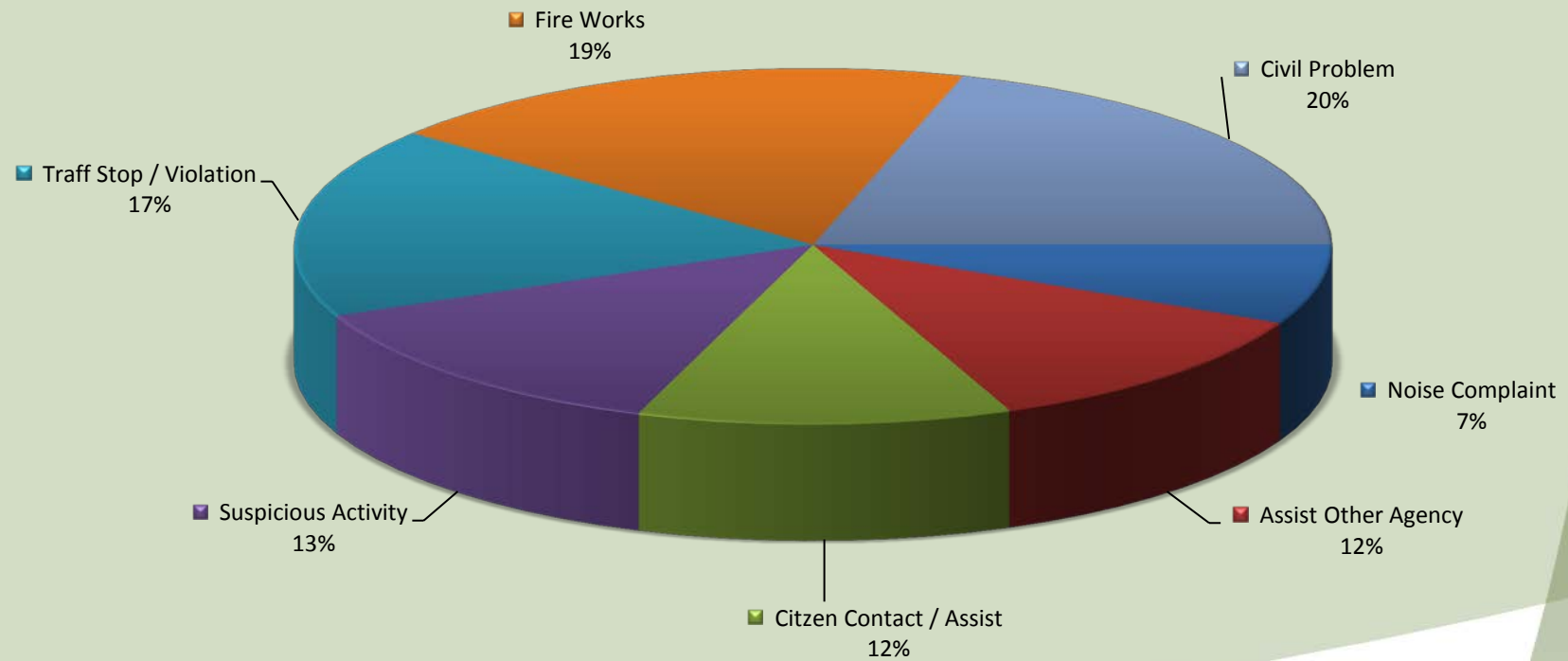
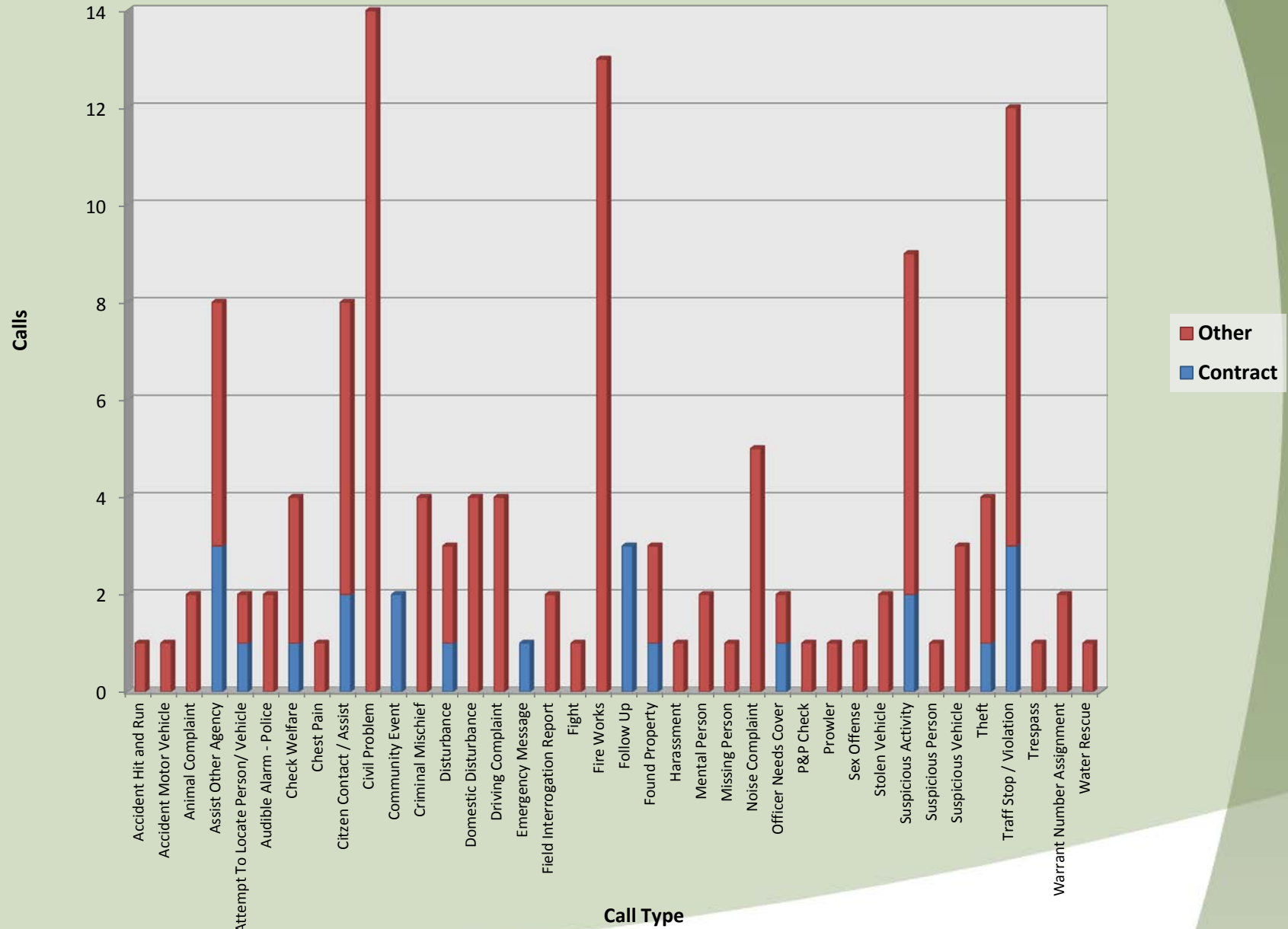


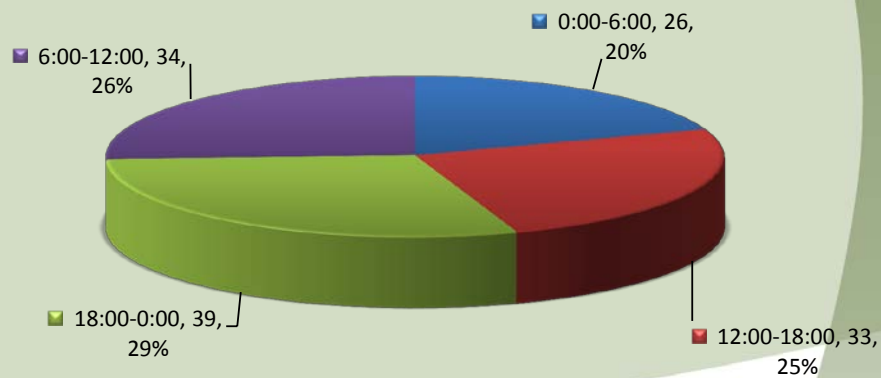
# City of Jefferson Top Calls for Service July 2017



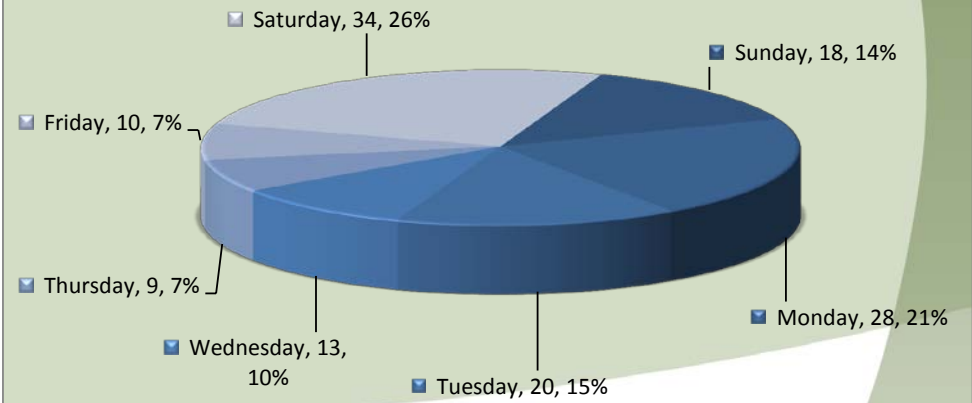
# Call Type by Primary Deputy Jefferson - July 2017



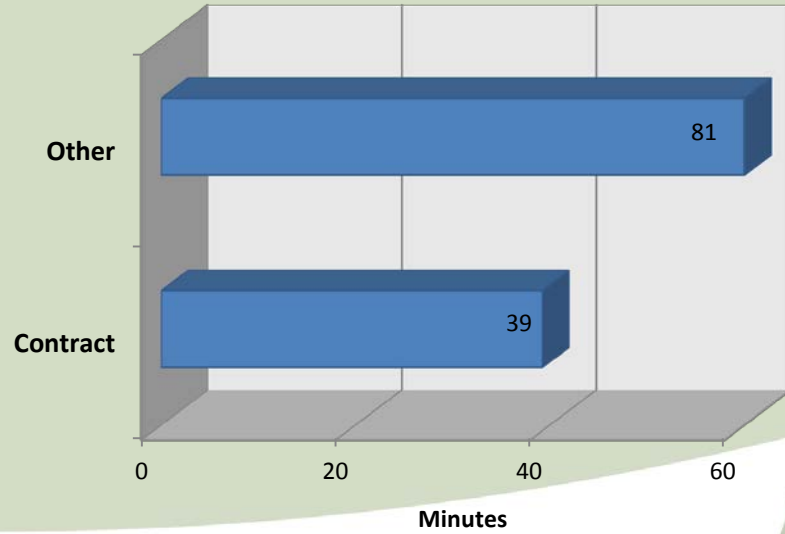
### Calls for Service by Hours Range Jefferson - July 2017



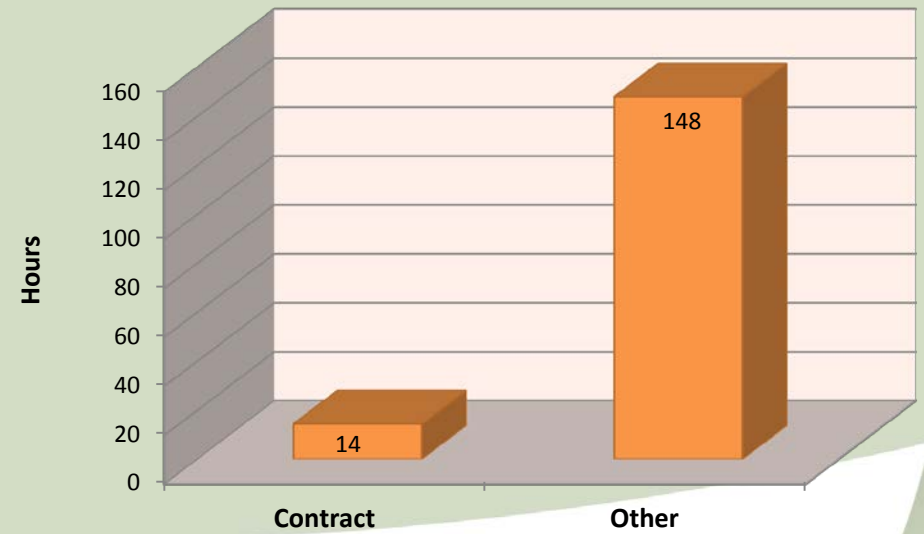
### Calls for Service by Day of Week Jefferson - July 2017



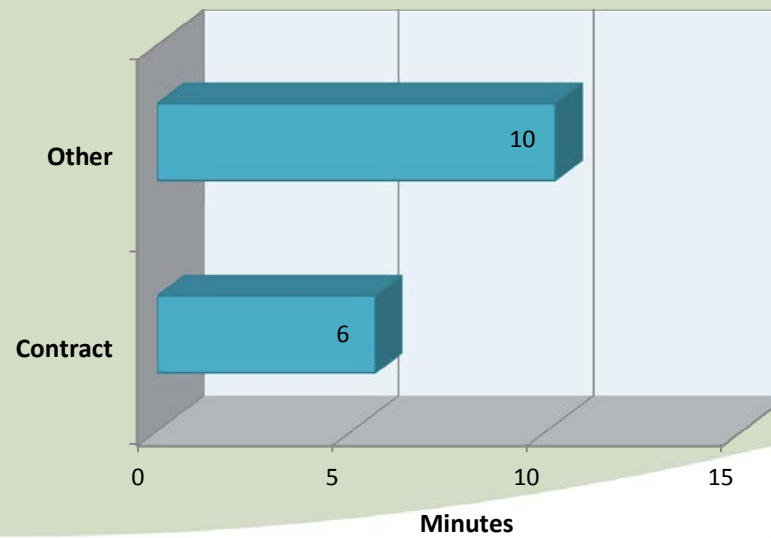
### Average Call Length Jefferson - July 2017



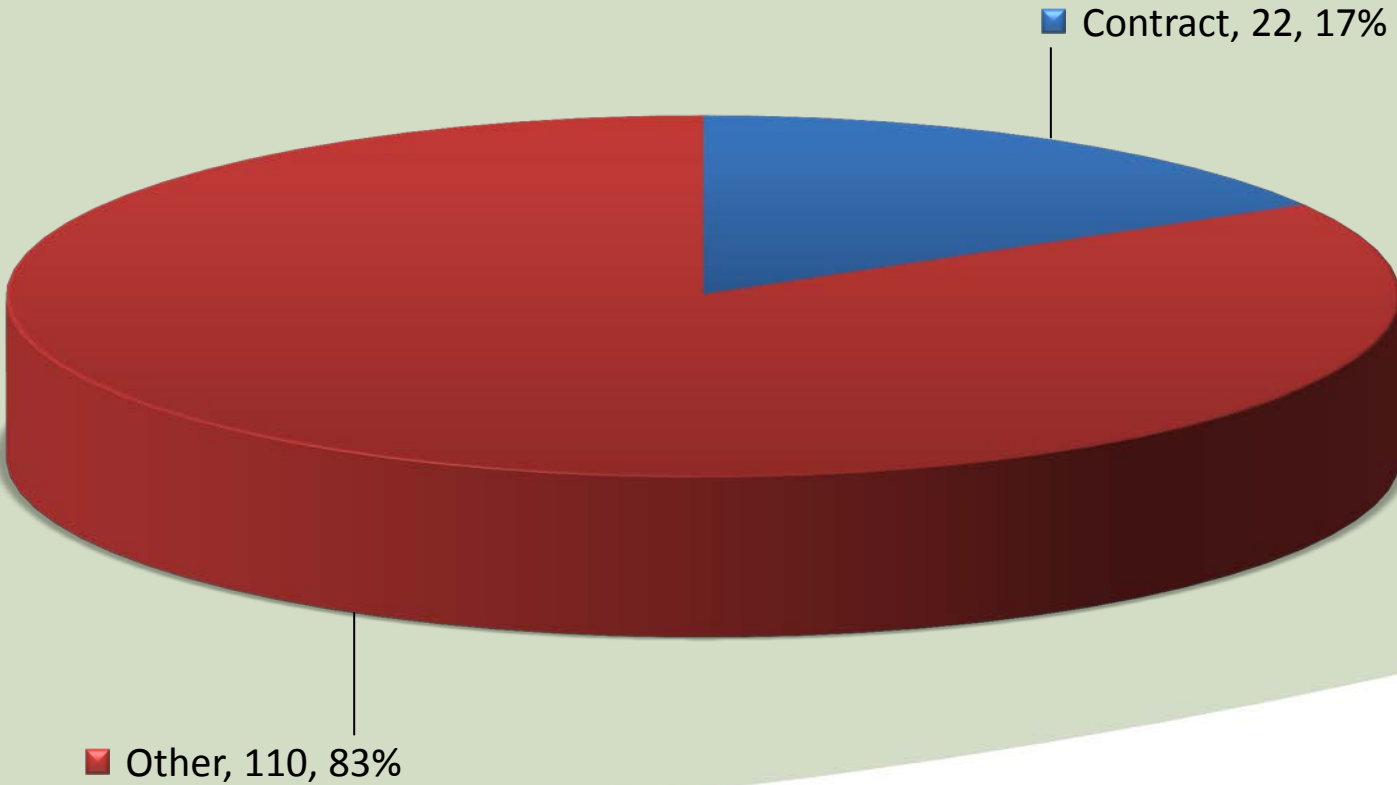
### Total Call Length Jefferson - July 2017



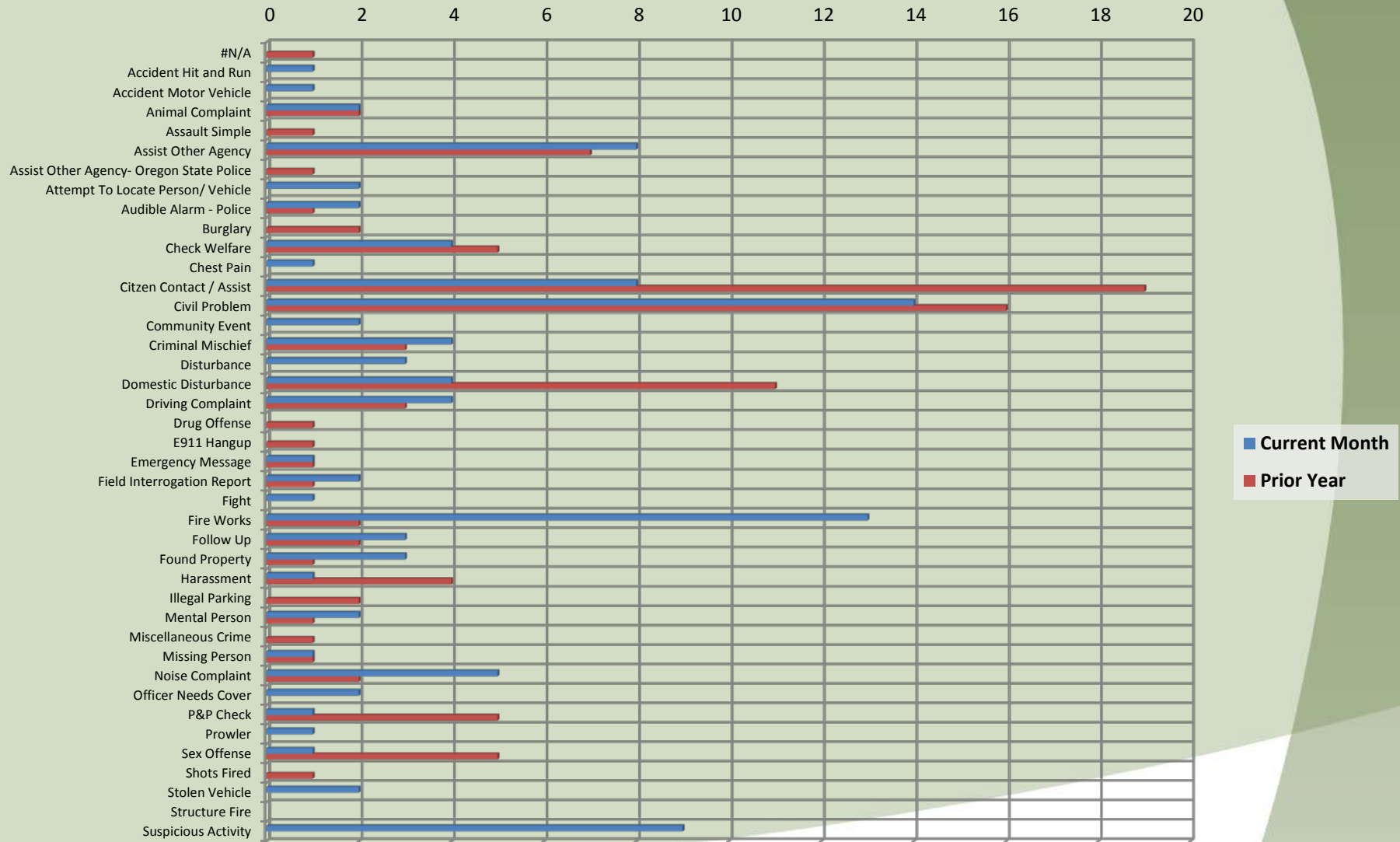
### Average Call Arrival Time Jefferson - July 2017



**City of Jefferson  
Calls by Primary Deputy  
July 2017**



# City of Jefferson July 2017 v July 2016



Total Calls



SMS201707210129	Officer Needs Cover	7/21/2017 12:34	7/21/2017 13:18	28.48	15.28	S MAIN ST, JEFFERSON/GREENWC	Friday	12:34	12:00-18:00	Contract
SMS201707210210	Assist Other Agency	7/21/2017 19:37	7/21/2017 20:50	0.00	73.42	413 S ALI CT (MapBook:5020), JEF	Friday	19:37	18:00-0:00	Other
SMS201707210219	Traffic Stop / Violation	7/21/2017 21:02	7/21/2017 21:16	0.00	14.37	NORTH AV, JEFFERSON/N 2ND ST,	Friday	21:02	18:00-0:00	Other
SMS201707210222	Traffic Stop / Violation	7/21/2017 21:41	7/21/2017 22:03	0.02	21.62	NORTH AV, JEFFERSON/N 2ND ST,	Friday	21:41	18:00-0:00	Other
SMS201707220002	Field Interrogation R	7/22/2017 0:09	7/22/2017 0:15	0.00	5.75	N MAIN ST, JEFFERSON/UNION ST	Saturday	0:09	0:00-6:00	Other
SMS201707220003	Traffic Stop / Violation	7/22/2017 0:12	7/22/2017 0:21	0.02	8.82	N 2ND ST, JEFFERSON/NORTH AV,	Saturday	0:12	0:00-6:00	Other
SMS201707220004	Traffic Stop / Violation	7/22/2017 0:21	7/22/2017 0:36	0.00	14.18	S MAIN ST, JEFFERSON/S 2ND ST,	Saturday	0:21	0:00-6:00	Other
SMS201707220006	Traffic Stop / Violation	7/22/2017 0:42	7/22/2017 0:53	0.00	11.27	NORTH AV, JEFFERSON/N 3RD ST,	Saturday	0:42	0:00-6:00	Other
SMS201707220008	Check Welfare	7/22/2017 0:48	7/22/2017 2:37	4.30	104.20	409 DOVER CT (MapBook:5020), J	Saturday	0:48	0:00-6:00	Other
SMS201707220009	Suspicious Vehicle	7/22/2017 1:01	7/22/2017 3:10	0.00	128.17	237 N 2ND ST (MapBook:5020), J	Saturday	1:01	0:00-6:00	Other
SMS201707230109	Follow Up	7/23/2017 14:54	7/23/2017 15:19	0.02	25.37	315 S MAIN ST #15 (MapBook:501	Sunday	14:54	12:00-18:00	Contract
SMS201707230158	Trespass	7/23/2017 20:17	7/23/2017 22:32		135.03	#A22 286 HIGH ST (MapBook:502	Sunday	20:17	18:00-0:00	Other
SMS201707240196	Driving Complaint	7/24/2017 18:59	7/24/2017 20:28		88.55	#5GT S MAIN ST, JEFFERSON/OLD	Monday	18:59	18:00-0:00	Other
SMS201707240206	Theft	7/24/2017 20:24	7/24/2017 22:42		137.78	FERRY ST/MILL ST(MapBook:5019	Monday	20:24	18:00-0:00	Other
SMS201707240215	Check Welfare	7/24/2017 21:24	7/25/2017 0:40		195.83	117 N 9TH ST (MapBook:5020), J	Monday	21:24	18:00-0:00	Other
SMS201707240225	Missing Person	7/24/2017 23:06	7/24/2017 23:52		45.85	117 N 9TH ST (MapBook:5020), J	Monday	23:06	18:00-0:00	Other
SMS201707250062	Civil Problem	7/25/2017 9:56	7/25/2017 10:27	0.02	30.47	519 S 5TH ST (MapBook:5020), J	Tuesday	9:56	6:00-12:00	Other
SMS201707250168	Suspicious Activity	7/25/2017 14:23	7/25/2017 23:52	3.78	565.78	S 5TH ST/HIGH ST(MapBook:5020	Tuesday	14:23	12:00-18:00	Other
SMS201707250197	Accident Motor Vehi	7/25/2017 16:28	7/25/2017 17:30	2.52	59.77	103 OLD PACIFIC HW (MapBook:5	Tuesday	16:28	12:00-18:00	Other
SMS201707250206	Assist Other Agency	7/25/2017 17:30	7/25/2017 18:26		55.82	**A143**103 OLD PACIFIC HW (N	Tuesday	17:30	12:00-18:00	Other
SMS201707250230	Suspicious Activity	7/25/2017 22:19	7/26/2017 0:11		111.78	922 N 2ND ST ( 922 N 2ND ST, @	Tuesday	22:19	18:00-0:00	Other
SMS201707260010	Suspicious Activity	7/26/2017 4:00	7/26/2017 5:21	25.02	56.52	515 N 3RD ST (MapBook:5020), J	Wednesday	4:00	0:00-6:00	Other
SMS201707260023	Suspicious Activity	7/26/2017 7:22	7/26/2017 7:59	2.88	34.07	#A143 286 HIGH ST (MapBook:50	Wednesday	7:22	6:00-12:00	Other
SMS201707260119	Found Property	7/26/2017 13:00	7/26/2017 13:22	0.00	22.45	426 S MAIN ST (MapBook:5019), J	Wednesday	13:00	12:00-18:00	Other
SMS201707270153	Animal Complaint	7/27/2017 14:50	7/27/2017 15:44		53.40	113 TANGLEWOOD DR (MapBook	Thursday	14:50	12:00-18:00	Other
SMS201707280078	Civil Problem	7/28/2017 11:12	7/28/2017 12:06		53.92	113 TANGLEWOOD DR (MapBook	Friday	11:12	6:00-12:00	Other
SMS201707280079	Disturbance	7/28/2017 11:14	7/28/2017 12:10	8.38	48.12	113 TANGLEWOOD DR (MapBook	Friday	11:14	6:00-12:00	Contract
SMS201707290010	Suspicious Person	7/29/2017 2:24	7/29/2017 5:54	16.58	193.80	515 N 3RD ST (MapBook:5020), J	Saturday	2:24	0:00-6:00	Other
SMS201707290014	Field Interrogation R	7/29/2017 2:49	7/29/2017 2:57	0.02	7.75	JEFFERSON SCIO DR, MARION CO	Saturday	2:49	0:00-6:00	Other
SMS201707290125	Follow Up	7/29/2017 14:01	7/29/2017 14:33	0.00	32.08	351 S MAIN ST (MapBook:5019),	Saturday	14:01	12:00-18:00	Contract
SMS201707290149	Domestic Disturbanc	7/29/2017 17:20	7/29/2017 18:56	24.18	71.88	103 OLD PACIFIC HW (MapBook:5	Saturday	17:20	12:00-18:00	Other
SMS201707290214	Mental Person	7/29/2017 23:01	7/30/2017 2:42		221.62	759 N SUNRISE DR (MapBook:502	Saturday	23:01	18:00-0:00	Other
SMS201707300071	Assist Other Agency	7/30/2017 10:07	7/30/2017 10:31	0.00	24.02	286 HIGH ST (MapBook:5020), J	Sunday	10:07	6:00-12:00	Contract
SMS201707300145	Suspicious Activity	7/30/2017 15:55	7/30/2017 16:18	0.00	22.83	N 3RD ST (MapBook:5020), JEFFE	Sunday	15:55	12:00-18:00	Contract
SMS201707300207	Officer Needs Cover	7/30/2017 22:45	7/31/2017 0:53	11.85	115.77	190 N MAIN ST (MapBook:5019),	Sunday	22:45	18:00-0:00	Other