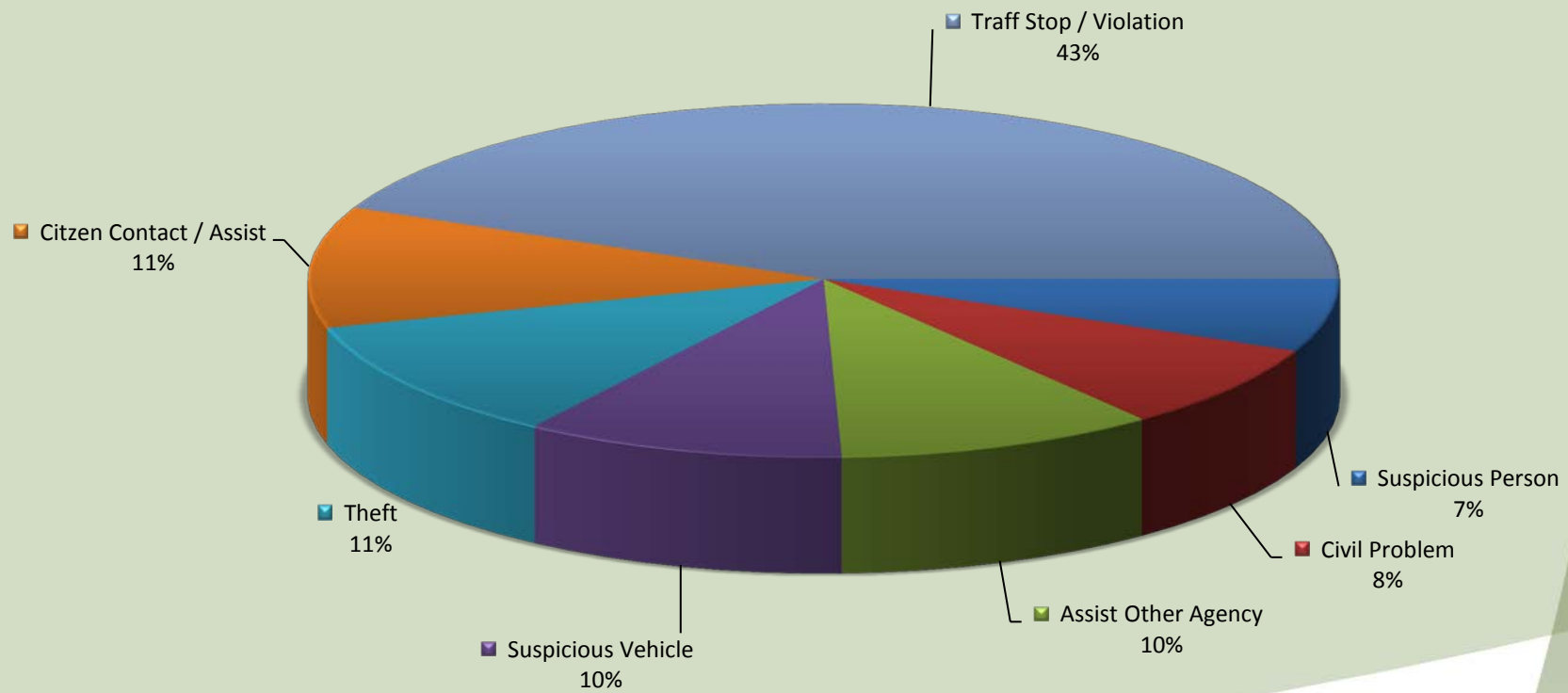
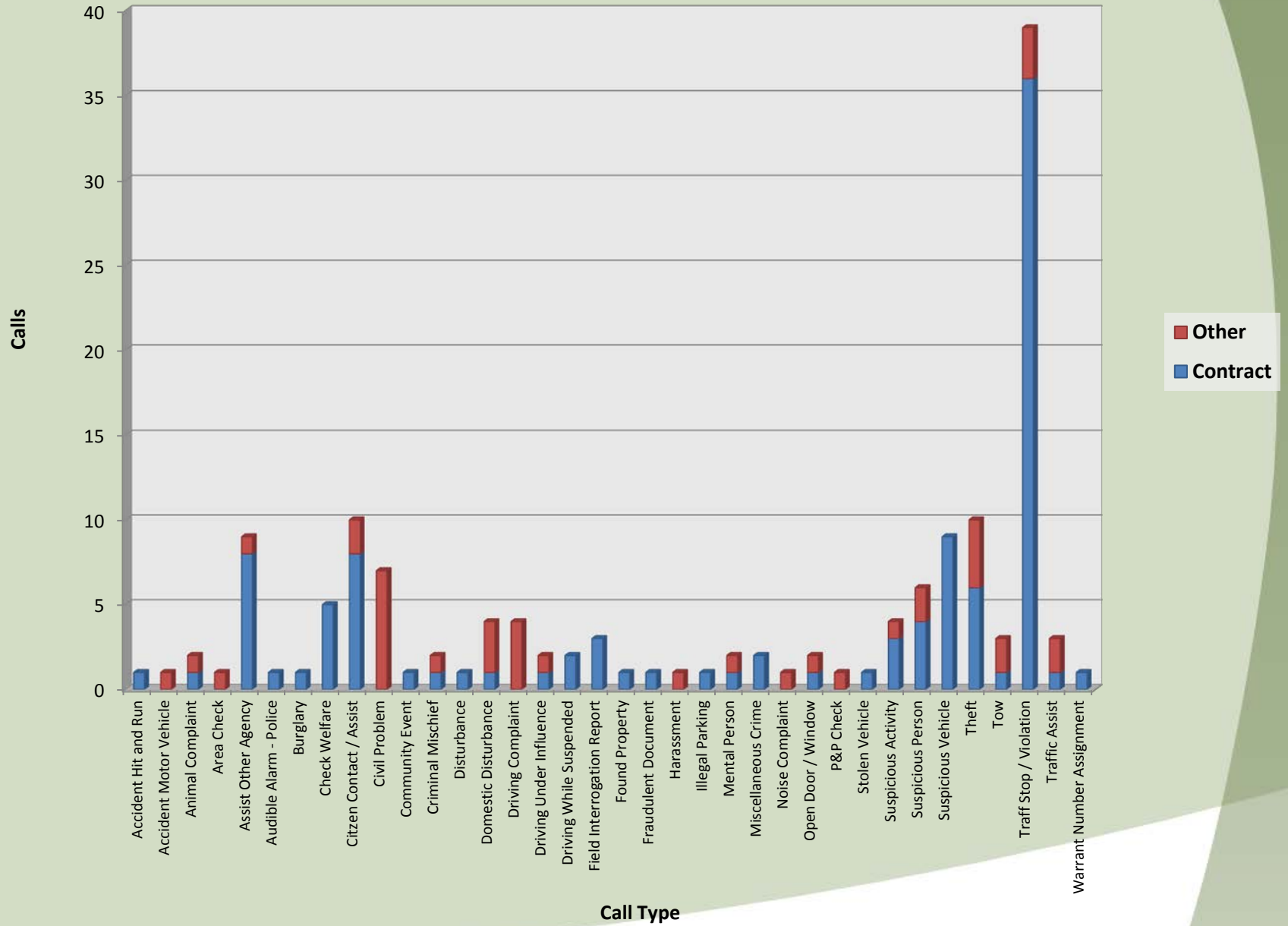


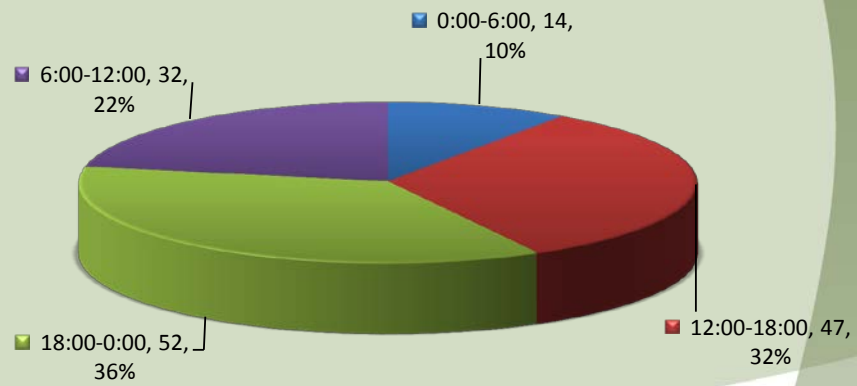
City of Jefferson Top Calls for Service November 2017



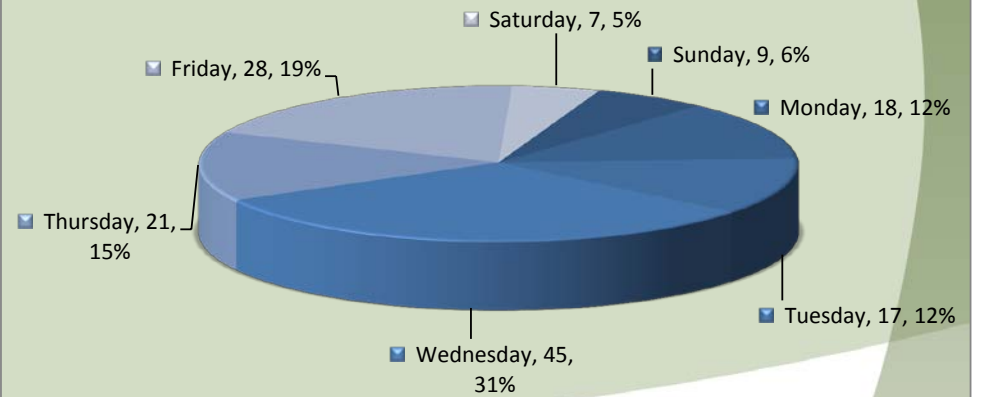
Call Type by Primary Deputy Jefferson - November 2017



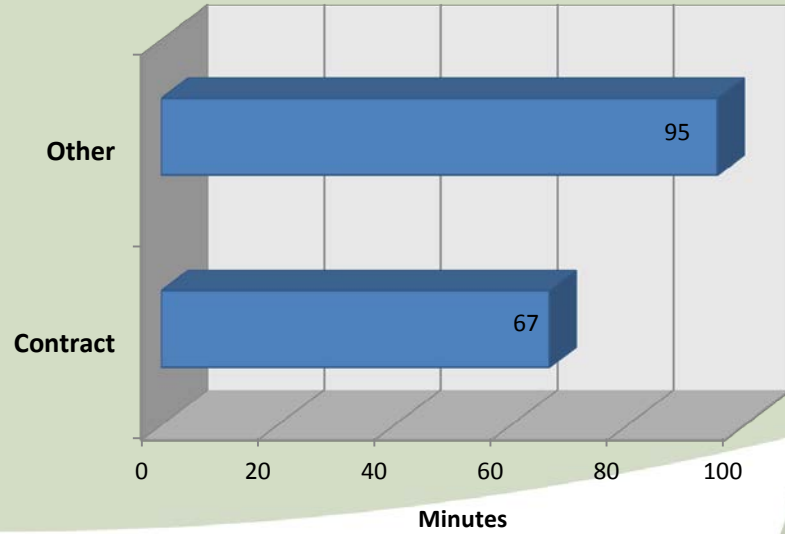
Calls for Service by Hours Range Jefferson - November 2017



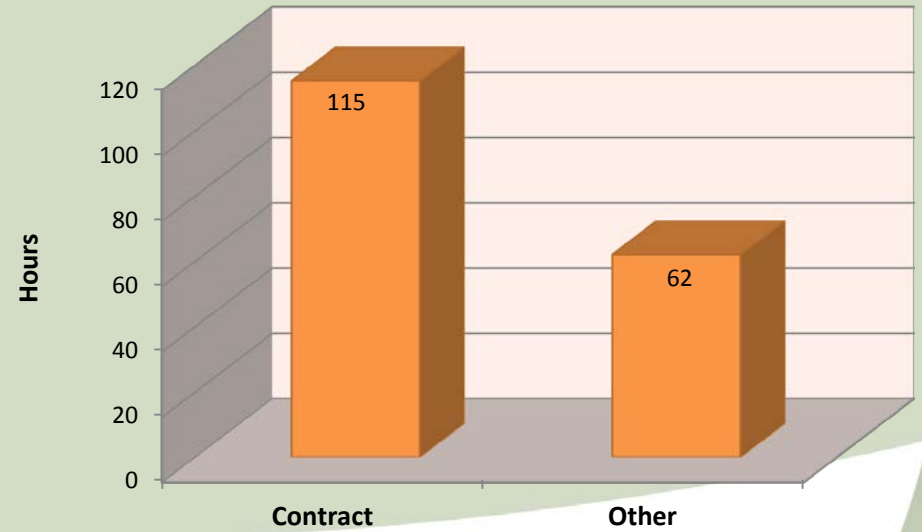
Calls for Service by Day of Week Jefferson - November 2017



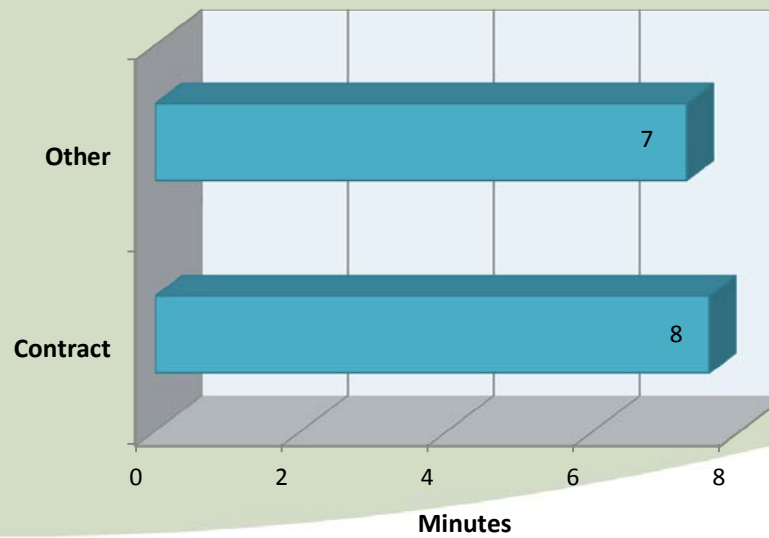
**Average Call Length
Jefferson - November 2017**



**Total Call Length
Jefferson - November 2017**

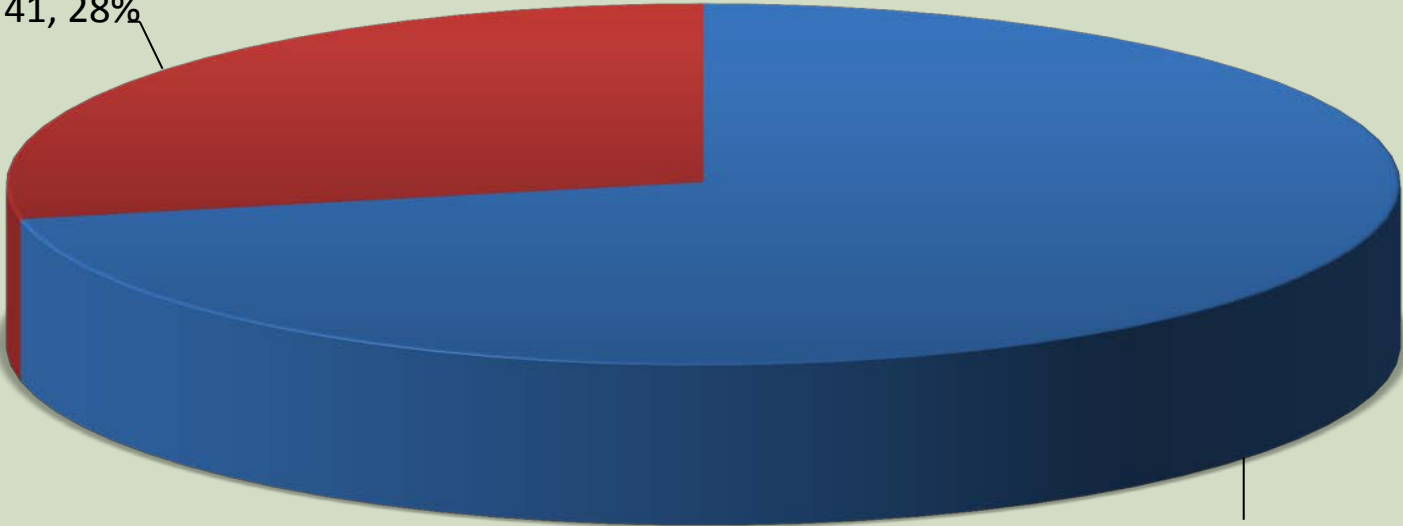


**Average Call Arrival Time
Jefferson - November 2017**



**City of Jefferson
Calls by Primary Deputy
November 2017**

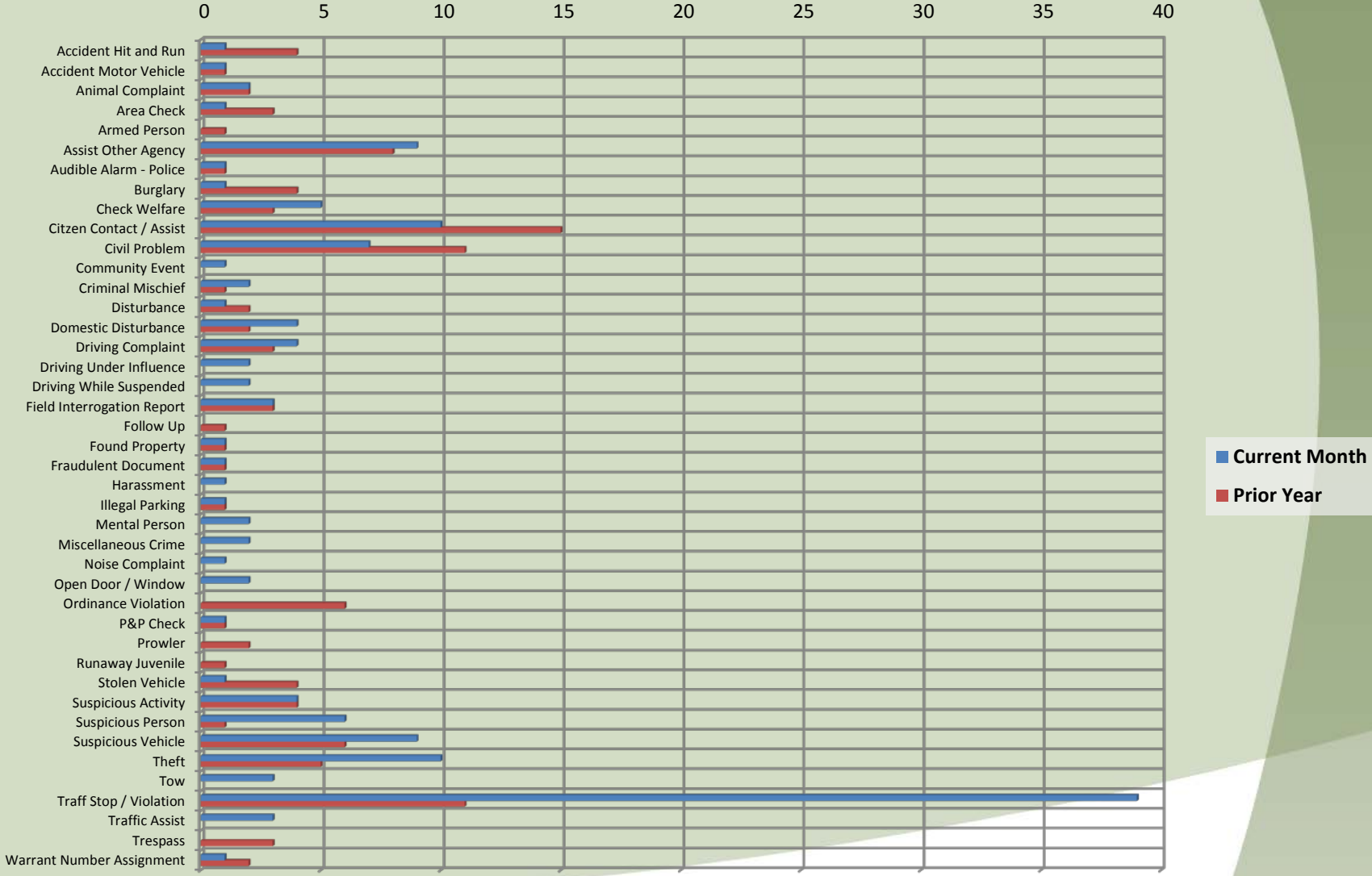
■ Other, 41, 28%



■ Contract, 104, 72%

City of Jefferson

November 2017 vs November 2016



Total Calls

SMS201711240110	Traffic Stop / Violation	11/24/2017 10:44	11/24/2017 11:07	0.00	22.35	103 OLD PACIFIC HW (MapBook:5019), @	Friday	10:44	6:00-12:00	Contract
SMS201711240121	Field Interrogation R	11/24/2017 11:09	11/24/2017 11:27	0.00	17.33	655 S 5TH ST (MapBook:5020), JEFFERSO	Friday	11:09	6:00-12:00	Contract
SMS201711240125	Field Interrogation R	11/24/2017 11:24	11/24/2017 11:35	0.00	10.32	726 S GRICE LP (MapBook:5020), @SANTI	Friday	11:24	6:00-12:00	Contract
SMS201711240129	Assist Other Agency	11/24/2017 11:30	11/24/2017 11:41	0.02	10.72	413 S ALI CT (MapBook:5020), JEFFERSON	Friday	11:30	6:00-12:00	Contract
SMS201711240177	Theft	11/24/2017 13:52	11/24/2017 17:21	0.00	209.12	246 N 2ND ST (MapBook:5019), JEFFERSC	Friday	13:52	12:00-18:00	Contract
SMS201711240210	Driving Under Influe	11/24/2017 15:00	11/24/2017 17:10		129.83	N 3RD ST/MARION ST(MapBook:4920)	Friday	15:00	12:00-18:00	Contract
SMS201711250081	Citizen Contact / Assi	11/25/2017 11:21	11/25/2017 11:52		30.87	714 S GRICE LP (MapBook:5020), @SANTI	Saturday	11:21	6:00-12:00	Other
SMS201711250102	Traffic Assist	11/25/2017 12:27	11/25/2017 12:44	0.00	16.87	N 2ND ST, JEFFERSON/NORTH AV, JEFFER	Saturday	12:27	12:00-18:00	Contract
SMS201711250163	Noise Complaint	11/25/2017 20:34	11/25/2017 23:03		148.90	659 S 3RD ST (MapBook:5020), JEFFERSO	Saturday	20:34	18:00-0:00	Other
SMS201711260001	Area Check	11/26/2017 0:12	11/26/2017 0:18	0.02	5.60	CEMETERY HILL RD SE (MapBook:4920), J	Sunday	0:12	0:00-6:00	Other
SMS201711260054	Domestic Disturbanc	11/26/2017 15:30	11/26/2017 16:28	27.65	29.77	103 OLD PACIFIC HW (MapBook:5019), @	Sunday	15:30	12:00-18:00	Other
SMS201711260065	Criminal Mischief	11/26/2017 17:15	11/26/2017 17:32		16.98	395 S 5TH ST (MapBook:5020), JEFFERSO	Sunday	17:15	12:00-18:00	Other
SMS201711260080	Open Door / Window	11/26/2017 20:34	11/26/2017 22:14	7.23	92.60	134 N HAZEL ST (MapBook:5019), JEFFER	Sunday	20:34	18:00-0:00	Other
SMS201711270055	Civil Problem	11/27/2017 9:29	11/27/2017 10:34	0.00	65.13	426 UNION ST (MapBook:5020), JEFFERSK	Monday	9:29	6:00-12:00	Other
SMS201711270140	Civil Problem	11/27/2017 13:42	11/27/2017 14:46	0.02	64.05	401 S JEFFERSON SCIO DR SE (MapBook:5	Monday	13:42	12:00-18:00	Other
SMS201711270195	Theft	11/27/2017 17:34	11/27/2017 20:30		176.32	583 N WALNUT ST (MapBook:5020), JEFFI	Monday	17:34	12:00-18:00	Contract
SMS201711270218	Mental Person	11/27/2017 20:46	11/28/2017 4:53	22.33	464.68	117 N 9TH ST (MapBook:5020), JEFFERSO	Monday	20:46	18:00-0:00	Other
SMS201711280012	Suspicious Person	11/28/2017 4:28	11/28/2017 5:36	14.80	53.02	232 S CHARNELTON ST (MapBook:5020),	Tuesday	4:28	0:00-6:00	Other
SMS201711280024	Theft	11/28/2017 8:52	11/28/2017 11:09		137.02	645 S SUNRISE DR (MapBook:5020), JEFFI	Tuesday	8:52	6:00-12:00	Other
SMS201711280067	Theft	11/28/2017 9:50	11/28/2017 11:58	3.12	124.53	258 N 6TH ST (MapBook:5020), JEFFERSO	Tuesday	9:50	6:00-12:00	Other
SMS201711280081	Civil Problem	11/28/2017 9:57	11/28/2017 10:31	0.00	33.67	795 S GRICE LP (MapBook:5020), JEFFERS	Tuesday	9:57	6:00-12:00	Other
SMS201711280091	Civil Problem	11/28/2017 10:33	11/28/2017 10:48	7.03	7.40	795 S GRICE LP (MapBook:5020), JEFFERS	Tuesday	10:33	6:00-12:00	Other
SMS201711280203	Traffic Stop / Violation	11/28/2017 15:00	11/28/2017 15:07	0.02	7.18	HAZEL ST, JEFFERSON/N 5TH ST, JEFFERSK	Tuesday	15:00	12:00-18:00	Contract
SMS201711280241	Traffic Stop / Violation	11/28/2017 18:19	11/28/2017 18:31	0.00	11.67	UNION ST, JEFFERSON/N 5TH ST, JEFFERS	Tuesday	18:19	18:00-0:00	Contract
SMS201711280249	Suspicious Activity	11/28/2017 20:02	11/28/2017 23:30	25.23	182.42	103 OLD PACIFIC HW (MapBook:5019), JE	Tuesday	20:02	18:00-0:00	Other
SMS201711280255	Driving Complaint	11/28/2017 19:56	11/28/2017 20:02		5.53	MP 6 (HW 164 MP 6, @HW 164 MP 6 (N	Tuesday	19:56	18:00-0:00	Other
SMS201711280278	Suspicious Person	11/28/2017 22:28	11/28/2017 23:30	19.17	43.35	510 S COLUMBIA ST (MapBook:5020), JEF	Tuesday	22:28	18:00-0:00	Contract
SMS201711280284	Traffic Stop / Violation	11/28/2017 23:34	11/28/2017 23:41	0.02	6.58	N 3RD ST/NORTH AV(MapBook:4920)	Tuesday	23:34	18:00-0:00	Contract
SMS201711280285	Suspicious Person	11/28/2017 23:43	11/29/2017 1:37	0.00	114.70	142 S MAIN ST (MapBook:5019), JEFFERS	Tuesday	23:43	18:00-0:00	Contract
SMS201711290002	Field Interrogation R	11/29/2017 1:17	11/29/2017 1:33	0.00	16.20	N 2ND ST, JEFFERSON/HAZEL ST, JEFFERS	Wednesday	1:17	0:00-6:00	Contract
SMS201711290003	Traffic Stop / Violation	11/29/2017 1:40	11/29/2017 1:49	0.00	8.95	NORTH AV, JEFFERSON/N 3RD ST, JEFFER	Wednesday	1:40	0:00-6:00	Contract
SMS201711290004	Open Door / Window	11/29/2017 1:53	11/29/2017 2:00	0.00	7.87	616 ALDER ST (MapBook:5020), JEFFERS	Wednesday	1:53	0:00-6:00	Contract
SMS201711290005	Traffic Stop / Violation	11/29/2017 2:19	11/29/2017 2:29	0.00	9.15	N 2ND ST, JEFFERSON/HAZEL ST, JEFFERS	Wednesday	2:19	0:00-6:00	Contract
SMS201711290006	Assist Other Agency	11/29/2017 2:24	11/29/2017 2:51	0.00	26.42	315 N 2ND ST (MapBook:5020), JEFFERS	Wednesday	2:24	0:00-6:00	Contract
SMS201711290062	Harassment	11/29/2017 11:02	11/29/2017 13:40		158.43	104 N 9TH ST (MapBook:5020), JEFFERSO	Wednesday	11:02	6:00-12:00	Other
SMS201711290074	Citizen Contact / Assi	11/29/2017 10:21	11/29/2017 12:08		107.40	S 5TH ST/DELORES DR(MapBook:5020)	Wednesday	10:21	6:00-12:00	Other
SMS201711290172	Traffic Stop / Violation	11/29/2017 14:21	11/29/2017 14:29	0.02	7.42	HAZEL ST, JEFFERSON/N 5TH ST, JEFFERSK	Wednesday	14:21	12:00-18:00	Other
SMS201711290197	Suspicious Activity	11/29/2017 16:27	11/29/2017 22:25	1.65	356.22	267 N 5TH ST (MapBook:5020), JEFFERSO	Wednesday	16:27	12:00-18:00	Contract
SMS201711290200	Driving While Susper	11/29/2017 15:46	11/29/2017 17:55	0.02	129.00	UNION ST/S MAIN ST(MapBook:5019)	Wednesday	15:46	12:00-18:00	Contract
SMS201711290239	Traffic Stop / Violation	11/29/2017 18:31	11/29/2017 18:47	0.02	16.00	N 2ND ST, JEFFERSON/HAZEL ST, JEFFERS	Wednesday	18:31	18:00-0:00	Contract
SMS201711290254	Traffic Stop / Violation	11/29/2017 20:26	11/29/2017 20:36	0.02	9.62	S MAIN ST/TANGLEWOOD DR(MapBook:5	Wednesday	20:26	18:00-0:00	Contract
SMS201711290256	Tow	11/29/2017 21:01	11/30/2017 0:04	0.00	183.33	S MAIN ST/GREENWOOD DR(MapBook:5	Wednesday	21:01	18:00-0:00	Contract
SMS201711290261	Suspicious Vehicle	11/29/2017 22:23	11/29/2017 22:30	0.00	7.08	191 S 7TH ST (MapBook:5020), JEFFERSO	Wednesday	22:23	18:00-0:00	Contract
SMS201711290264	Suspicious Person	11/29/2017 22:41	11/30/2017 0:03	1.40	81.32	GREENWOOD DR/S MAIN ST(MapBook:5	Wednesday	22:41	18:00-0:00	Contract
SMS201711290269	Tow	11/29/2017 23:38	11/29/2017 23:43		5.32	#SGT 772 S GRICE LP (MapBook:5020), @	Wednesday	23:38	18:00-0:00	Other