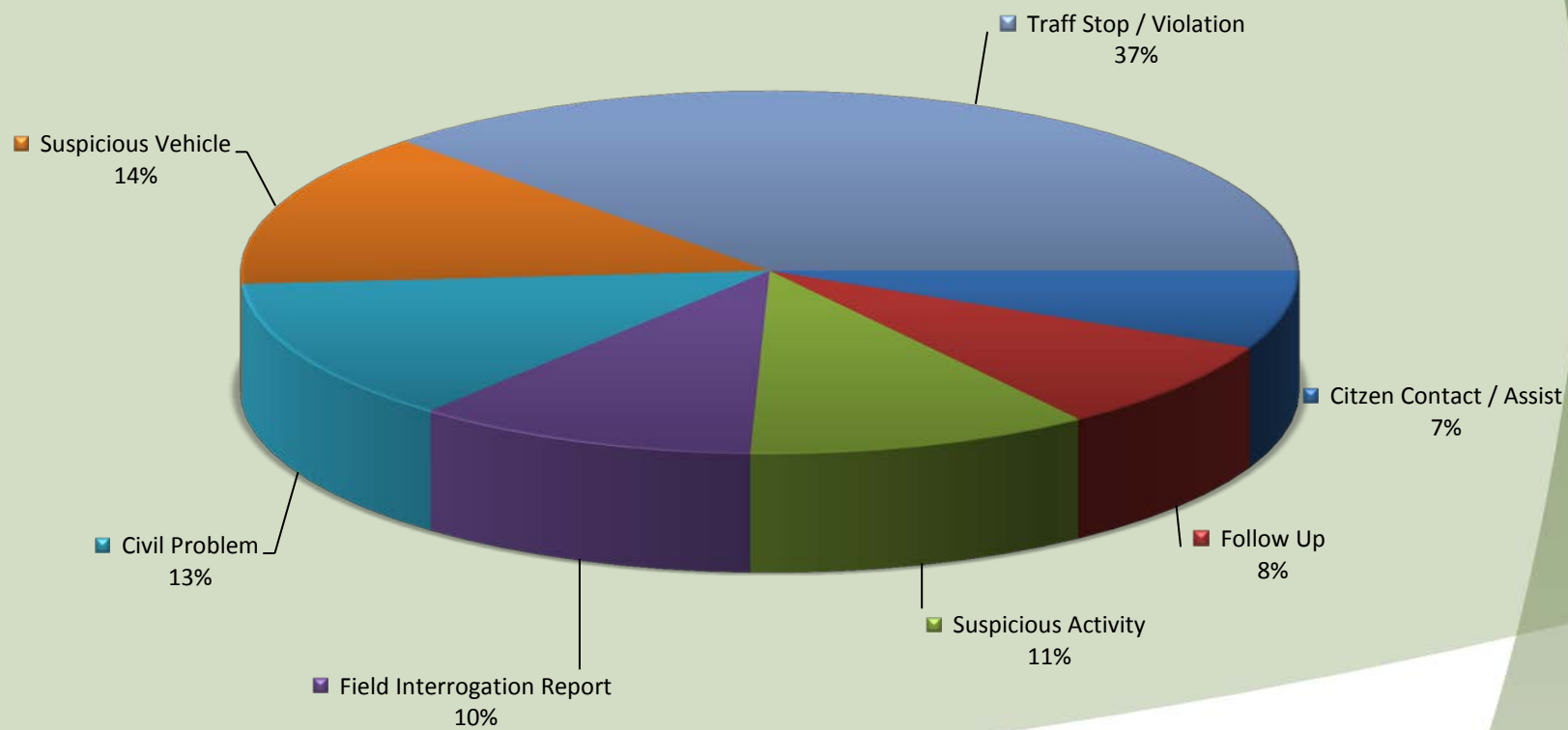
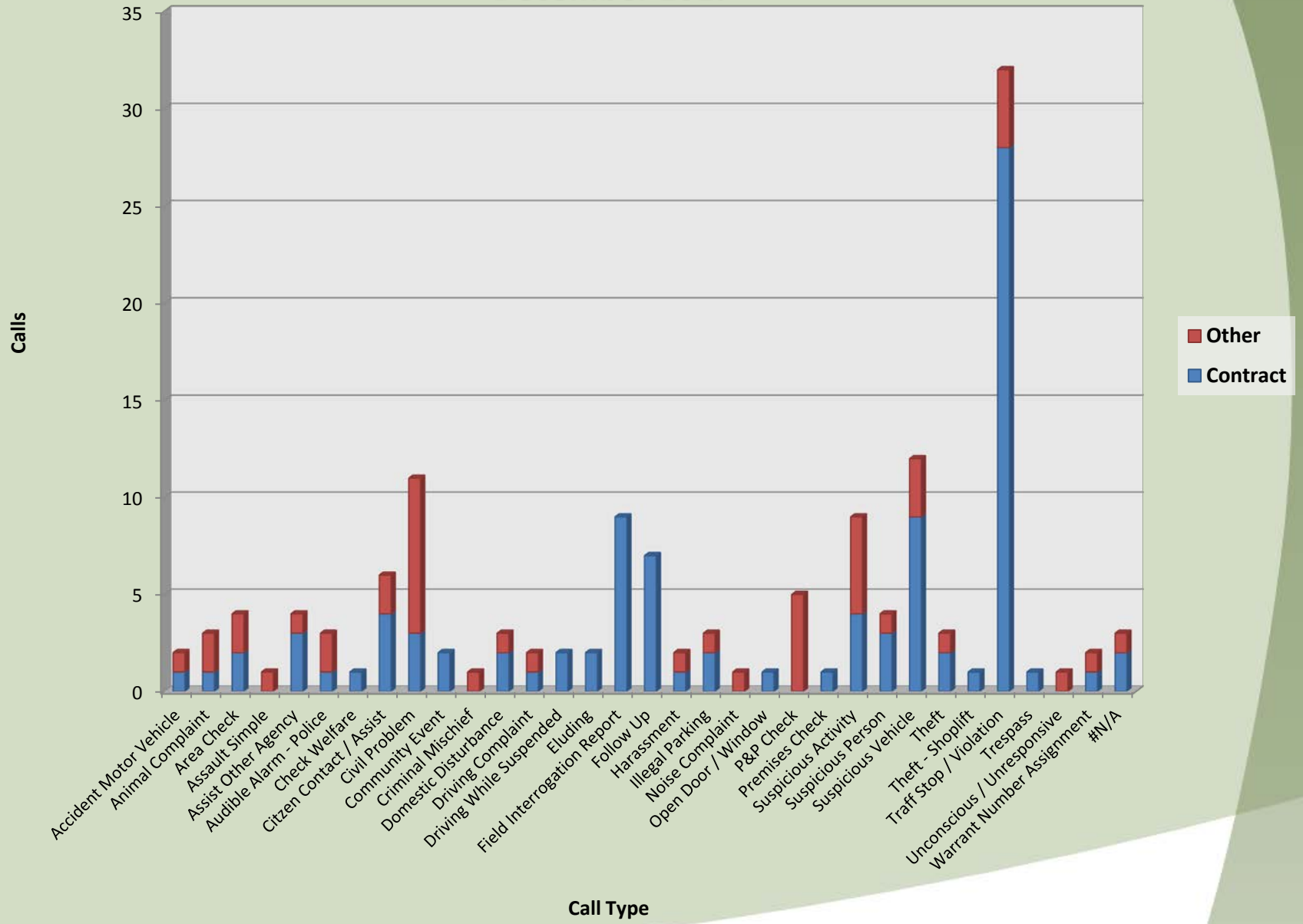


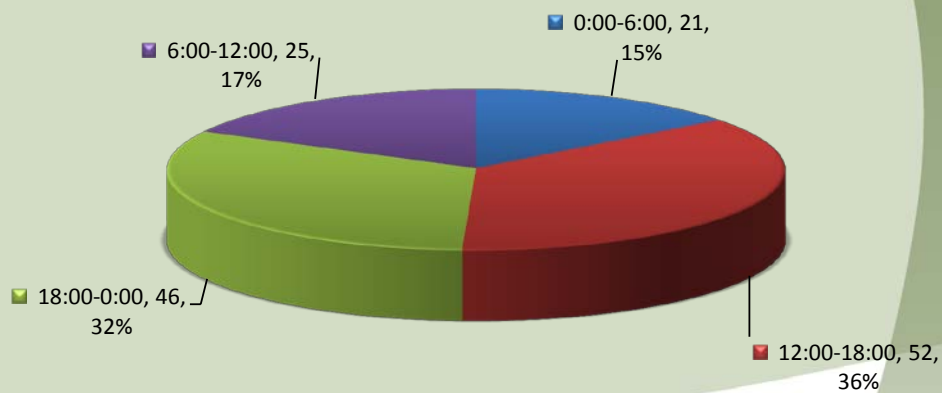
City of Jefferson Top Calls for Service December 2017



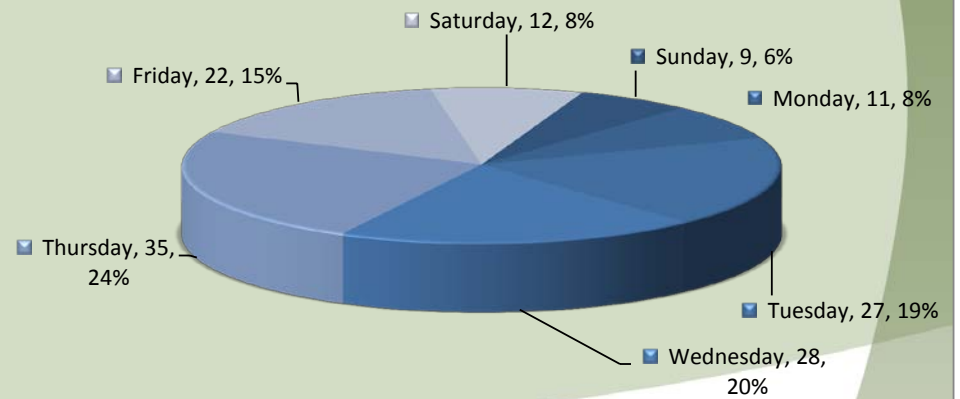
City of Jefferson Call Type by Primary Deputy December 2017



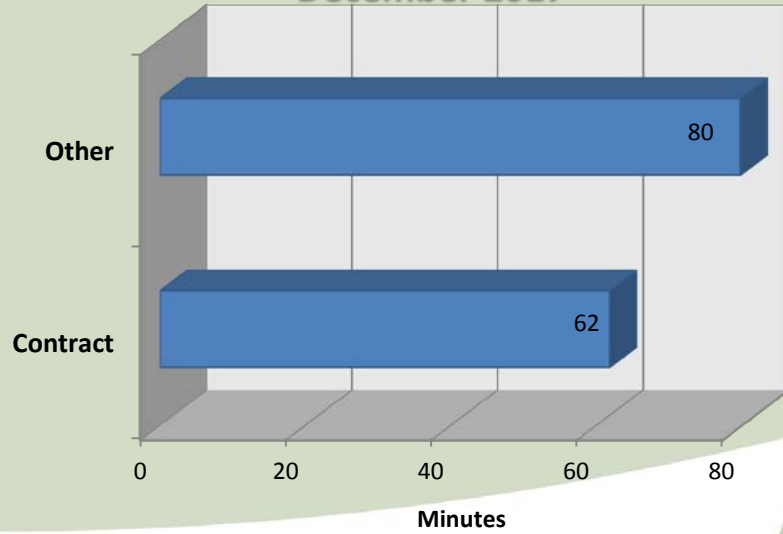
Calls for Service by Hours Range Jefferson - December 2017



Calls for Service by Day of Week Jefferson - December 2017



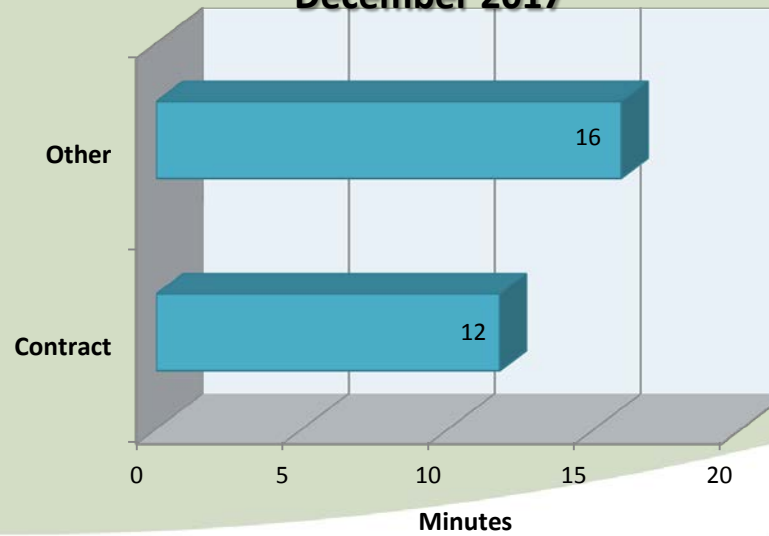
**City of Jefferson
Average Call Length
December 2017**



**City of Jefferson
Total Call Length
December 2017**

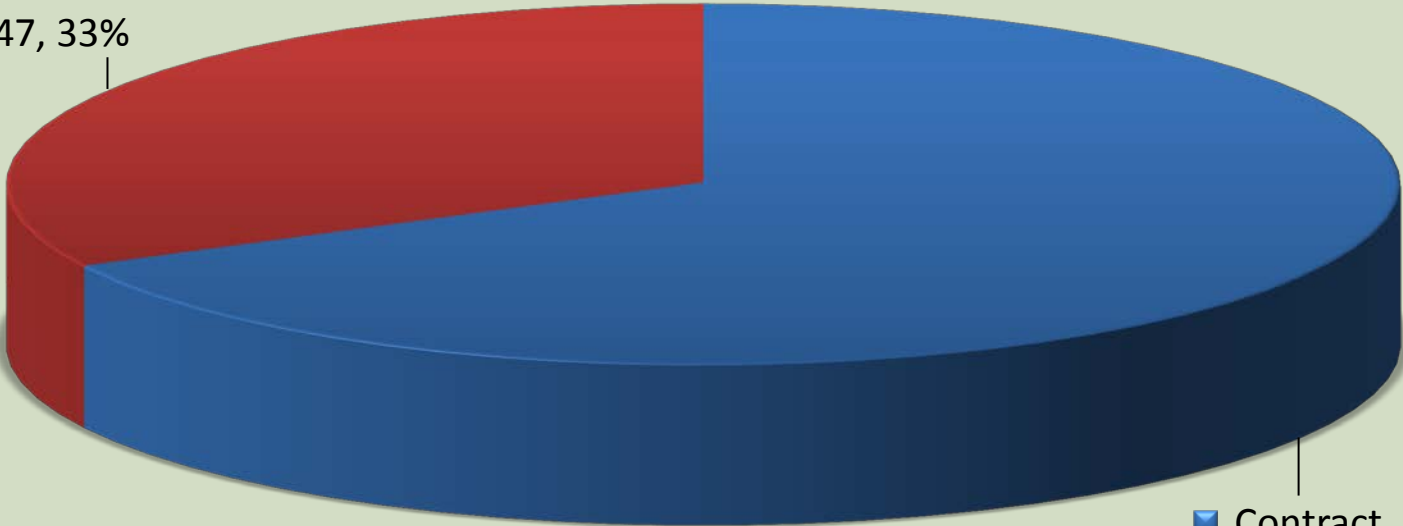


**City of Jefferson
Average Call Arrival Time (Traffic Removed)
December 2017**



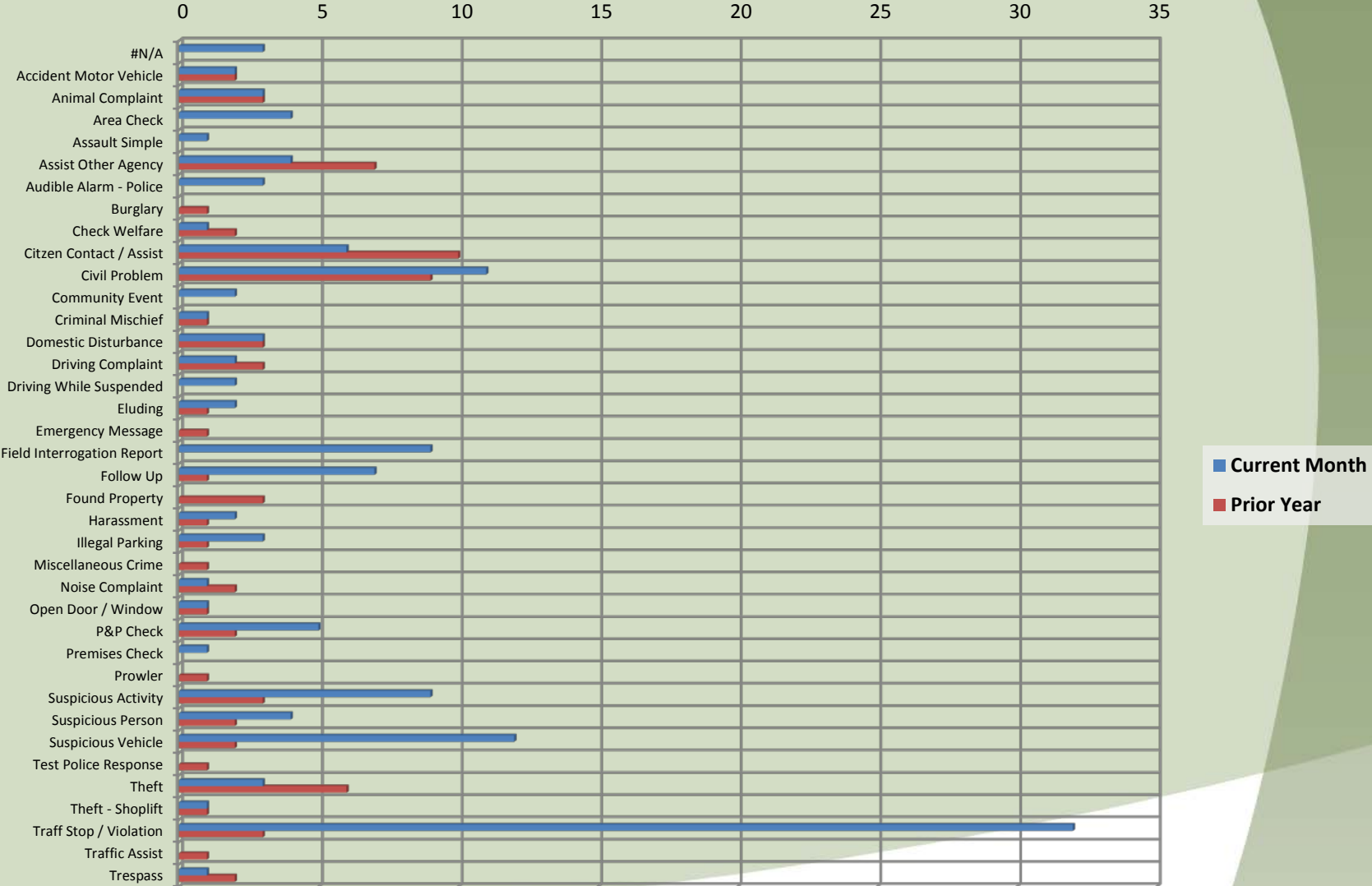
**City of Jefferson
Calls by Primary Deputy
December 2017**

■ Other, 47, 33%



■ Contract, 97, 67%

City of Jefferson December 2017 vs December 2016



Total Calls

EVENTID	Combined Type	PRIMARY_UNIT	DISPATCH_DATE	CLEARED_DATE	Arrival in Minutes	Call Length in Minutes	LOCATION	Deputy
SMS201712010192	Follow Up	A161	12/1/2017 18:59	12/2/2017 0:02	0.02	302.03	583 N WALNUT ST (MapBook:5020), JEFFERSON	Contract
SMS201712020001	Field Interrogation R	A161	12/2/2017 0:07	12/2/2017 0:22	0.00	15.33	114 N 2ND ST (114 N 2ND ST, @SANTIAM	Contract
SMS201712020004	Field Interrogation R	A161	12/2/2017 0:30	12/2/2017 0:38	0.00	7.65	150 N 2ND ST (150 N 2ND ST, @JEFFERSON	Contract
SMS201712020006	Field Interrogation R	A161	12/2/2017 0:40	12/2/2017 1:16	0.00	35.93	HAZEL ST, JEFFERSON/N 2ND ST, JEFFERSON	Contract
SMS201712020013	Suspicious Vehicle	A161	12/2/2017 1:32	12/2/2017 1:41	0.00	9.00	CHURCH ST, JEFFERSON/N 3RD ST, JEFFERSON	Contract
SMS201712020051	Theft	A133	12/2/2017 11:15	12/2/2017 12:13	1.18	57.37	315 N 2ND ST (MapBook:5020), JEFFERSON	Contract
SMS201712020090	Citizen Contact / Assi	A147	12/2/2017 19:19	12/3/2017 0:37	25.57	293.20	776 S GRICE LP (MapBook:5020), JEFFERSON	Other
SMS201712030079	Follow Up	A133	12/3/2017 14:11	12/3/2017 14:22	0.00	11.52	45 S MAIN ST (MapBook:5019), JEFFERSON	Contract
SMS201712030120	Theft - Shoplift	A133	12/3/2017 23:19	12/4/2017 11:13		714.05	780 N 2ND ST (MapBook:4919), JEFFERSON	Contract
SMS201712040052	Illegal Parking	A133	12/4/2017 11:19	12/4/2017 11:27		8.83	N 5TH ST, JEFFERSON/HAZEL ST, JEFFERSON	Contract
SMS201712040057	Animal Complaint	A133	12/4/2017 11:13	12/4/2017 11:22	0.00	9.58	340 N 3RD ST (MapBook:5020), JEFFERSON	Contract
SMS201712040133	P&P Check	A439	12/4/2017 14:27	12/4/2017 15:10	0.02	43.07	805 N 2ND ST (MapBook:4920), JEFFERSON	Other
SMS201712040157	Trespass	A161	12/4/2017 16:55	12/4/2017 20:27	17.93	194.18	426 UNION ST (MapBook:5020), JEFFERSON	Contract
SMS201712040171	Audible Alarm - Police			12/4/2017 17:06			128 N MAIN ST (MapBook:5019), @JEFFERSON	Other
SMS201712040174	Audible Alarm - Polic	A161	12/4/2017 17:25	12/4/2017 20:28	2.23	180.87	372 S GREENWOOD DR (MapBook:5020), JEFFERSON	Contract
SMS201712040178	Community Event	A161	12/4/2017 17:47	12/4/2017 18:54	0.02	66.57	128 N MAIN ST (MapBook:5019), JEFFERSON	Contract
SMS201712050002	Area Check	A147	12/5/2017 0:44	12/5/2017 0:54	0.00	9.90	CEMETERY HILL RD SE (MapBook:4920), JEFFERSON	Other
SMS201712050179	#N/A	A161	12/5/2017 15:22	12/5/2017 17:41	15.75	122.70	158 N 10TH ST (MapBook:5020), JEFFERSON	Contract
SMS201712050193	Traff Stop / Violation	A161	12/5/2017 16:18	12/5/2017 16:37	0.00	18.93	7TH ST, JEFFERSON/GREENWOOD DR, JEFFERSON	Contract
SMS201712050195	Suspicious Activity	A161	12/5/2017 16:32	12/5/2017 17:43		70.25	726 S GRICE LP (MapBook:5020), JEFFERSON	Contract
SMS201712050226	Suspicious Vehicle	A161	12/5/2017 19:44	12/5/2017 19:53	0.00	8.50	N 2ND ST, JEFFERSON/HAZEL ST, JEFFERSON	Contract
SMS201712050246	Assist Other Agency	A022	12/5/2017 23:46	12/6/2017 0:43		57.73	163 N MAIN ST (MapBook:5020), JEFFERSON	Other
SMS201712060067	Suspicious Vehicle	A161	12/6/2017 13:13	12/6/2017 17:20		246.35	ELM ST/N 5TH ST (MapBook:5020), JEFFERSON	Contract
SMS201712060085	Theft	A161	12/6/2017 13:02	12/6/2017 17:20	212.33	45.52	125 N MAIN ST (MapBook:5019), JEFFERSON	Contract
SMS201712060096	Suspicious Person	A104	12/6/2017 11:40	12/6/2017 12:30		49.50	FERRY ST/MILL ST (MapBook:5019), JEFFERSON	Other
SMS201712060195	Field Interrogation R	A161	12/6/2017 17:00	12/6/2017 17:11	0.00	11.55	296 N 2ND ST (MapBook:5019), @CAFE 99, JEFFERSON	Contract
SMS201712060198	Area Check	A161	12/6/2017 17:20	12/6/2017 17:31	0.02	11.03	387 PAMELA CT (MapBook:5020), JEFFERSON	Contract
SMS201712060210	Traff Stop / Violation	A161	12/6/2017 18:15	12/6/2017 18:32	0.00	17.78	S MAIN ST, JEFFERSON/FERRY ST, JEFFERSON	Contract
SMS201712060221	Traff Stop / Violation	A161	12/6/2017 20:28	12/6/2017 20:38	0.00	10.20	CHURCH ST/N 2ND ST (MapBook:5020), JEFFERSON	Contract
SMS201712060222	Domestic Disturbanc	A161	12/6/2017 20:38	12/6/2017 23:03	13.28	131.63	380 GREENWOOD DR (MapBook:5020), JEFFERSON	Contract
SMS201712060223	Criminal Mischief			12/6/2017 22:22			380 GREENWOOD DR (MapBook:5020), JEFFERSON	Other
SMS201712060235	Traff Stop / Violation	A161	12/6/2017 22:05	12/6/2017 22:20	0.00	14.82	N MAIN ST/HAZEL ST (MapBook:5019), JEFFERSON	Contract
SMS201712070080	Civil Problem	A167	12/7/2017 11:01	12/7/2017 11:15	0.02	14.12	749 HAZEL ST (MapBook:5020), JEFFERSON	Other
SMS201712070084	Civil Problem	A167	12/7/2017 11:10	12/7/2017 11:25	0.00	15.38	145 S MAIN ST (MapBook:5019), JEFFERSON	Other
SMS201712070086	Civil Problem	A167	12/7/2017 11:22	12/7/2017 11:31	0.02	8.30	286 S HIGH ST (MapBook:5020), JEFFERSON	Other
SMS201712070200	Open Door / Window	A161	12/7/2017 15:51	12/7/2017 17:09	0.02	77.45	333 S HIGH ST (MapBook:5020), JEFFERSON	Contract
SMS201712070204	P&P Check	A432	12/7/2017 15:57	12/7/2017 16:05	0.02	8.37	731 S GRICE LP (MapBook:5020), JEFFERSON	Other
SMS201712070222	Assist Other Agency	A161	12/7/2017 17:12	12/7/2017 19:27	0.00	134.87	660 S UNION ST (MapBook:5020), JEFFERSON	Contract
SMS201712070225	Domestic Disturbanc	A161	12/7/2017 17:28	12/7/2017 19:28	0.00	120.77	N 5TH ST/UNION ST (MapBook:5020), JEFFERSON	Contract
SMS201712070227	Accident Motor Vehi	A161	12/7/2017 17:37	12/7/2017 19:28	1.12	110.18	310 N 2ND ST (MapBook:5019), JEFFERSON	Contract
SMS201712070228	Accident Motor Vehicle			12/7/2017 17:43			310 N 2ND ST (MapBook:5019), @JEFFERSON	Other
SMS201712070238	Citizen Contact / Assi	A161	12/7/2017 19:12	12/7/2017 19:34		22.07	FERRY ST/MILL ST (MapBook:5019), JEFFERSON	Contract
SMS201712080075	Suspicious Activity	A016	12/8/2017 12:37	12/8/2017 13:16	24.55	14.42	1096 FILBERT ST (MapBook:5020), JEFFERSON	Other
SMS201712080082	Civil Problem	A016	12/8/2017 16:38	12/8/2017 18:17	82.53	16.38	555 S MAIN ST (MapBook:5019), JEFFERSON	Other
SMS201712080106	Citizen Contact / Assi	A025	12/8/2017 16:35	12/8/2017 17:15		40.58	133 S 5TH ST (MapBook:5020), JEFFERSON	Other
SMS201712080159	Illegal Parking	A161	12/8/2017 20:48	12/8/2017 21:58	0.00	70.40	UNION ST/S MAIN ST (MapBook:5019), JEFFERSON	Contract
SMS201712080160	Traff Stop / Violation	A161	12/8/2017 21:00	12/8/2017 21:59	0.00	59.03	N 5TH ST/UNION ST (MapBook:5020), JEFFERSON	Contract
SMS201712100002	Traff Stop / Violation	A116	12/10/2017 0:10	12/10/2017 0:19	0.00	8.77	N MAIN ST, JEFFERSON/UNION ST, JEFFERSON	Other
SMS201712100004	Traff Stop / Violation	A116	12/10/2017 0:18	12/10/2017 0:24	0.00	6.85	114 N 2ND ST (114 N 2ND ST, @SANTIAM	Other
SMS201712100082	Suspicious Activity	A133	12/10/2017 14:19	12/10/2017 15:12	1.25	51.88	CEMETERY HILL RD SE, JEFFERSON/JEFFERSON	Contract
SMS201712110009	Area Check	A193	12/11/2017 1:16	12/11/2017 1:22	0.02	6.00	FERRY ST, JEFFERSON/S MAIN ST, JEFFERSON	Other
SMS201712120247	Field Interrogation R	A161	12/12/2017 16:35	12/12/2017 16:50	0.00	14.65	N 7TH ST, JEFFERSON/UNION ST, JEFFERSON	Contract
SMS201712120250	Suspicious Vehicle	A161	12/12/2017 16:46	12/12/2017 16:54	0.00	8.83	191 S 7TH ST (MapBook:5020), JEFFERSON	Contract
SMS201712120253	Traff Stop / Violation	A161	12/12/2017 17:04	12/12/2017 17:17	0.00	12.97	237 N 2ND ST (237 N 2ND ST, @CENTER N	Contract
SMS201712120278	Traff Stop / Violation	A161	12/12/2017 22:37	12/12/2017 22:51	0.00	13.47	191 S 7TH ST (MapBook:5020), JEFFERSON	Contract
SMS201712120279	Traff Stop / Violation	A161	12/12/2017 22:48	12/12/2017 22:57	0.00	9.43	N 2ND ST, JEFFERSON/NORTH AV, JEFFERSON	Contract
SMS201712120281	Suspicious Vehicle	A161	12/12/2017 23:01	12/12/2017 23:08	0.00	6.40	S GRICE LP (MapBook:5120), @SANTIAM G	Contract
SMS201712120282	Traff Stop / Violation	A161	12/12/2017 23:26	12/12/2017 23:50	0.00	23.88	UNION ST/N 2ND ST (MapBook:5020), JEFFERSON	Contract
SMS201712130005	Driving Complaint	A022	12/13/2017 1:18	12/13/2017 1:24		5.25	130 S 7TH ST (MapBook:5020), JEFFERSON	Other
SMS201712130024	Suspicious Activity	A149	12/13/2017 7:47	12/13/2017 13:42		355.15	952 S FILBERT ST (MapBook:5020), JEFFERSON	Other
SMS201712130169	Community Event	A161	12/13/2017 14:53	12/13/2017 20:12	70.57	318.28	172 N MAIN ST (MapBook:5019), JEFFERSON	Contract
SMS201712130191	Harassment	A161	12/13/2017 18:29	12/13/2017 20:31	0.02	52.25	512 S 2ND ST (MapBook:5019), JEFFERSON	Contract
SMS201712130231	Traff Stop / Violation	A161	12/13/2017 20:34	12/13/2017 20:53	0.00	19.40	S GRICE LP, JEFFERSON/JEFFERSON SCIO DR, JEFFERSON	Contract
SMS201712130234	Area Check	A161	12/13/2017 21:21	12/13/2017 21:39	0.00	18.10	S MAIN ST/UNION ST (MapBook:5019), JEFFERSON	Contract
SMS201712130235	Suspicious Vehicle	A161	12/13/2017 21:42	12/13/2017 21:50	0.02	8.33	142 S MAIN ST (142 S MAIN ST, @TOMMY	Contract
SMS201712130242	Traff Stop / Violation	A161	12/13/2017 22:42	12/13/2017 23:59	0.00	77.25	N 2ND ST, JEFFERSON/CHURCH ST, JEFFERSON	Contract
SMS201712140076	Civil Problem	A167	12/14/2017 9:59	12/14/2017 10:32	0.02	32.60	380 GREENWOOD DR (MapBook:5020), JEFFERSON	Other
SMS201712140085	Civil Problem	A167	12/14/2017 10:35	12/14/2017 10:44	0.02	9.62	731 S SUNRISE DR (MapBook:5020), JEFFERSON	Other
SMS201712140193	Traff Stop / Violation	A161	12/14/2017 15:13	12/14/2017 15:21	0.00	8.08	HAZEL ST, JEFFERSON/N 3RD ST, JEFFERSON	Contract
SMS201712140203	Suspicious Vehicle	A161	12/14/2017 15:33	12/14/2017 15:40	0.02	6.70	JEFFERSON SCIO DR, MARION COUNTY/S G	Contract
SMS201712140207	Traff Stop / Violation	A161	12/14/2017 15:37	12/14/2017 15:49	0.00	11.52	JEFFERSON SCIO DR, MARION COUNTY/S G	Contract
SMS201712140234	Traff Stop / Violation	A161	12/14/2017 17:01	12/14/2017 17:11	0.00	9.38	S 2ND ST/S MAIN ST (MapBook:5019), JEFFERSON	Contract
SMS201712140277	Citizen Contact / Assi	A161	12/14/2017 20:43	12/14/2017 21:27		44.00	135 S 6TH ST (MapBook:5020), JEFFERSON	Contract
SMS201712140288	Traff Stop / Violation	A161	12/14/2017 22:01	12/14/2017 22:08	0.00	7.35	N 2ND ST, JEFFERSON/NORTH AV, JEFFERSON	Contract
SMS201712150045	Civil Problem	A167	12/15/2017 8:42	12/15/2017 9:04	0.02	21.73	286 HIGH ST (MapBook:5020), JEFFERSON	Other
SMS201712150132	Animal Complaint			12/15/2017 14:11			351 S MAIN ST #APT 25 (MapBook:5019), @	Other
SMS201712160025	Suspicious Vehicle	A148	12/16/2017 9:30	12/16/2017 10:19	18.28	30.90	795 MAPLE CT (MapBook:5020), JEFFERSON	Other
SMS201712170021	P&P Check	A414	12/17/2017 8:14	12/17/2017 8:21	0.00	7.78	245 N 7TH ST (MapBook:5020), JEFFERSON	Other
SMS201712170063	Unconscious / Unresponsive			12/17/2017 12:23			728 S GRICE LP (MapBook:5020), @SANTIAM	Other
SMS201712170080	Animal Complaint	A199	12/17/2017 14:37	12/17/2017 17:52		194.72	COLUMBIA ST/S 5TH ST (MapBook:5020), JEFFERSON	Other
SMS201712170138	Domestic Disturbanc	A173	12/17/2017 18:02	12/18/2017 2:49	20.40	506.42	660 S UNION ST (MapBook:5020), JEFFERSON	Other
SMS201712180003	Suspicious Activity	A193	12/18/2017 0:38	12/18/2017 2:50		131.23	187 N 2ND ST (MapBook:5020), JEFFERSON	Other
SMS201712180087	P&P Check	A430	12/18/2017 11:45	12/18/2017 11:57	0.00	11.40	731 S GRICE LP (MapBook:5020), JEFFERSON	Other
SMS201712180193	Theft	A172	12/18/2017 18:16	12/19/2017 0:35		378.85	1096 FILBERT ST (MapBook:5020), JEFFERSON	Other
SMS201712190022	Suspicious Vehicle	A028	12/19/2017 7:49	12/19/2017 9:53	103.93	19.73	337 CONSER ST (MapBook:4920), JEFFERSON	Other
SMS201712190032	Warrant Number As:	A149	12/19/2017 8:24	12/19/2017 9:26	0.00	62.00	662 S SUNRISE DR (MapBook:5020), JEFFERSON	Other
SMS201712190098	Suspicious Vehicle	A161	12/19/2017 12:09	12/19/2017 13:23	14.30	60.02	191 S 7TH ST (MapBook:5020), JEFFERSON	Contract
SMS201712190114	Suspicious Vehicle	A161	12/19/2017 12:07	12/19/2017 12:14	0.02	6.28	N 3RD ST, JEFFERSON/NORTH AV, JEFFERSON	Contract
SMS201712190132	Field Interrogation R	A161	12/19/2017 12:46	12/19/2017				

SMS201712190140	Follow Up	A161	12/19/2017 13:20	12/19/2017 15:09	0.00	109.68	UNION ST/S MAIN ST(MapBook:5019)	Contract
SMS201712190142	Follow Up	A161	12/19/2017 13:26	12/19/2017 15:08	0.00	101.88	N 5TH ST/HAZEL ST(MapBook:5020)	Contract
SMS201712190144	Driving While Susper	A161	12/19/2017 13:29	12/19/2017 13:46	0.00	16.63	793 HAZEL ST (MapBook:5020), JEFFERSON	Contract
SMS201712190157	Suspicious Person	A161	12/19/2017 14:29	12/19/2017 15:13	1.55	42.43	192 S 6TH ST (MapBook:5020), JEFFERSON	Contract
SMS201712190216	Traff Stop / Violation	A161	12/19/2017 17:25	12/19/2017 17:41	0.02	16.38	237 N 2ND ST (MapBook:5020), JEFFERSON	Contract
SMS201712190230	Traff Stop / Violation	A161	12/19/2017 20:11	12/19/2017 20:19	0.00	8.47	S 2ND ST, JEFFERSON/S MAIN ST, JEFFERSON	Contract
SMS201712190231	Traff Stop / Violation	A161	12/19/2017 20:33	12/19/2017 20:42	0.00	8.67	N 2ND ST, JEFFERSON/HAZEL ST, JEFFERSON	Contract
SMS201712200109	Traff Stop / Violation	A161	12/20/2017 13:29	12/20/2017 17:42	0.00	253.57	GREENWOOD DR, JEFFERSON/S 5TH ST, JEFFERSON	Contract
SMS201712200191	Civil Problem	A161	12/20/2017 17:40	12/20/2017 17:47	0.00	7.50	164 TANGLEWOOD DR (MapBook:5019), JEFFERSON	Contract
SMS201712200193	Civil Problem	A161	12/20/2017 17:43	12/20/2017 17:56	0.02	12.82	138 TANGLEWOOD DR (MapBook:5019), JEFFERSON	Contract
SMS201712200197	Civil Problem	A161	12/20/2017 17:52	12/20/2017 18:04	0.00	11.98	266 SANTIAM ST (MapBook:5020), JEFFERSON	Contract
SMS201712200205	Traff Stop / Violation	A161	12/20/2017 18:22	12/20/2017 18:57	0.02	34.98	S GRICE LP/JEFFERSON SCIO DR(MapBook:5020)	Contract
SMS201712200225	Suspicious Person	A161	12/20/2017 20:00	12/20/2017 20:27	0.00	27.67	N 7TH ST/UNION ST(MapBook:5020)	Contract
SMS201712200236	Driving Complaint	A161	12/20/2017 20:57	12/20/2017 21:29	4.55	28.02	S MAIN ST/TANGLEWOOD DR(MapBook:5020)	Contract
SMS201712210007	Suspicious Vehicle	A022	12/21/2017 1:36	12/21/2017 1:41	0.00	5.12	UNION ST, JEFFERSON/S 7TH ST, JEFFERSON	Other
SMS201712210020	Audible Alarm - Police	A016	12/21/2017 7:57	12/21/2017 8:02	0.00	5.25	142 S MAIN ST (MapBook:5019), @TOMMY	Other
SMS201712210045	Check Welfare	A161	12/21/2017 10:23	12/21/2017 11:26	25.70	37.40	796 N SUNRISE DR (MapBook:5020), JEFFERSON	Contract
SMS201712210061	Eluding	A161	12/21/2017 11:07	12/21/2017 11:26	0.02	19.02	GREENWOOD DR/S 5TH ST(MapBook:5020)	Contract
SMS201712210072	Driving While Susper	A161	12/21/2017 11:28	12/21/2017 14:36	0.00	187.62	UNION ST/S 6TH ST(MapBook:5020)	Contract
SMS201712210140	Traff Stop / Violation	A161	12/21/2017 14:38	12/21/2017 14:55	0.00	16.67	S 5TH ST, JEFFERSON/DELORES DR, JEFFERSON	Contract
SMS201712210199	P&P Check	A425	12/21/2017 16:35	12/21/2017 17:03	0.00	28.23	549 N HAZEL ST (MapBook:5020), JEFFERSON	Other
SMS201712210245	Traff Stop / Violation	A161	12/21/2017 19:19	12/21/2017 20:01	0.00	42.45	N 3RD ST, JEFFERSON/MARION ST, JEFFERSON	Contract
SMS201712220028	Suspicious Activity	A161	12/22/2017 9:09	12/22/2017 16:09	344.17	76.17	113 S MAIN ST (MapBook:5019), JEFFERSON	Contract
SMS201712220161	Traff Stop / Violation	A161	12/22/2017 15:49	12/22/2017 16:08	0.02	18.67	N 2ND ST, JEFFERSON/CHURCH ST, JEFFERSON	Contract
SMS201712220177	Traff Stop / Violation	A161	12/22/2017 16:38	12/22/2017 17:09	0.00	30.65	N MAIN ST/HAZEL ST(MapBook:5019)	Contract
SMS201712220185	Suspicious Person	A161	12/22/2017 16:59	12/22/2017 17:07	0.00	7.58	UNION ST, JEFFERSON/N 2ND ST, JEFFERSON	Contract
SMS201712220195	Assist Other Agency	A161	12/22/2017 18:15	12/22/2017 21:16	0.00	181.27	S 5TH ST/DELORES DR(MapBook:5020)	Contract
SMS201712220210	Traff Stop / Violation	A161	12/22/2017 21:32	12/22/2017 21:42	0.00	10.25	NORTH AV, JEFFERSON/N 3RD ST, JEFFERSON	Contract
SMS201712260004	Noise Complaint	A193	12/26/2017 1:38	12/26/2017 3:50	9.45	122.72	787 S SUNRISE DR (MapBook:5020), JEFFERSON	Other
SMS201712260008	Traff Stop / Violation	A193	12/26/2017 2:03	12/26/2017 2:18	0.00	15.50	N 2ND ST, JEFFERSON/NORTH AV, JEFFERSON	Other
SMS201712270049	Harassment	A154	12/27/2017 10:17	12/27/2017 13:07	26.88	142.20	659 HIGH CT (MapBook:5020), JEFFERSON	Other
SMS201712270222	Warrant Number Assigned	A161	12/27/2017 17:15	12/27/2017 19:21	0.02	125.63	N 2ND ST/NORTH AV(MapBook:4920)	Contract
SMS201712270240	Citizen Contact / Assist	A161	12/27/2017 20:28	12/27/2017 20:35	0.02	6.55	N 2ND ST/NORTH AV(MapBook:4920)	Contract
SMS201712280018	Illegal Parking	A113	12/28/2017 8:18	12/28/2017 9:09	38.95	12.12	664 HIGH CT (MapBook:5020), JEFFERSON	Other
SMS201712280037	Traff Stop / Violation	A113	12/28/2017 9:04	12/28/2017 9:12	0.02	7.53	N 2ND ST, JEFFERSON/SANTIAM ST, JEFFERSON	Other
SMS201712280066	Suspicious Activity	A149	12/28/2017 11:06	12/28/2017 15:45	0.00	279.53	148 N 9TH ST (MapBook:5020), JEFFERSON	Other
SMS201712280230	Follow Up	A161	12/28/2017 17:27	12/28/2017 18:00	0.00	32.95	148 N 9TH ST (MapBook:5020), JEFFERSON	Contract
SMS201712280240	Field Interrogation Report	A161	12/28/2017 18:32	12/28/2017 18:40	0.00	8.30	S 5TH ST, JEFFERSON/HIGH ST, JEFFERSON	Contract
SMS201712280251	Field Interrogation Report	A161	12/28/2017 20:23	12/28/2017 20:29	0.00	6.17	UNION ST, JEFFERSON/N 3RD ST, JEFFERSON	Contract
SMS201712280253	Field Interrogation Report	A161	12/28/2017 20:35	12/28/2017 20:42	0.02	6.97	N 2ND ST, JEFFERSON/HAZEL ST, JEFFERSON	Contract
SMS201712280256	Traff Stop / Violation	A161	12/28/2017 21:00	12/28/2017 21:08	0.00	8.27	S MAIN ST, JEFFERSON/GREENWOOD DR, JEFFERSON	Contract
SMS201712280260	Traff Stop / Violation	A161	12/28/2017 22:05	12/28/2017 22:24	0.00	18.77	N 2ND ST, JEFFERSON/UNION ST, JEFFERSON	Contract
SMS201712290055	#N/A			12/29/2017 11:31			189 N MAIN ST (MapBook:5019), @JEFFERSON	Other
SMS201712290108	Follow Up	A161	12/29/2017 14:52	12/29/2017 17:11	0.02	139.60	662 S SUNRISE DR (MapBook:5020), JEFFERSON	Contract
SMS201712290113	#N/A	A161	12/29/2017 15:36	12/29/2017 18:13	1.55	155.43	189 N MAIN ST (MapBook:5019), JEFFERSON	Contract
SMS201712290128	Suspicious Activity	A161	12/29/2017 17:29	12/29/2017 18:25	0.00	55.95	711 S SUNRISE DR (MapBook:5020), JEFFERSON	Contract
SMS201712290137	Follow Up	A161	12/29/2017 18:12	12/29/2017 18:23	0.00	10.95	731 S SUNRISE DR (MapBook:5020), JEFFERSON	Contract
SMS201712290138	Premises Check	A161	12/29/2017 18:30	12/29/2017 18:42	0.02	12.35	142 S MAIN ST (142 S MAIN ST, @TOMMY	Contract
SMS201712290140	Citizen Contact / Assist	A161	12/29/2017 18:46	12/29/2017 18:55	0.00	8.15	148 N 9TH ST (MapBook:5020), JEFFERSON	Contract
SMS201712290143	Eluding	A161	12/29/2017 19:02	12/30/2017 0:47	0.00	345.33	881 S 5TH ST SE (MapBook:5120), JEFFERSON	Contract
SMS201712300003	Traff Stop / Violation	A161	12/30/2017 0:22	12/30/2017 0:31	0.00	9.32	237 N 2ND ST (237 N 2ND ST, @CENTER	Contract
SMS201712300004	Assist Other Agency	A161	12/30/2017 0:30	12/30/2017 0:36	0.00	6.72	114 N 2ND ST (114 N 2ND ST, @SANTIAM	Contract
SMS201712300141	Suspicious Activity	A193	12/30/2017 19:34	12/30/2017 21:07	31.13	61.27	187 N 2ND ST (MapBook:5020), JEFFERSON	Other
SMS201712300149	Assault Simple	A193	12/30/2017 19:45	12/30/2017 20:33		47.23	142 S MAIN ST (MapBook:5019), @TOMMY	Other
SMS201712300157	Civil Problem	A193	12/30/2017 21:48	12/31/2017 0:51		182.50	286 HIGH ST (MapBook:5020), JEFFERSON	Other