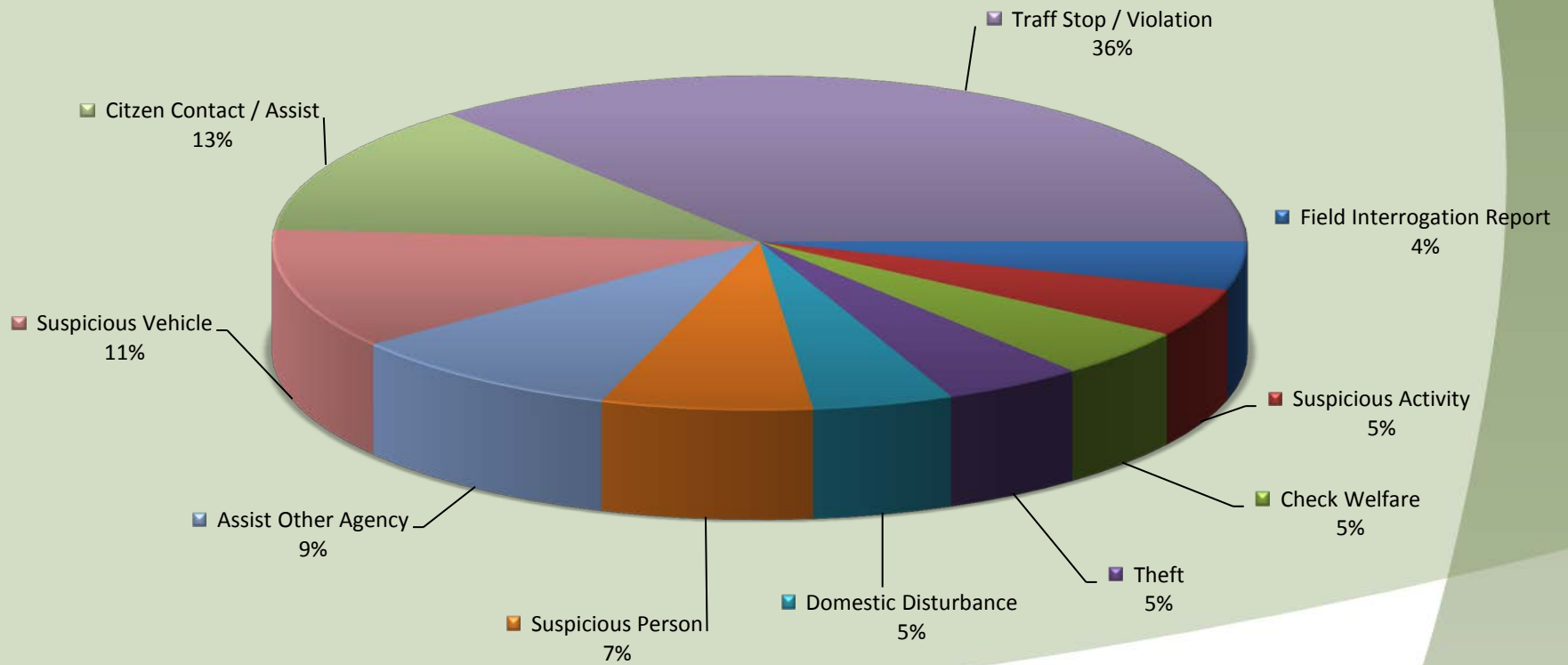
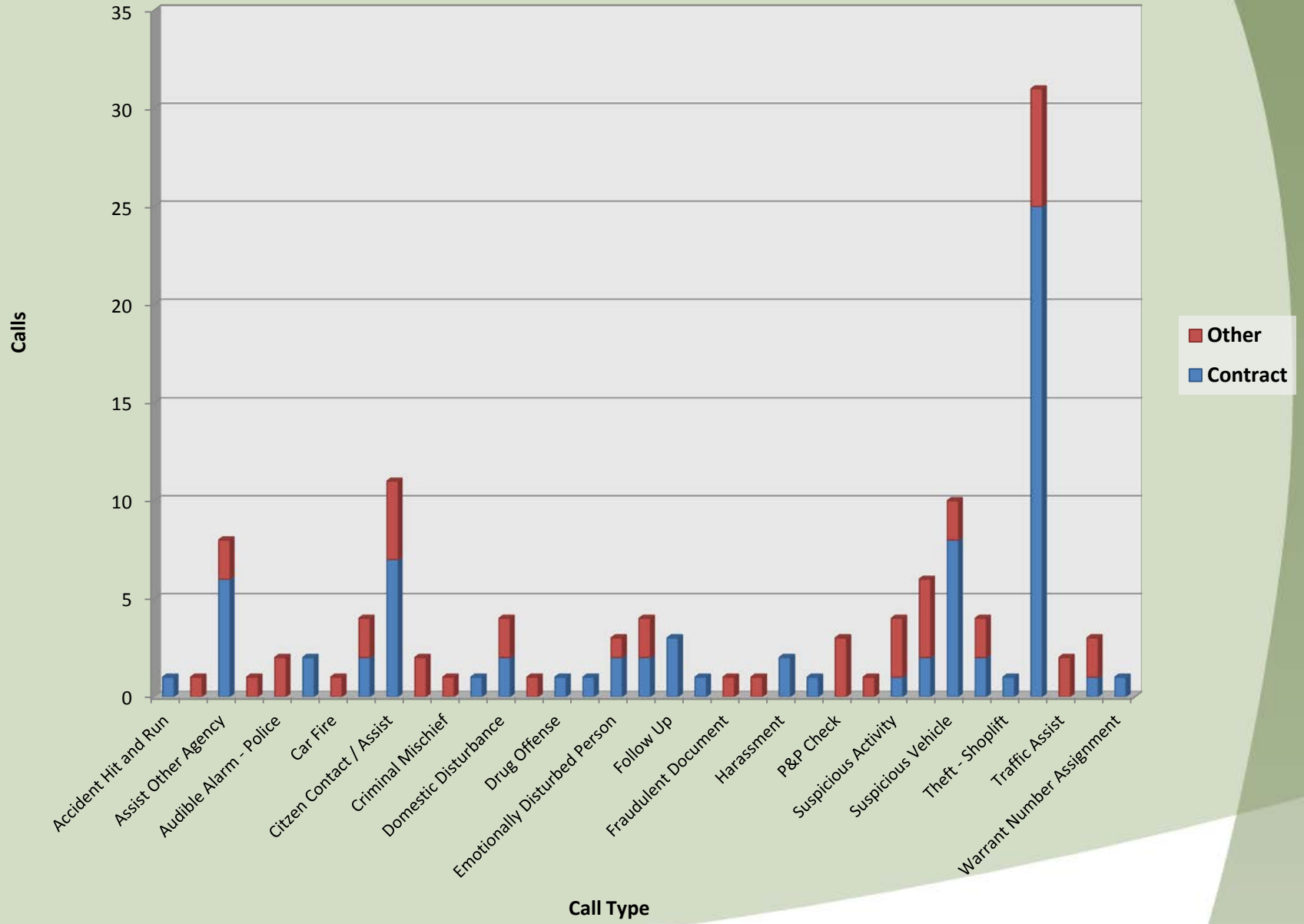


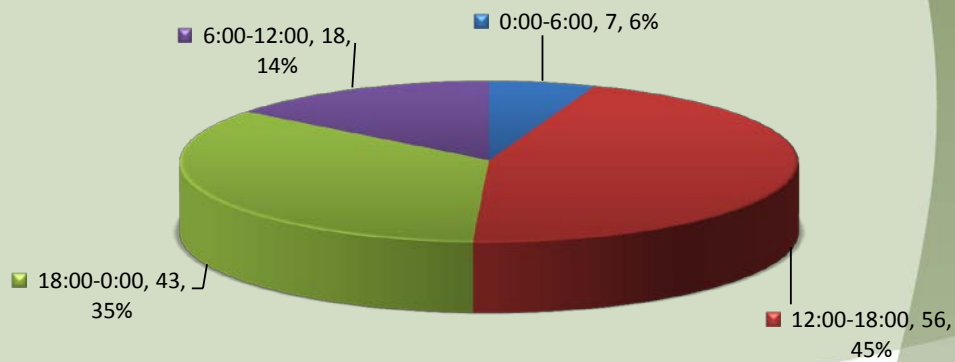
City of Jefferson Top Calls for Service March 2018



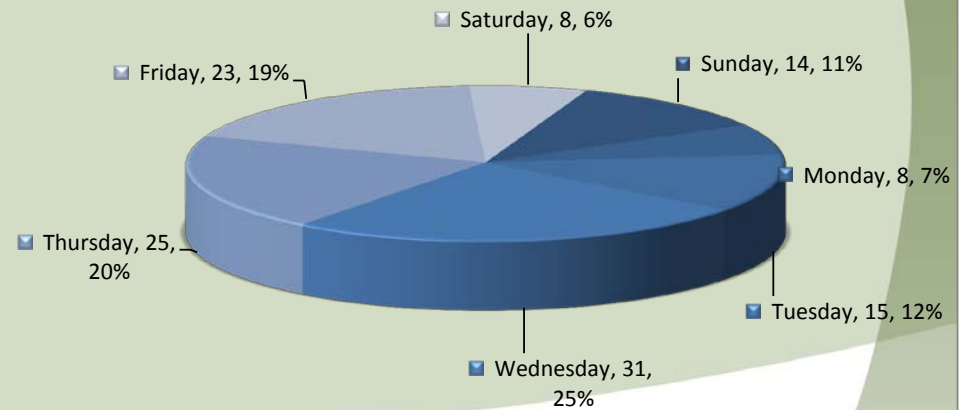
City of Jefferson Call Type by Primary Deputy March 2018



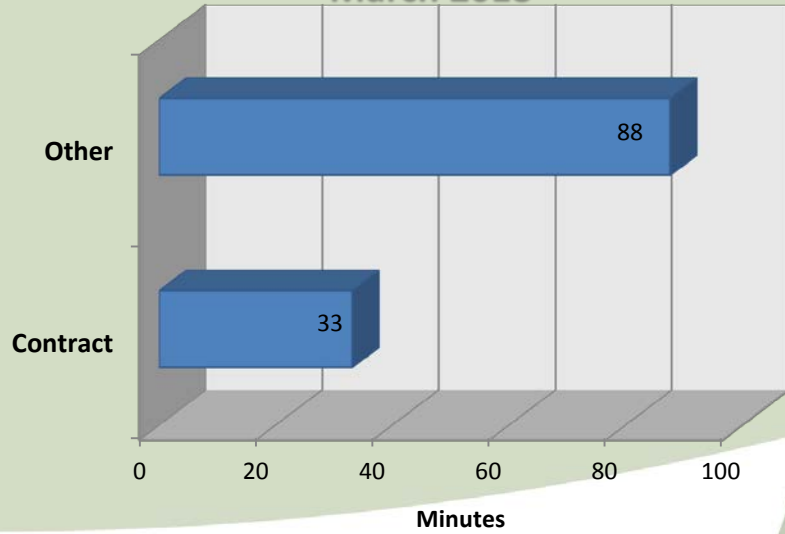
Calls for Service by Hours Range Jefferson - March 2018



Calls for Service by Day of Week Jefferson - March 2018



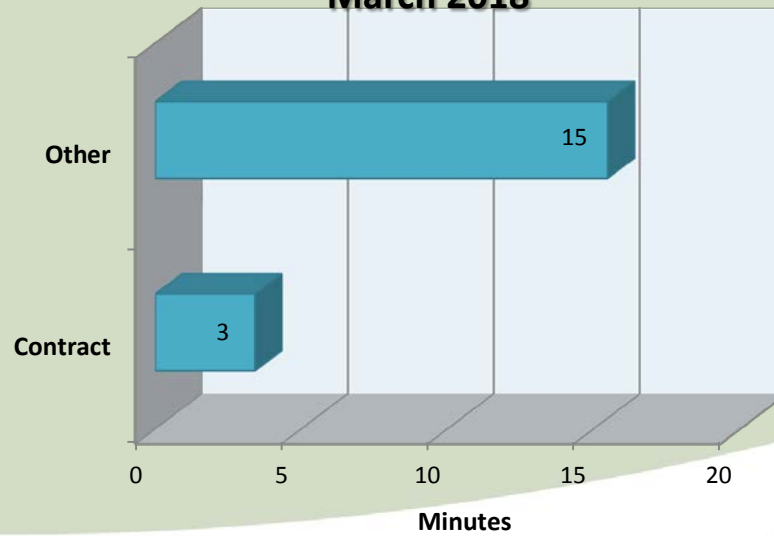
**City of Jefferson
Average Call Length
March 2018**



**City of Jefferson
Total Call Length
March 2018**

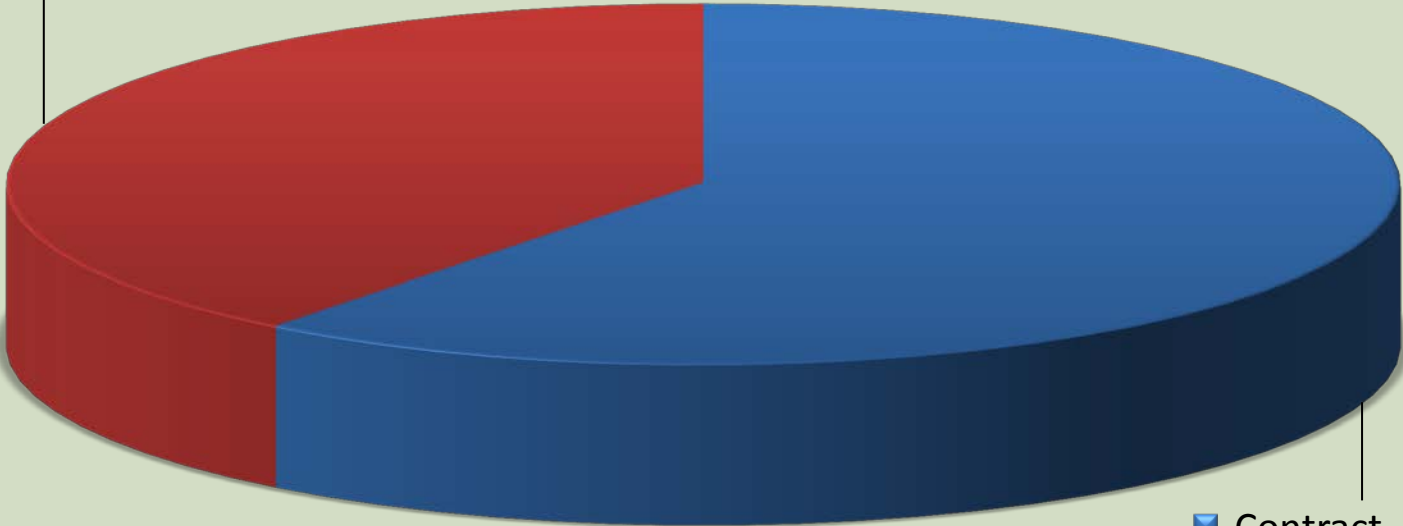


**City of Jefferson
Average Call Arrival Time (Traffic Removed)
March 2018**



**City of Jefferson
Calls by Primary Deputy
March 2018**

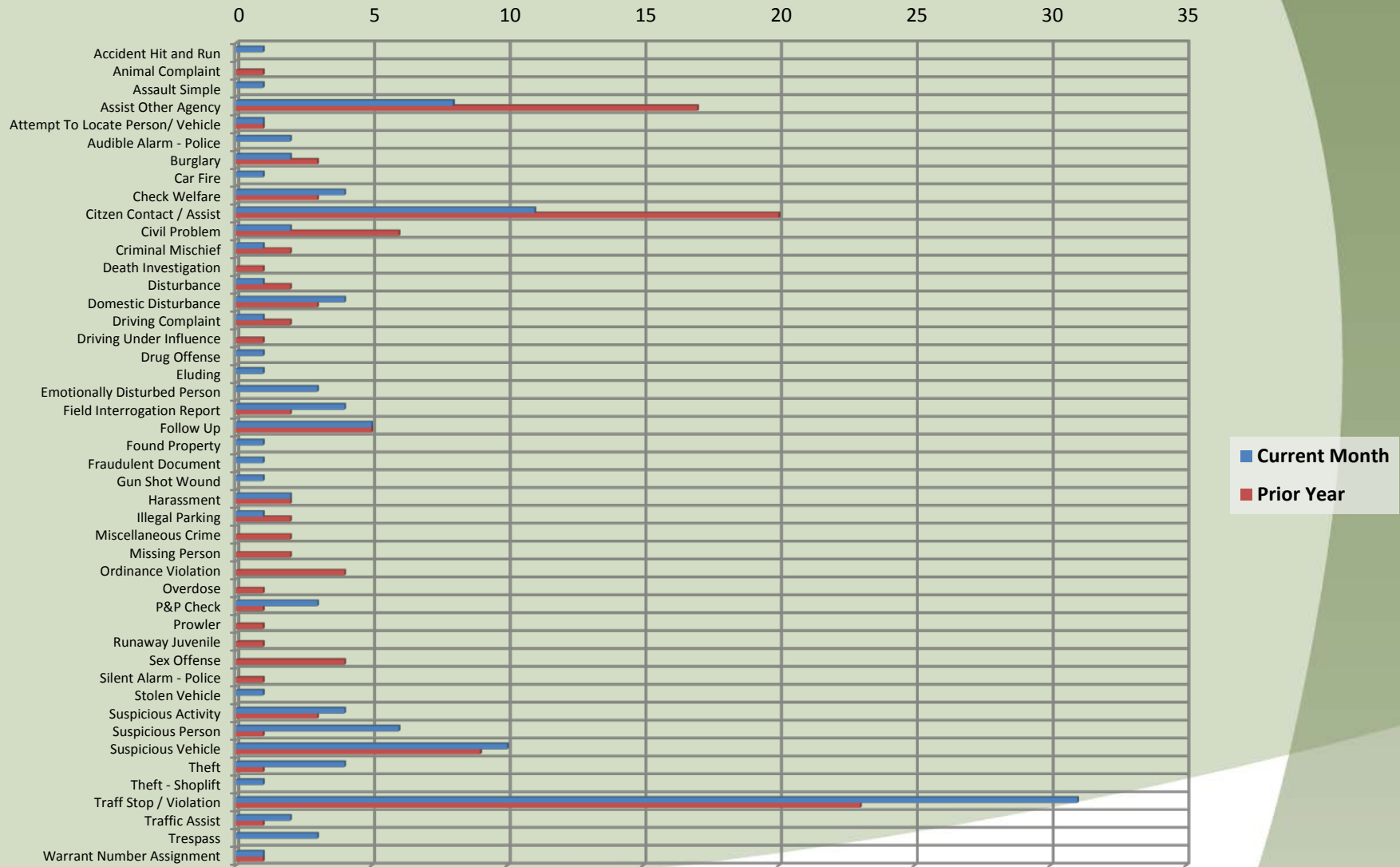
■ Other, 49, 40%



■ Contract, 75, 60%

City of Jefferson

March 2018 vs March 2018



Total Calls

EVENTID	Combined Type	PRIMA	DISPATCH DATE	CLEARED DATE	Arrival in Minutes	Call Length in Minutes	LOCATION	Day of Week	Time of Day	Hour Range	Deputy
SMS201803010178	Traffic Stop / Violation	A161	3/1/2018 15:19	3/1/2018 15:34	0.00	14.42	191 S 7TH ST (MapBook:5020), J	Thursday	15:19	12:00-18:00	Contract
SMS201803010200	Follow Up	A161	3/1/2018 16:24	3/1/2018 17:42	0.00	77.88	150 N 2ND ST (MapBook:5019), J	Thursday	16:24	12:00-18:00	Contract
SMS201803010214	Follow Up	A161	3/1/2018 17:57	3/1/2018 18:14	0.68	15.65	150 N 2ND ST (MapBook:5019), J	Thursday	17:57	12:00-18:00	Contract
SMS201803010215	Field Interrogation R	A161	3/1/2018 17:52	3/1/2018 18:03	0.00	10.13	152 S 2ND ST (MapBook:5019), J	Thursday	17:52	12:00-18:00	Contract
SMS201803010219	Suspicious Vehicle	A161	3/1/2018 18:52	3/1/2018 19:11	0.02	19.03	157 N 2ND ST (MapBook:5020), @	Thursday	18:52	18:00-0:00	Contract
SMS201803010220	Traffic Stop / Violation	A161	3/1/2018 18:47	3/1/2018 18:56	0.00	9.52	HAZEL ST, JEFFERSON/N 7TH ST, J	Thursday	18:47	18:00-0:00	Contract
SMS201803010226	Citizen Contact / Assi	A161	3/1/2018 19:22	3/1/2018 19:32	0.00	10.18	150 N 2ND ST (MapBook:5019), J	Thursday	19:22	18:00-0:00	Contract
SMS201803020143	Check Welfare	A161	3/2/2018 15:37	3/2/2018 19:57	0.00	259.12	322 CONSER ST (MapBook:4920), J	Friday	15:37	12:00-18:00	Contract
SMS201803020195	Traffic Stop / Violation	A161	3/2/2018 19:16	3/2/2018 20:00	0.00	44.70	GREENWOOD DR, JEFFERSON/S N	Friday	19:16	18:00-0:00	Contract
SMS201803020198	Theft - Shoplift	A161	3/2/2018 20:12	3/2/2018 20:44	0.13	31.60	237 N 2ND ST (MapBook:5020), @	Friday	20:12	18:00-0:00	Contract
SMS201803020211	Euidng	A161	3/2/2018 21:41	3/2/2018 22:53	0.02	71.87	MARION ST, JEFFERSON/N 3RD ST	Friday	21:41	18:00-0:00	Contract
SMS201803030063	Emotionally Disturbe	A178	3/3/2018 13:20	3/3/2018 14:34	24.75	49.93	486 S MAIN ST (MapBook:5019), J	Saturday	13:20	12:00-18:00	Other
SMS201803040007	Gun Shot Wound	A172	3/4/2018 0:59	3/4/2018 7:13	15.40	358.77	731 S SUNRISE DR (MapBook:502)	Sunday	0:59	0:00-6:00	Other
SMS201803040044	Audible Alarm - Polic	A178	3/4/2018 12:40	3/4/2018 14:28	2.03	105.80	615 N 2ND ST (MapBook:4920), J	Sunday	12:40	12:00-18:00	Other
SMS201803040056	Assist Other Agency	A178	3/4/2018 12:24	3/4/2018 14:29	0.00	124.65	233 S 3RD ST (MapBook:5020), J	Sunday	12:24	12:00-18:00	Other
SMS201803040086	Driving Complaint	A178	3/4/2018 16:24	3/4/2018 17:13	0.00	48.75	126 S MAIN ST (MapBook:5019), J	Sunday	16:24	12:00-18:00	Other
SMS201803040108	Citizen Contact / Assi	A193	3/4/2018 19:47	3/4/2018 20:27	0.00	40.28	415 W SUNRISE DR (MapBook:50)	Sunday	19:47	18:00-0:00	Other
SMS201803040115	Citizen Contact / Assi	A193	3/4/2018 20:38	3/4/2018 20:55	0.00	16.75	415 W SUNRISE DR (MapBook:50)	Sunday	20:38	18:00-0:00	Other
SMS201803060052	Civil Problem	A167	3/6/2018 10:26	3/6/2018 11:16	0.00	50.23	802 S GRICE LP (MapBook:5020), J	Tuesday	10:26	6:00-12:00	Other
SMS201803060074	Burglary	A161	3/6/2018 11:22	3/6/2018 13:18	24.52	91.10	748 N SUNRISE DR (MapBook:50)	Tuesday	11:22	6:00-12:00	Contract
SMS201803060172	Assist Other Agency	A161	3/6/2018 14:51	3/6/2018 15:02	0.00	10.67	150 N MAIN ST (MapBook:5019), J	Tuesday	14:51	12:00-18:00	Contract
SMS201803060205	Harassment	A161	3/6/2018 17:10	3/6/2018 17:24	0.10	14.42	145 S MAIN ST (MapBook:5019), J	Tuesday	17:10	12:00-18:00	Contract
SMS201803060228	Suspicious Person	A166	3/6/2018 20:05	3/6/2018 22:02	15.58	100.47	145 S MAIN ST (MapBook:5019), J	Tuesday	20:05	18:00-0:00	Other
SMS201803070036	Assist Other Agency	A138	3/7/2018 9:37	3/7/2018 12:00	39.30	103.85	241 N SANTIAM ST (MapBook:50)	Wednesday	9:37	6:00-12:00	Other
SMS201803070112	Trespass	A161	3/7/2018 12:39	3/7/2018 13:08	6.08	23.40	157 N 2ND ST (MapBook:5020), J	Wednesday	12:39	12:00-18:00	Contract
SMS201803070118	Field Interrogation R	A161	3/7/2018 13:04	3/7/2018 13:12	0.00	7.73	FERRY ST, JEFFERSON/S MAIN ST,	Wednesday	13:04	12:00-18:00	Contract
SMS201803070159	Citizen Contact / Assi	A161	3/7/2018 15:00	3/7/2018 15:33	0.93	32.10	114 N MAIN ST (MapBook:5019), i	Wednesday	15:00	12:00-18:00	Contract
SMS201803070183	Traffic Stop / Violation	A161	3/7/2018 17:07	3/7/2018 17:19	0.02	11.32	N 2ND ST, JEFFERSON/NORTH AV,	Wednesday	17:07	12:00-18:00	Contract
SMS201803070191	Emotionally Disturbe	A161	3/7/2018 17:56	3/7/2018 18:29	0.00	32.93	128 N MAIN ST (MapBook:5019), J	Wednesday	17:56	12:00-18:00	Contract
SMS201803070194	Citizen Contact / Assi	A161	3/7/2018 18:06	3/7/2018 18:14	0.00	8.30	152 N MAIN ST (MapBook:5019), J	Wednesday	18:06	18:00-0:00	Contract
SMS201803070202	Emotionally Disturbe	A161	3/7/2018 18:29	3/7/2018 19:16	0.00	46.82	N MAIN ST/HAZEL ST(MapBook:5)	Wednesday	18:29	18:00-0:00	Contract
SMS201803070205	Traffic Stop / Violation	A161	3/7/2018 18:51	3/7/2018 19:09	0.00	18.22	GREENWOOD DR, JEFFERSON/S N	Wednesday	18:51	18:00-0:00	Contract
SMS201803070207	Assist Other Agency	A161	3/7/2018 19:18	3/7/2018 22:00	0.00	162.00	N 3RD ST, JEFFERSON/NORTH AV,	Wednesday	19:18	18:00-0:00	Contract
SMS201803080109	Theft	A161	3/8/2018 11:54	3/8/2018 12:10	0.57	16.18	803 S GRICE LP (MapBook:5020), i	Thursday	11:54	6:00-12:00	Contract
SMS201803080169	Traffic Stop / Violation	A161	3/8/2018 14:21	3/8/2018 14:29	0.00	8.72	S 2ND ST, JEFFERSON/S MAIN ST,	Thursday	14:21	12:00-18:00	Contract
SMS201803080219	Domestic Disturbanc	A161	3/8/2018 17:50	3/8/2018 19:55	1.90	123.27	731 S SUNRISE DR (MapBook:50)	Thursday	17:50	12:00-18:00	Contract
SMS201803080231	Harassment	A161	3/8/2018 19:59	3/8/2018 21:27	67.92	20.60	150 N MAIN ST (MapBook:5019), J	Thursday	19:59	18:00-0:00	Contract
SMS201803090135	P&P Check	A432	3/9/2018 13:54	3/9/2018 14:10	0.02	15.37	245 ARMOR PL (MapBook:5020), J	Friday	13:54	12:00-18:00	Other
SMS201803090142	P&P Check	A402	3/9/2018 14:17	3/9/2018 15:28	0.02	70.70	645 S SUNRISE DR (MapBook:50)	Friday	14:17	12:00-18:00	Other
SMS201803090210	Traffic Stop / Violation	A161	3/9/2018 21:02	3/9/2018 21:12	0.00	9.70	351 S MAIN ST (MapBook:5019), @	Friday	21:02	18:00-0:00	Contract
SMS201803090211	Traffic Stop / Violation	A161	3/9/2018 21:17	3/9/2018 21:24	0.00	6.82	114 N 2ND ST (MapBook:5019), J	Friday	21:17	18:00-0:00	Contract
SMS201803090217	Suspicious Vehicle	A161	3/9/2018 21:38	3/9/2018 21:48	0.00	9.85	N 3RD ST/NORTH AV(MapBook:4)	Friday	21:38	18:00-0:00	Contract
SMS201803090218	Traffic Stop / Violation	A161	3/9/2018 21:43	3/9/2018 21:59	0.02	15.73	N 2ND ST/SANTIAM ST(MapBook:)	Friday	21:43	18:00-0:00	Contract
SMS201803090226	Traffic Stop / Violation	A161	3/9/2018 22:52	3/9/2018 23:02	0.02	9.55	N 2ND ST/SANTIAM ST(MapBook:)	Friday	22:52	18:00-0:00	Contract
SMS201803090227	Suspicious Vehicle	A161	3/9/2018 23:17	3/9/2018 23:29	0.02	11.62	237 N 2ND ST (237 N 2ND ST, @	Friday	23:17	18:00-0:00	Contract
SMS201803100002	Suspicious Vehicle	A161	3/10/2018 0:07	3/10/2018 0:13	0.00	6.20	615 N 2ND ST (615 N 2ND ST, @	Saturday	0:07	0:00-6:00	Contract
SMS201803100003	Traffic Stop / Violation	A161	3/10/2018 0:09	3/10/2018 0:30	0.00	21.03	N 2ND ST/NORTH AV(MapBook:4)	Saturday	0:09	0:00-6:00	Contract
SMS201803100119	Suspicious Vehicle	A028	3/10/2018 20:44	3/10/2018 21:13	12.32	16.12	549 HAZEL ST (MapBook:5020), @	Saturday	20:44	18:00-0:00	Other
SMS201803100099	Suspicious Person	A193	3/11/2018 1:54	3/11/2018 5:21	78.60	128.15	CEMETERY HILL RD SE/JEFFERSON	Sunday	1:54	0:00-6:00	Other
SMS201803110094	Audible Alarm - Polic	A172	3/11/2018 19:05	3/11/2018 20:29	0.00	84.80	409 HAZEL ST (MapBook:5020), J	Sunday	19:05	18:00-0:00	Other
SMS201803110133	Suspicious Person	A172	3/11/2018 21:57	3/11/2018 22:49	0.00	51.75	329 N CHURCH ST (MapBook:50)	Sunday	21:57	18:00-0:00	Other
SMS201803110137	Criminal Mischief	A140	3/11/2018 22:20	3/11/2018 23:19	0.00	58.95	475 N 3RD ST (MapBook:5020), J	Sunday	22:20	18:00-0:00	Other
SMS201803130084	Follow Up	A161	3/13/2018 11:41	3/13/2018 11:51	0.00	9.15	799 N SUNRISE DR (MapBook:50)	Tuesday	11:41	6:00-12:00	Contract
SMS201803130107	Found Property	A161	3/13/2018 12:49	3/13/2018 13:12	0.02	22.68	150 N 2ND ST (MapBook:5019), J	Tuesday	12:49	12:00-18:00	Contract
SMS201803130160	Traffic Assist	A113	3/13/2018 15:07	3/13/2018 19:58	0.00	290.55	N 2ND ST, JEFFERSON/NORTH AV,	Tuesday	15:07	12:00-18:00	Other
SMS201803130165	P&P Check	A432	3/13/2018 15:34	3/13/2018 15:41	0.00	7.63	731 S GRICE LP (MapBook:5020), J	Tuesday	15:34	12:00-18:00	Other
SMS201803130196	Trespass	A166	3/13/2018 19:34	3/13/2018 21:59	21.82	123.23	281 N MAIN ST (MapBook:5019), J	Tuesday	19:34	18:00-0:00	Other
SMS201803130205	Theft	A022	3/13/2018 21:26	3/13/2018 21:38	0.00	12.02	315 N 2ND ST (MapBook:5020), J	Tuesday	21:26	18:00-0:00	Other
SMS201803130222	Traffic Stop / Violation	A166	3/13/2018 20:49	3/13/2018 21:39	0.00	49.78	N MAIN ST, JEFFERSON/CHURCH S	Tuesday	20:49	18:00-0:00	Other
SMS201803140021	Attempt To Locate P	A154	3/14/2018 8:16	3/14/2018 11:18	57.87	123.87	HAZEL ST/N 7TH ST(MapBook:50)	Wednesday	8:16	6:00-12:00	Other
SMS201803140055	Fraudulent Documer	A354	3/14/2018 11:13	3/14/2018 12:37	13.60	70.45	151 N 9TH ST (MapBook:5020), J	Wednesday	11:13	6:00-12:00	Other
SMS201803140223	Domestic Disturbanc	A161	3/14/2018 17:35	3/14/2018 18:08	1.90	31.53	368 UNIVERSITY ST (MapBook:50)	Wednesday	17:35	12:00-18:00	Contract
SMS201803150263	Traffic Stop / Violation	A161	3/15/2018 17:08	3/15/2018 20:53	0.00	225.42	780 N 2ND ST (780 N 2ND ST, @	Thursday	17:08	12:00-18:00	Contract
SMS201803150280	Suspicious Person	A161	3/15/2018 20:04	3/15/2018 20:16	0.00	11.82	230 HIGH ST (MapBook:5020), J	Thursday	20:04	18:00-0:00	Contract
SMS201803160209	Traffic Stop / Violation	A161	3/16/2018 15:56	3/16/2018 16:05	0.02	9.20	N 2ND ST, JEFFERSON/HAZEL ST, J	Friday	15:56	12:00-18:00	Contract
SMS201803160211	Suspicious Vehicle	A161	3/16/2018 16:03	3/16/2018 16:18	0.00	14.95	N 2ND ST, JEFFERSON/UNIVERSIT	Friday	16:03	12:00-18:00	Contract
SMS201803160212	Traffic Stop / Violation	A161	3/16/2018 16:15	3/16/2018 16:25	0.02	9.15	S 6TH ST, JEFFERSON/LOREE PL, J	Friday	16:15	12:00-18:00	Contract
SMS201803160223	Warrant Number Ass	A161	3/16/2018 17:03	3/16/2018 17:14	0.02	10.23	694 UNION ST (MapBook:5020), J	Friday	17:03	12:00-18:00	Contract
SMS201803160226	Traffic Stop / Violation	A161	3/16/2018 17:19	3/16/2018 17:34	0.00	15.77	S 2ND ST, JEFFERSON/S MAIN ST,	Friday	17:19	12:00-18:00	Contract
SMS201803160235	Suspicious Person	A161	3/16/2018 19:12	3/16/2018 19:39	0.00	26.83	337 CONSER ST (MapBook:4920), J	Friday	19:12	18:00-0:00	Contract
SMS201803170093	Citizen Contact / Assi	A178	3/17/2018 11:58	3/17/2018 20:36	0.00	517.48	223 S 6TH ST (MapBook:5020), J	Saturday	11:58	6:00-12:00	Other
SMS201803180003	Domestic Disturbanc	A156	3/18/2018 0:58	3/18/2018 2:47	0.00	108.83	PEARL ST, JEFFERSON/S MAIN ST,	Sunday	0:58	0:00-6:00	Other
SMS201803180089	Theft	A154									

SMS201803220208	Suspicious Activity	A161	3/22/2018 21:54	3/22/2018 22:20	16.47	9.72	518 N 2ND ST (MapBook:5019), @	Thursday	21:54	18:00-0:00	Contract
SMS201803230147	Accident Hit and Run	A161	3/23/2018 17:09	3/23/2018 18:00	1.43	49.27	TOLD PACIFIC HW, JEFFERSON/S	Friday	17:09	12:00-18:00	Contract
SMS201803230162	Citizen Contact / Assi	A161	3/23/2018 19:20	3/23/2018 19:33		12.88	662 S SUNRISE DR (MapBook:5021	Friday	19:20	18:00-0:00	Contract
SMS201803230170	Traff Stop / Violation	A161	3/23/2018 19:53	3/23/2018 20:01	0.00	7.93	S MAIN ST, JEFFERSON/TANGLEW	Friday	19:53	18:00-0:00	Contract
SMS201803240001	Suspicious Person	A156	3/24/2018 0:03	3/24/2018 1:07	20.48	43.42	145 S MAIN ST (MapBook:5019), J	Saturday	0:03	0:00-6:00	Other
SMS201803240126	Check Welfare	A156	3/24/2018 16:56	3/24/2018 17:28	20.07	11.82	103 OLD PACIFIC HW (MapBook:5	Saturday	16:56	12:00-18:00	Other
SMS201803240169	Domestic Disturbanc	A156	3/24/2018 23:48	3/25/2018 2:15	16.47	130.33	555 S MAIN ST (MapBook:5019), J	Saturday	23:48	18:00-0:00	Other
SMS201803250062	Traff Stop / Violation	A161	3/25/2018 11:18	3/25/2018 11:28	0.00	10.23	S MAIN ST/HIGH ST(MapBook:501	Sunday	11:18	6:00-12:00	Contract
SMS201803250099	Assist Other Agency	A161	3/25/2018 14:48	3/25/2018 16:38	0.00	110.13	UNION ST, JEFFERSON/N 2ND ST,	Sunday	14:48	12:00-18:00	Contract
SMS201803260064	Stolen Vehicle	A154	3/26/2018 10:28	3/26/2018 11:24	19.22	36.52	731 S SUNRISE DR (MapBook:5021	Monday	10:28	6:00-12:00	Other
SMS201803260084	Field Interrogation R	A154	3/26/2018 11:21	3/26/2018 11:28	0.00	7.45	777 S SUNRISE DR (MapBook:5021	Monday	11:21	6:00-12:00	Other
SMS201803280102	Theft	A161	3/28/2018 11:38	3/28/2018 12:06	15.32	12.02	103 OLD PACIFIC HW (MapBook:5	Wednesday	11:38	6:00-12:00	Contract
SMS201803280124	Citizen Contact / Assi	A161	3/28/2018 12:37	3/28/2018 12:51	0.00	14.52	FERRY ST/MILL ST(MapBook:5019	Wednesday	12:37	12:00-18:00	Contract
SMS201803280166	Assist Other Agency	A161	3/28/2018 14:13	3/28/2018 14:21	0.00	7.65	694 UNION ST (MapBook:5020), J	Wednesday	14:13	12:00-18:00	Contract
SMS201803280168	Assist Other Agency	A161	3/28/2018 14:22	3/28/2018 16:18	0.02	116.70	555 S MAIN ST (MapBook:5019), J	Wednesday	14:22	12:00-18:00	Contract
SMS201803280216	Traff Stop / Violation	A161	3/28/2018 17:46	3/28/2018 17:52	0.02	6.00	N 2ND ST/NORTH AV(MapBook:45	Wednesday	17:46	12:00-18:00	Contract
SMS201803290109	Suspicious Activity	A138	3/29/2018 11:19	3/29/2018 12:36	0.00	77.68	298 N 2ND ST (MapBook:5019), JE	Thursday	11:19	6:00-12:00	Other
SMS201803290150	Disturbance	A161	3/29/2018 12:55	3/29/2018 13:23	0.00	28.97	319 N 3RD ST (MapBook:5020), JE	Thursday	12:55	12:00-18:00	Contract
SMS201803290155	Check Welfare	A161	3/29/2018 13:18	3/29/2018 13:38	4.83	14.45	850 S MAIN ST (MapBook:5020), J	Thursday	13:18	12:00-18:00	Contract
SMS201803290166	Traff Stop / Violation	A161	3/29/2018 13:41	3/29/2018 14:04	0.00	22.57	780 N 2ND ST (780 N 2ND ST, @L	Thursday	13:41	12:00-18:00	Contract
SMS201803290266	Traff Stop / Violation	A161	3/29/2018 17:41	3/29/2018 17:54	0.00	13.07	N 2ND ST, JEFFERSON/HAZEL ST, J	Thursday	17:41	12:00-18:00	Contract
SMS201803290313	Suspicious Vehicle	A134	3/30/2018 0:20	3/30/2018 0:51	24.68	6.62	173 FERRY ST (MapBook:5019), JE	Thursday	0:20	0:00-6:00	Other
SMS201803300075	Trespass	A199	3/30/2018 10:26	3/30/2018 10:36		9.75	145 S MAIN ST (MapBook:5019), J	Friday	10:26	6:00-12:00	Other
SMS201803300179	Suspicious Activity	A016	3/30/2018 19:19	3/30/2018 20:01	7.10	34.67	665 S 2ND ST (MapBook:5020), JE	Friday	19:19	18:00-0:00	Other