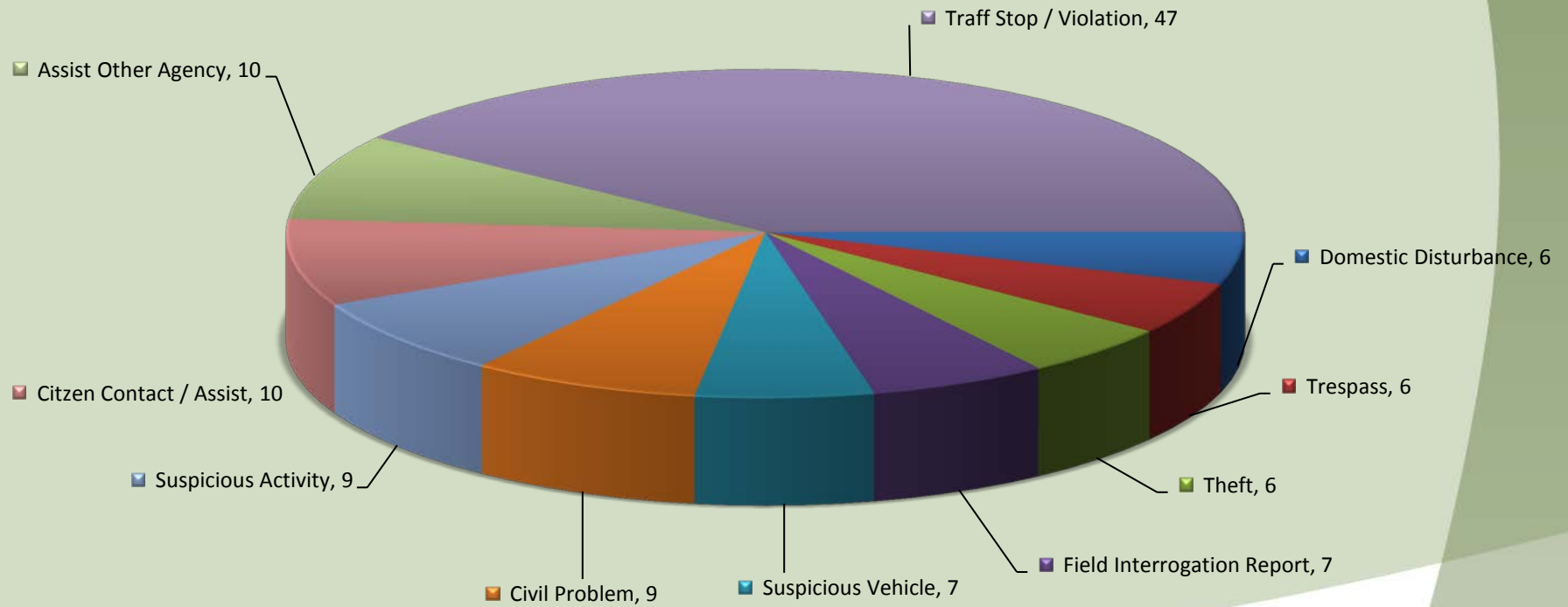
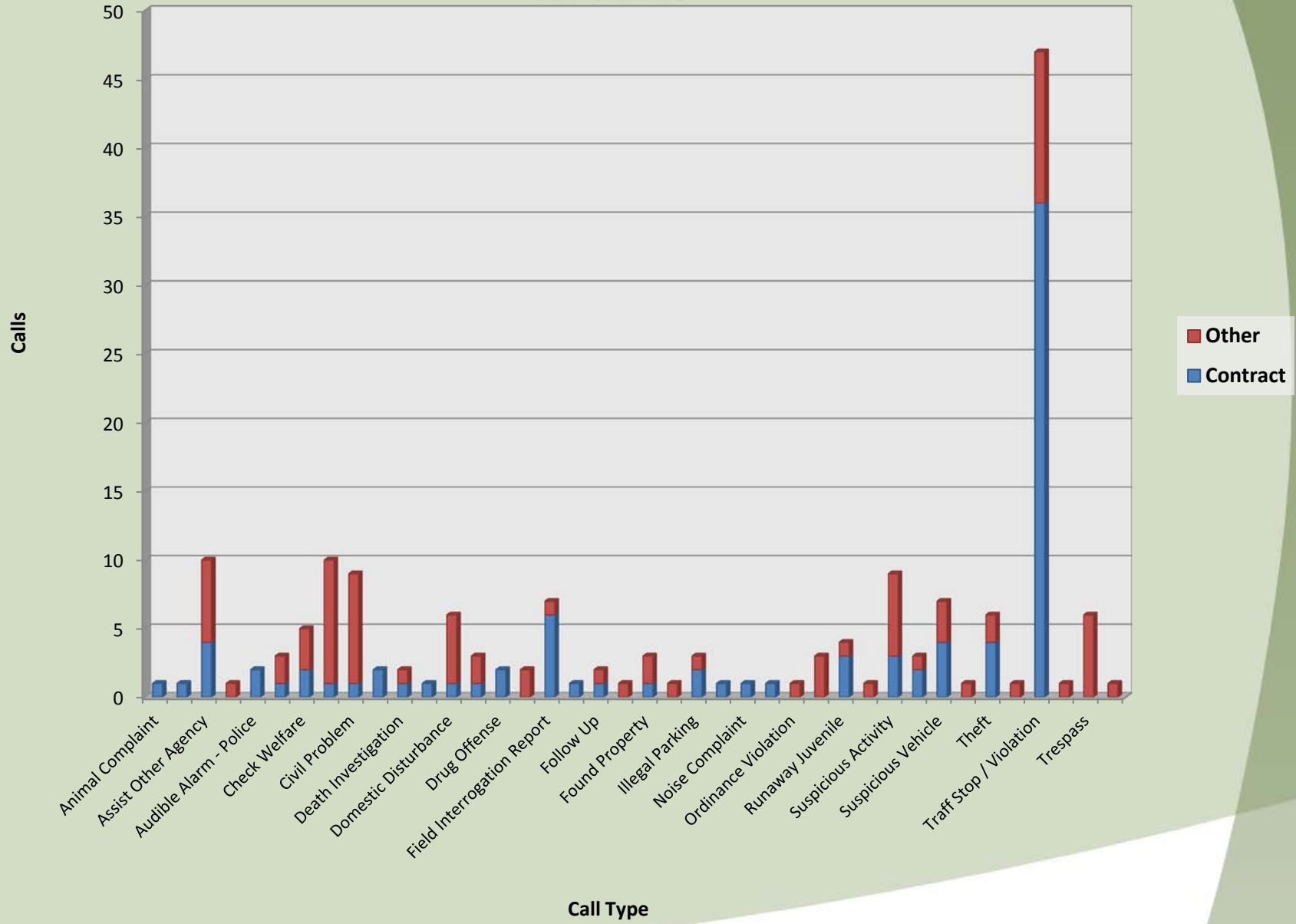


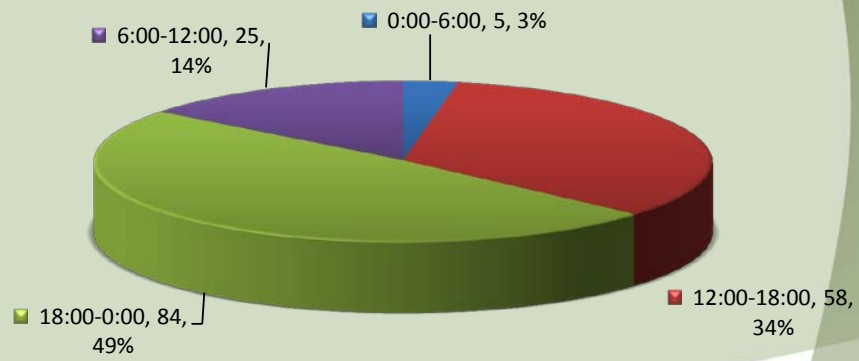
City of Jefferson Top Calls for Service June 2018



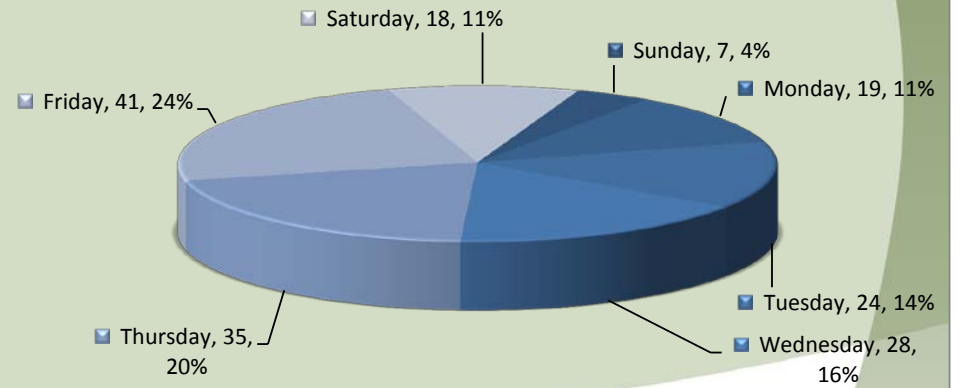
City of Jefferson Call Type by Primary Deputy June 2018



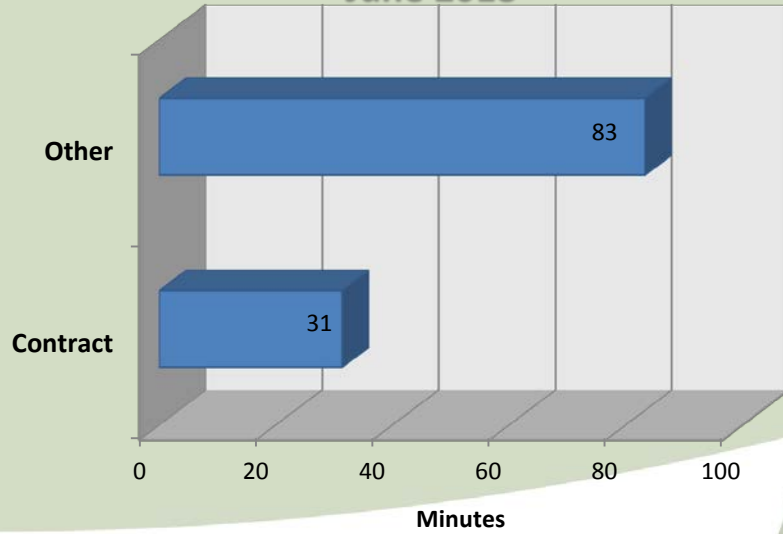
Calls for Service by Hours Range Jefferson - June 2018



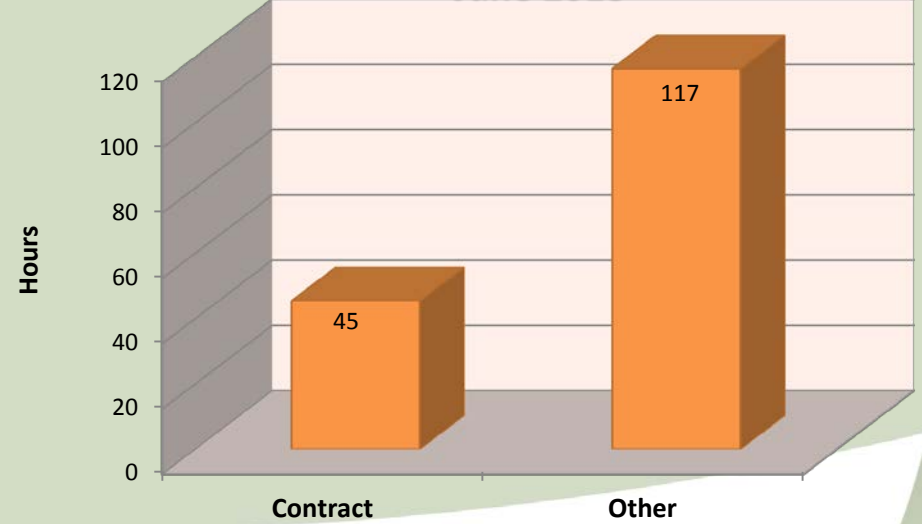
Calls for Service by Day of Week Jefferson - June 2018



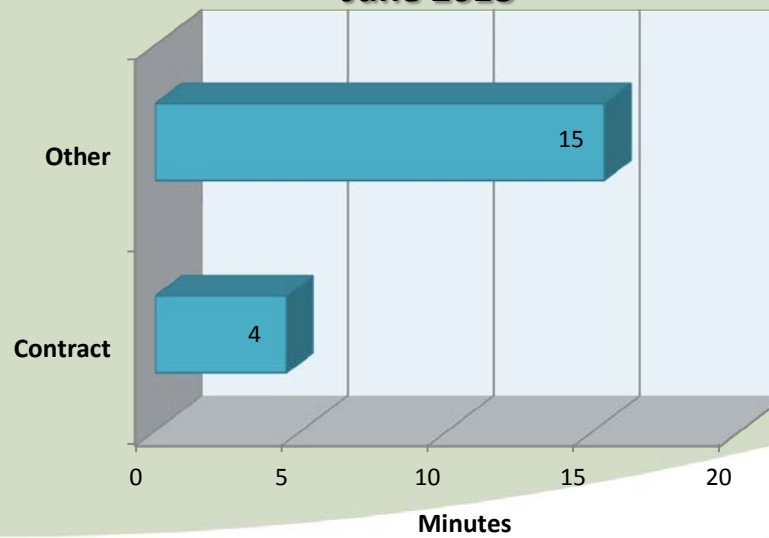
**City of Jefferson
Average Call Length
June 2018**



**City of Jefferson
Total Call Length
June 2018**

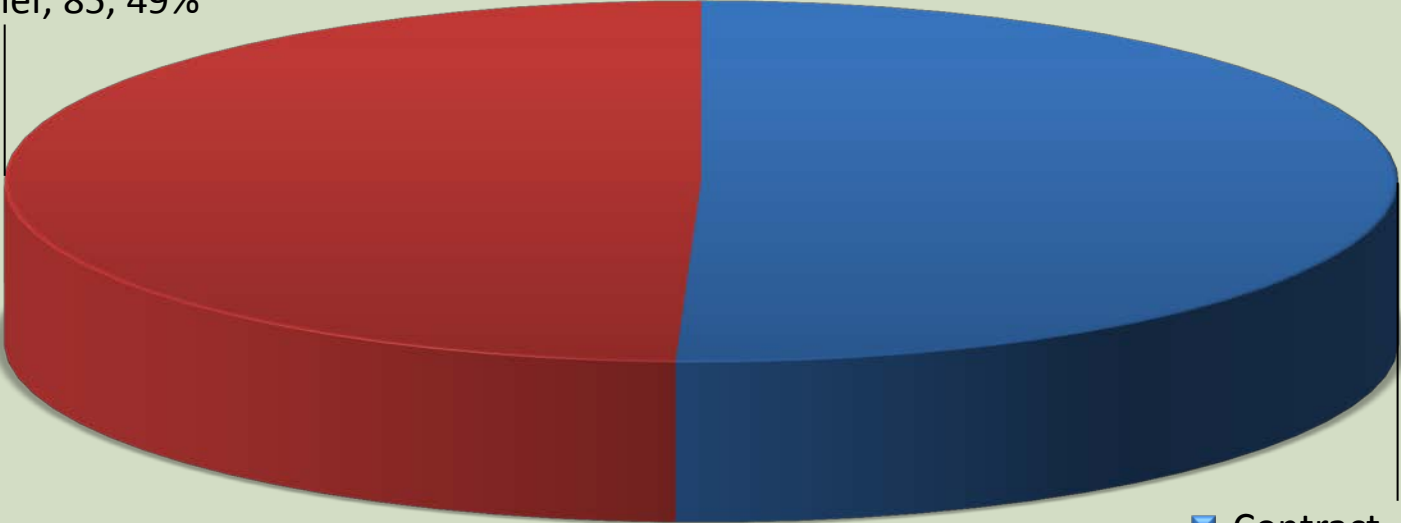


**City of Jefferson
Average Call Arrival Time (Traffic Removed)
June 2018**



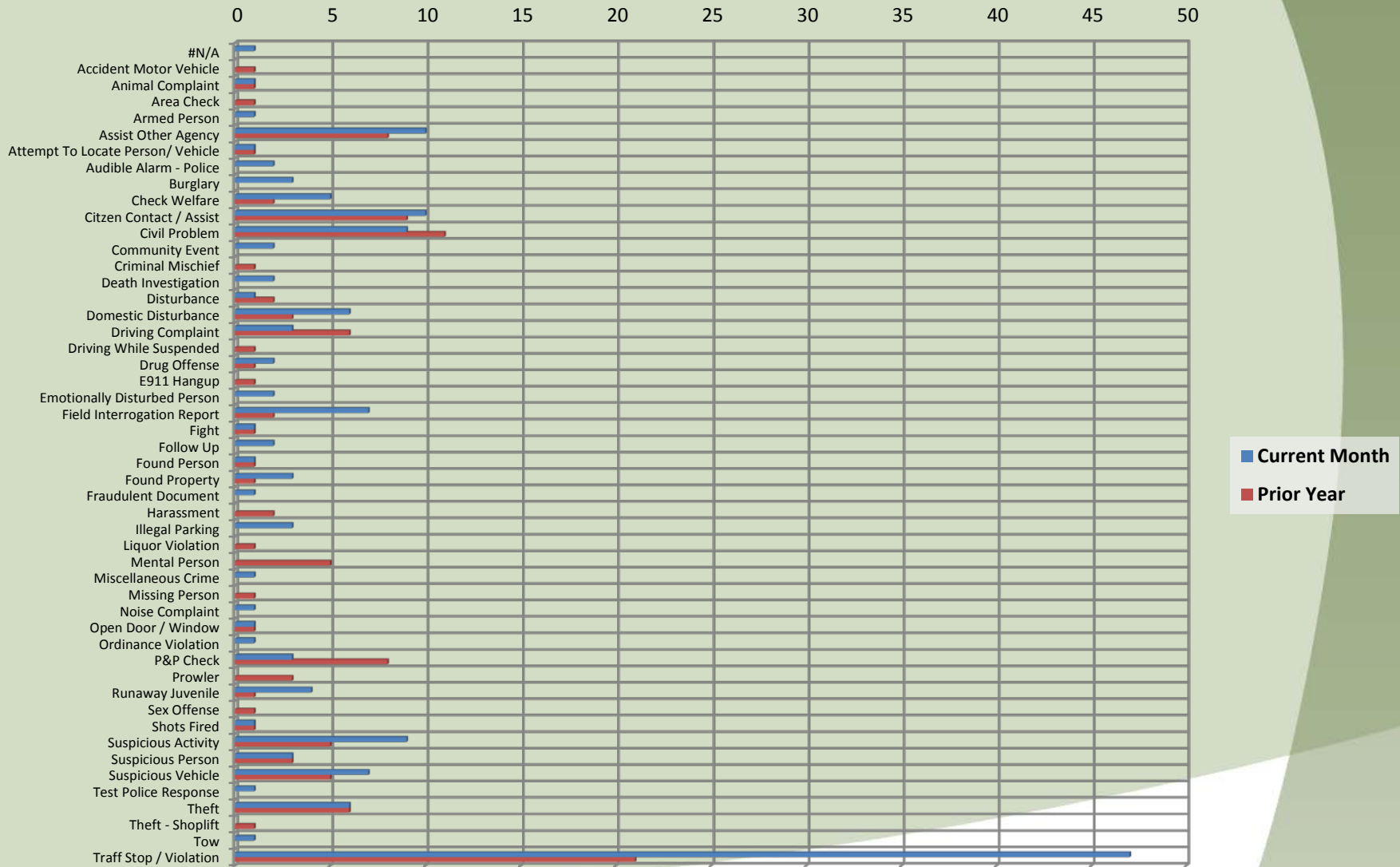
**City of Jefferson
Calls by Primary Deputy
June 2018**

■ Other, 85, 49%



■ Contract, 87, 51%

City of Jefferson June 2017 vs June 2018



Total Calls

EVENTID	Combined Type	DISPATCH DATE	CLEARED DATE	Arrival in Minutes	Call Length in Minutes	LOCATION	Deputy
SMS201806010116	Suspicious Activity	6/1/2018 13:06	6/1/2018 13:11		5.40	342 UNIVERSITY ST (MapBook:5020), JEFFERSON	Other
SMS201806010215	Traffic Stop / Violation	6/1/2018 18:02	6/1/2018 18:16	0.00	13.42	114 N 2ND ST (114 N 2ND ST, @SANTIAM MAR	Contract
SMS201806010216	Traffic Stop / Violation	6/1/2018 18:20	6/1/2018 18:41	0.00	21.57	286 SANTIAM ST (MapBook:5020), JEFFERSON (I	Contract
SMS201806010221	Citizen Contact / Assis	6/1/2018 19:01	6/2/2018 2:09	3.97	424.68	340 SUNNYMEADE CT (MapBook:5020), JEFFERS	Other
SMS201806010225	Traffic Stop / Violation	6/1/2018 19:27	6/1/2018 19:40	0.00	12.93	462 S MAIN ST (MapBook:5019), JEFFERSON (TA	Contract
SMS201806010227	Traffic Stop / Violation	6/1/2018 19:40	6/1/2018 19:50	0.00	9.33	N 2ND ST, JEFFERSON/HAZEL ST, JEFFERSON(Ma	Other
SMS201806010239	Suspicious Vehicle	6/1/2018 20:30	6/1/2018 20:38	0.00	7.87	MILL ST/FERRY ST(MapBook:5019)	Contract
SMS201806010250	Traffic Stop / Violation	6/1/2018 22:06	6/1/2018 22:22	0.00	15.75	600 HAZEL ST (MapBook:5020), JEFFERSON 9735	Other
SMS201806010251	Traffic Stop / Violation	6/1/2018 22:14	6/1/2018 22:22	0.00	8.30	N 2ND ST, JEFFERSON/HAZEL ST, JEFFERSON(Ma	Contract
SMS201806010254	Traffic Stop / Violation	6/1/2018 22:21	6/1/2018 22:29	0.00	7.93	N 2ND ST, JEFFERSON/UNIVERSITY ST, JEFFERSO	Contract
SMS201806010256	Traffic Stop / Violation	6/1/2018 22:26	6/1/2018 22:33	0.00	6.70	NORTH AV, JEFFERSON/N 3RD ST, JEFFERSON(M	Contract
SMS201806010257	Traffic Stop / Violation	6/1/2018 22:34	6/1/2018 22:49	0.00	14.90	HAZEL ST, JEFFERSON/N 2ND ST, JEFFERSON(Ma	Contract
SMS201806010258	Traffic Stop / Violation	6/1/2018 22:45	6/1/2018 22:54	0.00	8.65	S MAIN ST, JEFFERSON/S 2ND ST, JEFFERSON(Me	Contract
SMS201806010260	Traffic Stop / Violation	6/1/2018 22:50	6/1/2018 23:00	0.00	10.10	S MAIN ST, JEFFERSON/GREENWOOD DR, JEFFER	Contract
SMS201806020045	Trespass	6/2/2018 8:59	6/2/2018 13:07	11.30	236.93	478 N 2ND ST (MapBook:5019), JEFFERSON (UNI	Other
SMS201806020064	Assist Other Agency	6/2/2018 10:30	6/2/2018 13:04	0.15	154.08	478 N 2ND ST (MapBook:5019), JEFFERSON (UNI	Other
SMS201806020076	Domestic Disturbanc	6/2/2018 13:18	6/2/2018 17:55		277.42	143 FERRY ST (MapBook:5019), JEFFERSON, 973	Other
SMS201806020108	Found Person	6/2/2018 15:42	6/3/2018 0:31	39.08	490.18	347 UNIVERSITY ST (MapBook:5020), JEFFERSON	Other
SMS201806020118	Death Investigation	6/2/2018 16:53	6/2/2018 19:18	1.08	143.38	266 SANTIAM ST (MapBook:5020), JEFFERSON (h	Other
SMS201806040105	Civil Problem	6/4/2018 14:13	6/4/2018 15:25	26.82	45.95	340 SUNNYMEADE CT (MapBook:5020), JEFFERS	Other
SMS201806040143	Theft	6/4/2018 18:19	6/4/2018 18:21		1.88	322 CONSER ST #4 (MapBook:4920), @CONSER S	Contract
SMS201806040174	Runaway Juvenile	6/4/2018 20:07	6/5/2018 2:55	245.92	162.03	184 GREENWOOD DR (MapBook:5019), JEFFERS	Other
SMS201806050035	Suspicious Activity	6/5/2018 9:03	6/5/2018 13:51	50.65	237.62	322 CONSER ST (MapBook:4920), JEFFERSON, 97	Other
SMS201806050049	Suspicious Activity	6/5/2018 10:00	6/5/2018 11:32		91.38	HAZEL ST/N 7TH ST(MapBook:5020)	Other
SMS201806050103	Burglary	6/5/2018 16:55	6/5/2018 17:11	2.25	13.75	835 N 2ND ST (MapBook:4920), @ABUNDANT LI	Contract
SMS201806050105	Death Investigation	6/5/2018 15:19	6/5/2018 19:41	25.63	237.05	747 N SUNRISE DR (MapBook:5020), JEFFERSON	Contract
SMS201806050122	Suspicious Activity	6/5/2018 13:43	6/5/2018 18:31		288.00	386 COLUMBIA ST (MapBook:5020), JEFFERSON	Other
SMS201806050164	Found Property	6/5/2018 17:07	6/5/2018 17:23	0.00	16.20	114 N MAIN ST (MapBook:5019), @JEFFERSON LI	Contract
SMS201806050208	Traffic Stop / Violation	6/5/2018 20:11	6/5/2018 20:22	0.02	10.58	N 7TH ST, JEFFERSON/UNION ST, JEFFERSON(Ma	Contract
SMS201806050216	Field Interrogation Re	6/5/2018 21:45	6/5/2018 22:07	0.00	22.50	237 N 2ND ST (237 N 2ND ST, @CENTER MARKE	Contract
SMS201806050221	Suspicious Vehicle	6/5/2018 22:11	6/5/2018 23:29	0.00	77.43	748 S GRICE LP (MapBook:5120), @SANTIAM GA	Contract
SMS201806060035	Burglary	6/6/2018 9:46	6/6/2018 11:43	59.93	56.83	#A141 835 N 2ND ST (MapBook:4920), @ABUND	Other
SMS201806060090	Armed Person	6/6/2018 12:10	6/6/2018 14:46	13.47	142.32	615 N 2ND ST (615 N 2ND ST, @JEFFERSON ELE	Contract
SMS201806060171	Assist Other Agency	6/6/2018 16:23	6/6/2018 21:04	0.00	281.18	**A143** 133 S 5TH ST (MapBook:5020), JEFFE	Other
SMS201806060212	Traffic Stop / Violation	6/6/2018 19:55	6/6/2018 21:00	0.00	64.97	S MAIN ST, JEFFERSON/S 2ND ST, JEFFERSON(Me	Other
SMS201806060213	Check Welfare	6/6/2018 20:09	6/6/2018 20:38	1.18	27.80	347 UNIVERSITY ST (MapBook:5020), JEFFERSON	Contract
SMS201806060225	Traffic Stop / Violation	6/6/2018 21:25	6/6/2018 21:33	0.02	7.35	N 2ND ST, JEFFERSON/CHURCH ST, JEFFERSON(N	Contract
SMS201806060238	Traffic Stop / Violation	6/6/2018 22:50	6/6/2018 22:57	0.00	6.90	S 5TH ST, JEFFERSON/DELORES DR, JEFFERSON(N	Contract
SMS201806060239	Citizen Contact / Assis	6/6/2018 23:15	6/6/2018 23:22	0.00	6.72	N 2ND ST/HAZEL ST(MapBook:5020)	Contract
SMS201806060241	Animal Complaint	6/6/2018 23:45	6/6/2018 23:57	0.00	11.40	COLUMBIA ST, JEFFERSON/S 2ND ST, JEFFERSON	Contract
SMS201806070051	Assist Other Agency	6/7/2018 12:16	6/7/2018 16:29	20.82	232.10	211 S 5TH ST (MapBook:5020), JEFFERSON (COL	Other
SMS201806070117	Emotionally Disturbe	6/7/2018 14:27	6/7/2018 14:45	1.98	15.87	145 S MAIN ST (MapBook:5019), JEFFERSON, 97	Other
SMS201806070137	Suspicious Activity	6/7/2018 16:20	6/7/2018 16:33	2.68	10.97	792 N 3RD ST (MapBook:4920), JEFFERSON (COI	Contract
SMS201806070142	Driving Complaint	6/7/2018 17:06	6/7/2018 17:50	16.87	26.95	651 LOREE PL (MapBook:5020), JEFFERSON (/S	Contract
SMS201806070163	Traffic Stop / Violation	6/7/2018 18:46	6/7/2018 18:57	0.00	10.35	N 2ND ST, JEFFERSON/SANTIAM ST, JEFFERSON(I	Contract
SMS201806070173	Suspicious Vehicle	6/7/2018 19:25	6/7/2018 19:33	0.00	8.07	S 5TH ST, JEFFERSON/GREENWOOD DR, JEFFERS	Contract
SMS201806070192	Traffic Stop / Violation	6/7/2018 21:09	6/7/2018 21:16	0.00	7.27	N 2ND ST/UNION ST(MapBook:5020)	Contract
SMS201806070193	Traffic Stop / Violation	6/7/2018 21:12	6/7/2018 21:19	0.00	6.13	N 2ND ST, JEFFERSON/HAZEL ST, JEFFERSON(Ma	Contract
SMS201806070195	Traffic Stop / Violation	6/7/2018 21:18	6/7/2018 21:27	0.02	9.00	N 2ND ST, JEFFERSON/UNIVERSITY ST, JEFFERSO	Contract
SMS201806070196	Traffic Stop / Violation	6/7/2018 21:25	6/7/2018 21:33	0.00	7.57	MILL ST, JEFFERSON/OLD PACIFIC HW, JEFFERSO	Contract
SMS201806070201	Audible Alarm - Polic	6/7/2018 21:48	6/7/2018 22:06	0.00	17.22	163 N MAIN ST (163 N MAIN ST, @JEFFERSON	Contract
SMS201806070203	Traffic Stop / Violation	6/7/2018 22:04	6/7/2018 22:18	0.00	13.90	JEFFERSON MARIION RD, JEFFERSON/CONSER ST,	Other
SMS201806070217	Field Interrogation Re	6/7/2018 23:24	6/7/2018 23:31	0.02	6.63	S MAIN ST, JEFFERSON/UNION ST, JEFFERSON(M	Contract
SMS201806070219	Traffic Stop / Violation	6/7/2018 23:29	6/7/2018 23:42	0.00	12.78	S MAIN ST/TANGLEWOOD DR(MapBook:5019)	Contract
SMS201806080002	Assist Other Agency	6/8/2018 0:07	6/8/2018 0:44	0.00	37.47	S MAIN ST, JEFFERSON/JEFFERSON SCIO DR, MA	Contract
SMS201806080074	Civil Problem	6/8/2018 10:31	6/8/2018 10:46	0.02	15.47	267 N 5TH ST (MapBook:5020), JEFFERSON (WAI	Other
SMS201806080101	Driving Complaint	6/8/2018 14:32	6/8/2018 14:37		5.75	MP 6 (HW 164 MP 6, @HW 164 MP 6 (MapBoo	Other
SMS201806080146	Domestic Disturbanc	6/8/2018 13:56	6/8/2018 17:08		192.72	145 S MAIN ST (MapBook:5019), JEFFERSON (FEJ	Contract
SMS201806080178	Civil Problem	6/8/2018 16:16	6/8/2018 17:04		47.72	125 N MAIN ST (MapBook:5019), JEFFERSON (H/	Contract
SMS201806090044	Community Event	6/9/2018 11:39	6/9/2018 13:12	0.00	93.35	515 N 3RD ST (MapBook:5020), JEFFERSON (MAI	Contract
SMS201806100028	Citizen Contact / Assis	6/10/2018 11:37	6/10/2018 16:22		285.12	890 S MAIN ST (MapBook:5020), JEFFERSON (PEJ	Other
SMS201806100090	Test Police Response		6/10/2018 17:36			430 OAKDALE CT (MapBook:5020), JEFFERSON (Other
SMS201806100101	Check Welfare	6/10/2018 19:13	6/11/2018 3:28	17.37	478.03	N MAIN ST/HAZEL ST(MapBook:5019)	Other
SMS201806100127	Trespass	6/10/2018 22:50	6/11/2018 1:21	132.10	19.33	103 OLD PACIFIC HW (103 OLD PACIFIC HW, @J	Other
SMS201806110030	Tow	6/11/2018 9:25	6/11/2018 9:30		5.13	415 S MAIN ST (MapBook:5019), JEFFERSON 973	Other
SMS201806110144	Field Interrogation Re	6/11/2018 22:21	6/11/2018 22:33	0.00	11.42	N 2ND ST, JEFFERSON/HAZEL ST, JEFFERSON(Ma	Contract
SMS201806110145	Field Interrogation Re	6/11/2018 22:31	6/11/2018 22:47	0.00	15.52	GREENWOOD DR/ARLOWENE CT(MapBook:5020)	Contract
SMS201806110149	Field Interrogation Re	6/11/2018 22:47	6/11/2018 22:59	0.00	12.42	780 N 2ND ST (780 N 2ND ST, @DOLLAR GENER	Contract
SMS201806120030	Civil Problem	6/12/2018 8:10	6/12/2018 8:17	0.00	7.85	509 N HAZEL ST (MapBook:5020), JEFFERSON, 97	Other
SMS201806120092	Community Event	6/12/2018 12:31	6/12/2018 14:18	0.00	106.93	615 N 2ND ST (MapBook:4920), JEFFERSON (NOF	Contract
SMS201806120210	Theft	6/12/2018 20:52	6/12/2018 21:05		13.15	773 N SUNRISE DR (MapBook:5020), JEFFERSON	Contract
SMS201806120221	Runaway Juvenile	6/12/2018 21:00	6/12/2018 22:39	6.78	92.38	150 N MAIN ST (MapBook:5019), JEFFERSON (H/	Contract
SMS201806120240	Trespass	6/12/2018 23:38	6/13/2018 0:13	19.23	15.45	114 N 2ND ST (MapBook:5019), JEFFERSON (Ha	Other
SMS201806130001	Field Interrogation Re	6/13/2018 0:19	6/13/2018 0:29	0.00	9.57	N 5TH ST, JEFFERSON/UNION ST, JEFFERSON(Ma	Other
SMS201806130041	Trespass	6/13/2018 9:07	6/13/2018 9:55	20.98	26.93	237 N 2ND ST (MapBook:5020), JEFFERSON, 973	Other
SMS201806130073	Check Welfare	6/13/2018 10:46	6/13/2018 13:04	19.42	118.60	922 N 2ND ST (MapBook:4919), @JEFFERSON TR	Other
SMS201806130184	Trespass	6/13/2018 16:08	6/13/2018 16:47	4.55	34.68	114 N 2ND ST (MapBook:5019), @SANTIAM MAI	Other
SMS201806130223	Assist Other Agency	6/13/2018 19:06	6/13/2018 19:29	0.00	22.98	MILL ST, JEFFERSON/FERRY ST, JEFFERSON(Map	Contract
SMS201806130229	Traffic Stop / Violation	6/13/2018 19:24	6/13/2018 19:38	0.00	14.32	N 2ND ST, JEFFERSON/CHURCH ST, JEFFERSON(N	Other
SMS201806130234	Traffic Stop / Violation	6/13/2018 19:52	6/13/2018 20:18	0.00	25.62	COLUMBIA ST, JEFFERSON/S 5TH ST, JEFFERSON	Other
SMS201806130247	Traffic Stop / Violation	6/13/2018 22:01	6/13/2018 22:10	0.00	9.62	S 2ND ST, JEFFERSON/S MAIN ST, JEFFERSON(Me	Contract

SMS201806130258	Traff Stop / Violation	6/13/2018 22:59	6/13/2018 23:06	0.00	7.50	HAZEL ST, JEFFERSON/N 5TH ST, JEFFERSON(Ma) Contract
SMS201806140036	Domestic Disturbanc	6/14/2018 9:09	6/14/2018 10:44	19.75	75.98	555 S MAIN ST (MapBook:5019), JEFFERSON (TA) Other
SMS201806140186	Audible Alarm - Polic	6/14/2018 17:30	6/14/2018 17:55	1.32	23.87	615 N 2ND ST (MapBook:4920), @JEFFERSON EL Contract
SMS201806140194	Assist Other Agency	6/14/2018 17:49	6/14/2018 18:08	0.00	18.77	347 UNIVERSITY ST (MapBook:5020), JEFFERSON Contract
SMS201806140200	Illegal Parking	6/14/2018 18:09	6/14/2018 18:39	0.00	30.03	S 5TH ST/COLUMBIA ST(MapBook:5020) Contract
SMS201806140204	Ordinance Violation	6/14/2018 18:17	6/14/2018 18:34	0.02	17.20	S 5TH ST, JEFFERSON/COLUMBIA ST, JEFFERSON Other
SMS201806140228	Traff Stop / Violation	6/14/2018 19:57	6/14/2018 20:08	0.00	10.50	N 5TH ST, JEFFERSON/HAZEL ST, JEFFERSON(Ma) Contract
SMS201806140242	Traff Stop / Violation	6/14/2018 20:34	6/14/2018 20:43	0.00	8.60	N 2ND ST/HAZEL ST(MapBook:5020) Contract
SMS201806140248	Traff Stop / Violation	6/14/2018 20:46	6/14/2018 21:17	0.00	30.47	S MAIN ST/HIGH ST(MapBook:5019) Contract
SMS201806140254	Traff Stop / Violation	6/14/2018 21:14	6/14/2018 21:27	0.00	12.60	NORTH AV/N 3RD ST(MapBook:4920) Contract
SMS201806140256	Illegal Parking	6/14/2018 21:30	6/14/2018 21:51	6.05	15.50	410 OAKDALE CT (MapBook:5020), JEFFERSON (/ Other
SMS201806140264	Open Door / Window	6/14/2018 22:04	6/14/2018 22:18	0.00	13.68	615 N 2ND ST (MapBook:4920), JEFFERSON (NOI Contract
SMS201806150037	Civil Problem	6/15/2018 8:23	6/15/2018 9:00	0.02	36.07	426 UNION ST (MapBook:5020), JEFFERSON (N 5 Other
SMS201806150138	Suspicious Person	6/15/2018 12:59	6/15/2018 15:16	4.73	132.40	510 COLUMBIA ST (MapBook:5020), JEFFERSON Contract
SMS201806150194	Traff Stop / Violation	6/15/2018 15:57	6/15/2018 16:54	0.00	57.03	114 N 2ND ST (MapBook:5019), @SANTIAM MAI Contract
SMS201806150202	Assist Other Agency	6/15/2018 16:36	6/15/2018 16:50	0.02	13.53	114 N 2ND ST (MapBook:5019), @SANTIAM MAI Other
SMS201806150207	Assist Other Agency	6/15/2018 16:47	6/15/2018 18:49	0.02	121.83	A143 347 UNIVERSITY ST (MapBook:5020), JEFFE Other
SMS201806150209	Traff Stop / Violation	6/15/2018 16:50	6/15/2018 17:05	0.00	14.33	S 2ND ST, JEFFERSON/S MAIN ST, JEFFERSON(Mi Contract
SMS201806150213	Suspicious Person	6/15/2018 17:30	6/15/2018 17:40	0.00	9.92	128 N MAIN ST (MapBook:5019), @JEFFERSON LII Contract
SMS201806150233	Emotionally Disturbe	6/15/2018 20:24	6/15/2018 21:00	1.25	34.77	549 HAZEL ST (MapBook:5020), @HAZEL COURT Other
SMS201806150236	Traff Stop / Violation	6/15/2018 20:32	6/15/2018 20:41	0.00	8.72	GREENWOOD DR, JEFFERSON/S 2ND ST, JEFFERS Contract
SMS201806160056	Runaway Juvenile	6/16/2018 11:17	6/16/2018 12:11	23.68	30.37	220 HIGH ST (MapBook:5020), JEFFERSON (2ND Contract
SMS201806160062	Traff Stop / Violation	6/16/2018 12:35	6/16/2018 12:45	0.00	10.28	GREENWOOD DR, JEFFERSON/S 5TH ST, JEFFERS Contract
SMS201806160063	Runaway Juvenile	6/16/2018 13:03	6/16/2018 13:10	0.00	7.45	220 HIGH ST (MapBook:5020), JEFFERSON (2ND Contract
SMS201806160064	Check Welfare	6/16/2018 12:40	6/16/2018 13:08	0.00	27.15	N 2ND ST, JEFFERSON/HAZEL ST, JEFFERSON(Ma Contract
SMS201806160075	Trespass	6/16/2018 13:44	6/16/2018 14:07	2.05	20.73	780 N 2ND ST (MapBook:4919), @DOLLAR GENE Other
SMS201806160089	Drug Offense	6/16/2018 14:41	6/16/2018 15:24	0.00	43.18	922 N 2ND ST (MapBook:4919), @JEFFERSON TR Contract
SMS201806160098	Driving Complaint	6/16/2018 15:46	6/16/2018 16:22	5.05	31.00	S MAIN ST, JEFFERSON/S 2ND ST, JEFFERSON(Mi Other
SMS201806160141	Traff Stop / Violation	6/16/2018 21:36	6/16/2018 21:55	0.02	19.00	UNIVERSITY ST, JEFFERSON/N 2ND ST, JEFFERSO Other
SMS201806160143	Traff Stop / Violation	6/16/2018 21:56	6/16/2018 22:12	0.00	16.08	N 2ND ST, JEFFERSON/HAZEL ST, JEFFERSON(Ma Other
SMS201806160155	Shots Fired	6/16/2018 23:49	6/16/2018 23:58	0.00	8.77	135 N 9TH ST (MapBook:5020), JEFFERSON (HAZ Other
SMS201806170042	Noise Complaint	6/17/2018 12:29	6/17/2018 13:59	58.90	30.77	355 FAIRFIELD CT (MapBook:5020), JEFFERSON (Contract
SMS201806180005	Traff Stop / Violation	6/18/2018 0:32	6/18/2018 0:51	0.02	19.02	S MAIN ST/RIVERWOOD DR(MapBook:5019) Contract
SMS201806180008	Traff Stop / Violation	6/18/2018 1:39	6/18/2018 1:54	0.00	14.98	N 5TH ST, JEFFERSON/HAZEL ST, JEFFERSON(Ma) Contract
SMS201806180201	Assist Other Agency	6/18/2018 15:50	6/18/2018 17:10	0.00	79.82	694 UNION ST (MapBook:5020), JEFFERSON (S 7 Other
SMS201806180241	Assist Other Agency	6/18/2018 20:58	6/18/2018 22:52	0.02	113.82	191 S 7TH ST (MapBook:5020), JEFFERSON (GREA Contract
SMS201806180243	Drug Offense	6/18/2018 21:37	6/18/2018 22:54	0.00	76.80	191 S 7TH ST (MapBook:5020), JEFFERSON (GREE Contract
SMS201806180251	Suspicious Vehicle	6/18/2018 23:01	6/18/2018 23:17	0.00	15.57	114 N 2ND ST (114 N 2ND ST, @SANTIAM MARI Contract
SMS201806180254	Traff Stop / Violation	6/18/2018 23:28	6/18/2018 23:49	0.00	20.73	N 2ND ST, JEFFERSON/NORTH AV, JEFFERSON(M Contract
SMS201806180257	Traff Stop / Violation	6/18/2018 23:52	6/19/2018 0:00	0.00	7.65	S 5TH ST, JEFFERSON/COLUMBIA ST, JEFFERSON Contract
SMS201806190030	Illegal Parking	6/19/2018 10:34	6/19/2018 10:49	0.00	15.30	S 5TH ST, JEFFERSON/COLUMBIA ST, JEFFERSON Other
SMS201806190068	Traff Stop / Violation	6/19/2018 10:01	6/19/2018 10:07	0.00	6.67	S MAIN ST, JEFFERSON/GREENWOOD DR, JEFFER Other
SMS201806190106	Theft	6/19/2018 12:22	6/19/2018 12:45	0.00	23.50	191 S 7TH ST (MapBook:5020), JEFFERSON (GRE Contract
SMS201806190113	Civil Problem	6/19/2018 11:54	6/19/2018 12:08	0.00	13.65	152 CHARNELTON ST (MapBook:5019), JEFFERSC Other
SMS201806190118	Civil Problem	6/19/2018 12:03	6/19/2018 12:13	0.02	9.87	387 PAMELA CT (MapBook:5020), JEFFERSON (G Other
SMS201806190193	Traff Stop / Violation	6/19/2018 16:22	6/19/2018 16:35	0.00	12.35	GREENWOOD DR/ARLOWENE CT(MapBook:5020) Contract
SMS201806190214	Field Interrogation R	6/19/2018 18:09	6/19/2018 18:21	0.00	11.57	S 6TH ST, JEFFERSON/UNION ST, JEFFERSON(Ma) Contract
SMS201806190218	Miscellaneous Crime	6/19/2018 18:33	6/19/2018 19:40	0.02	67.30	142 S MAIN ST (MapBook:5019), @TOMMYS, JEF Contract
SMS201806190226	Follow Up	6/19/2018 20:02	6/19/2018 20:14	0.00	12.37	481 N 2ND ST (MapBook:5020), JEFFERSON (UN) Other
SMS201806200158	Domestic Disturbanc	6/20/2018 14:13	6/20/2018 15:04	1.90	48.60	555 S MAIN ST (MapBook:5019), JEFFERSON (TA Other
SMS201806200161	Follow Up	6/20/2018 14:45	6/20/2018 17:26	0.00	161.03	191 S 7TH ST (MapBook:5020), JEFFERSON (GREE Contract
SMS201806200182	Traff Stop / Violation	6/20/2018 15:11	6/20/2018 15:20	0.02	8.78	191 S 7TH ST (MapBook:5020), JEFFERSON (GREE Contract
SMS201806200186	Traff Stop / Violation	6/20/2018 15:22	6/20/2018 15:29	0.00	7.03	N 2ND ST, JEFFERSON/CHURCH ST, JEFFERSON(N Contract
SMS201806200196	Domestic Disturbanc	6/20/2018 15:48	6/20/2018 16:26	2.00	35.20	555 S MAIN ST (MapBook:5019), JEFFERSON (TA Other
SMS201806200214	Disturbance	6/20/2018 17:44	6/20/2018 18:01	0.00	16.78	103 OLD PACIFIC HW (MapBook:5019), JEFFERSC Contract
SMS201806210014	Suspicious Vehicle	6/21/2018 8:32	6/21/2018 10:24	1.13	111.60	223 S 6TH ST (MapBook:5020), JEFFERSON (COLL Other
SMS201806210020	Suspicious Activity	6/21/2018 8:07	6/21/2018 8:50	9.03	33.40	510 COLUMBIA ST (MapBook:5020), JEFFERSON Other
SMS201806210227	Fight	6/21/2018 15:24	6/21/2018 16:22	11.00	46.92	173 FERRY ST (MapBook:5019), JEFFERSON (MILI Contract
SMS201806210260	Suspicious Activity	6/21/2018 17:32	6/21/2018 18:07	0.00	34.92	223 S 6TH ST (MapBook:5020), JEFFERSON (COL Contract
SMS201806210268	Suspicious Activity	6/21/2018 18:18	6/21/2018 18:25	0.02	7.50	1247 HAZEL ST (MapBook:5020), JEFFERSON (N Contract
SMS201806210270	Traff Stop / Violation	6/21/2018 18:32	6/21/2018 18:39	0.00	7.25	N MAIN ST, JEFFERSON/CHURCH ST, JEFFERSON Contract
SMS201806210286	Theft	6/21/2018 19:56	6/21/2018 20:28	0.00	32.62	103 OLD PACIFIC HW (MapBook:5019), @JEFFER Contract
SMS201806220026	Fraudulent Documen	6/22/2018 8:54	6/22/2018 9:42	0.00	48.32	165 N 8TH ST (MapBook:5020), JEFFERSON (HAZ Other
SMS201806220040	P&P Check	6/22/2018 9:21	6/22/2018 9:54	0.02	32.38	549 HAZEL ST (MapBook:5020), @HAZEL COURT Other
SMS201806220057	Theft	6/22/2018 10:38	6/22/2018 11:08	0.00	30.42	170 N 11TH ST (MapBook:5020), JEFFERSON (HA Other
SMS201806220079	Suspicious Person	6/22/2018 11:59	6/22/2018 12:25	14.75	11.17	UNION ST, JEFFERSON/S 6TH ST, JEFFERSON(Ma) Other
SMS201806220134	Suspicious Activity	6/22/2018 19:59	6/22/2018 21:02	6.33	57.38	233 S 3RD ST (MapBook:5020), JEFFERSON (COL Other
SMS201806220167	Check Welfare	6/22/2018 19:37	6/22/2018 20:05	14.03	13.62	CEMETERY HILL RD SE, JEFFERSON/SALAMANDEI Other
SMS201806230147	Traff Stop / Violation	6/23/2018 21:32	6/23/2018 21:56	0.02	23.65	S 2ND ST, JEFFERSON/S MAIN ST, JEFFERSON(Mi Other
SMS201806230159	#N/A	6/23/2018 22:46	6/24/2018 4:45	0.00	358.42	JEFFERSON SCIO DR, MARION COUNTY/WEDDLE Other
SMS201806240112	Attempt To Locate Pe	6/24/2018 19:44	6/24/2018 19:50	0.00	5.63	S GRICE LP, JEFFERSON/JEFFERSON SCIO DR, MA Other
SMS201806240121	Citizen Contact / Assi:	6/24/2018 18:56	6/25/2018 0:59	0.00	362.80	840 S 5TH ST (MapBook:5020), JEFFERSON (JEFFI Other
SMS201806250097	P&P Check	6/25/2018 13:17	6/25/2018 13:37	0.00	20.20	731 S GRICE LP (MapBook:5020), JEFFERSON (/S Other
SMS201806250100	P&P Check	6/25/2018 13:41	6/25/2018 13:50	0.00	8.58	245 ARMOR PL (MapBook:5020), JEFFERSON (CC Other
SMS201806250152	Citizen Contact / Assi:	6/25/2018 17:45	6/25/2018 20:31	0.00	165.93	A22 428 S MAIN ST (MapBook:5019), JEFFERSON Other
SMS201806250159	Suspicious Vehicle	6/25/2018 19:59	6/25/2018 22:50	26.00	144.90	310 S MEGAN CT (MapBook:5020), JEFFERSON (/ Other
SMS201806260107	Citizen Contact / Assi:	6/26/2018 12:30	6/26/2018 13:53	0.00	82.87	139 N 6TH ST (MapBook:5020), JEFFERSON (HAZ Other
SMS201806270238	Theft	6/27/2018 16:51	6/27/2018 17:28	0.00	36.88	145 S MAIN ST (MapBook:5019), JEFFERSON (FEI Other
SMS201806270254	Civil Problem	6/27/2018 18:28	6/27/2018 18:49	0.00	20.92	555 S MAIN ST (MapBook:5019), JEFFERSON (TA Other
SMS201806270268	Citizen Contact / Assi:	6/27/2018 22:14	6/27/2018 22:53	0.00	39.27	UNION ST/S 6TH ST(MapBook:5020) Other
SMS201806270276	Traffic Assist	6/27/2018 21:12	6/27/2018 22:06	0.00	53.98	100 N 2ND ST (MapBook:5019), @SANTIAM MAI Other
SMS201806280095	Civil Problem	6/28/2018 12:21	6/28/2018 12:39	0.02	18.30	591 ELM ST (MapBook:5020), JEFFERSON (/N 5TH Other

SMS201806280141	Found Property	6/28/2018 15:21	6/28/2018 15:51	3.80	25.93	484 COLUMBIA ST (MapBook:5020), JEFFERSON	Other
SMS201806280214	Traffic Stop / Violation	6/28/2018 21:32	6/28/2018 21:45	0.00	12.97	HAZEL ST, JEFFERSON/N 7TH ST, JEFFERSON(Ma)	Other
SMS201806290023	Burglary	6/29/2018 7:01	6/29/2018 9:31		149.43	941 N 2ND ST (MapBook:4920), JEFFERSON (/NC	Other
SMS201806290124	Citizen Contact / Assis	6/29/2018 12:32	6/29/2018 13:19		46.92	500 ASHLEY CT (MapBook:4920), JEFFERSON	Other
SMS201806290126	Citizen Contact / Assis	6/29/2018 13:13	6/29/2018 14:24	11.85	59.40	145 S MAIN ST (MapBook:5019), JEFFERSON (FE	Other
SMS201806290129	Suspicious Vehicle	6/29/2018 14:26	6/29/2018 14:32		5.43	410 DELORES DR (MapBook:5020), JEFFERSON (Other
SMS201806290149	Citizen Contact / Assis	6/29/2018 14:46	6/29/2018 15:04	0.72	17.35	503 ASHLEY CT (MapBook:4920), JEFFERSON	Other
SMS201806290196	Found Property	6/29/2018 18:56	6/29/2018 19:07	0.02	11.37	N 2ND ST, JEFFERSON/NORTH AV, JEFFERSON(M	Other
SMS201806290217	Domestic Disturbanc	6/29/2018 21:23	6/29/2018 22:24	3.35	57.98	117 N 9TH ST (MapBook:5020), JEFFERSON (HAZ	Other