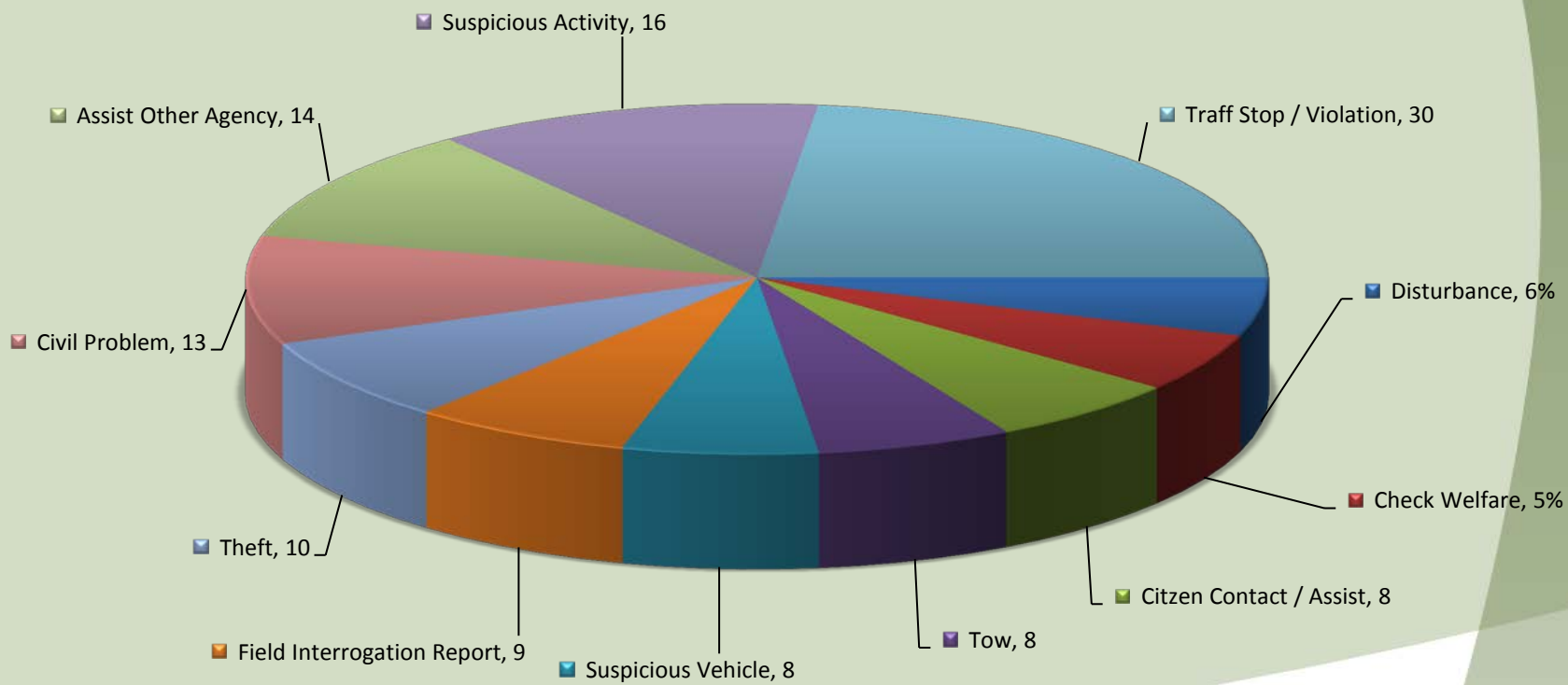
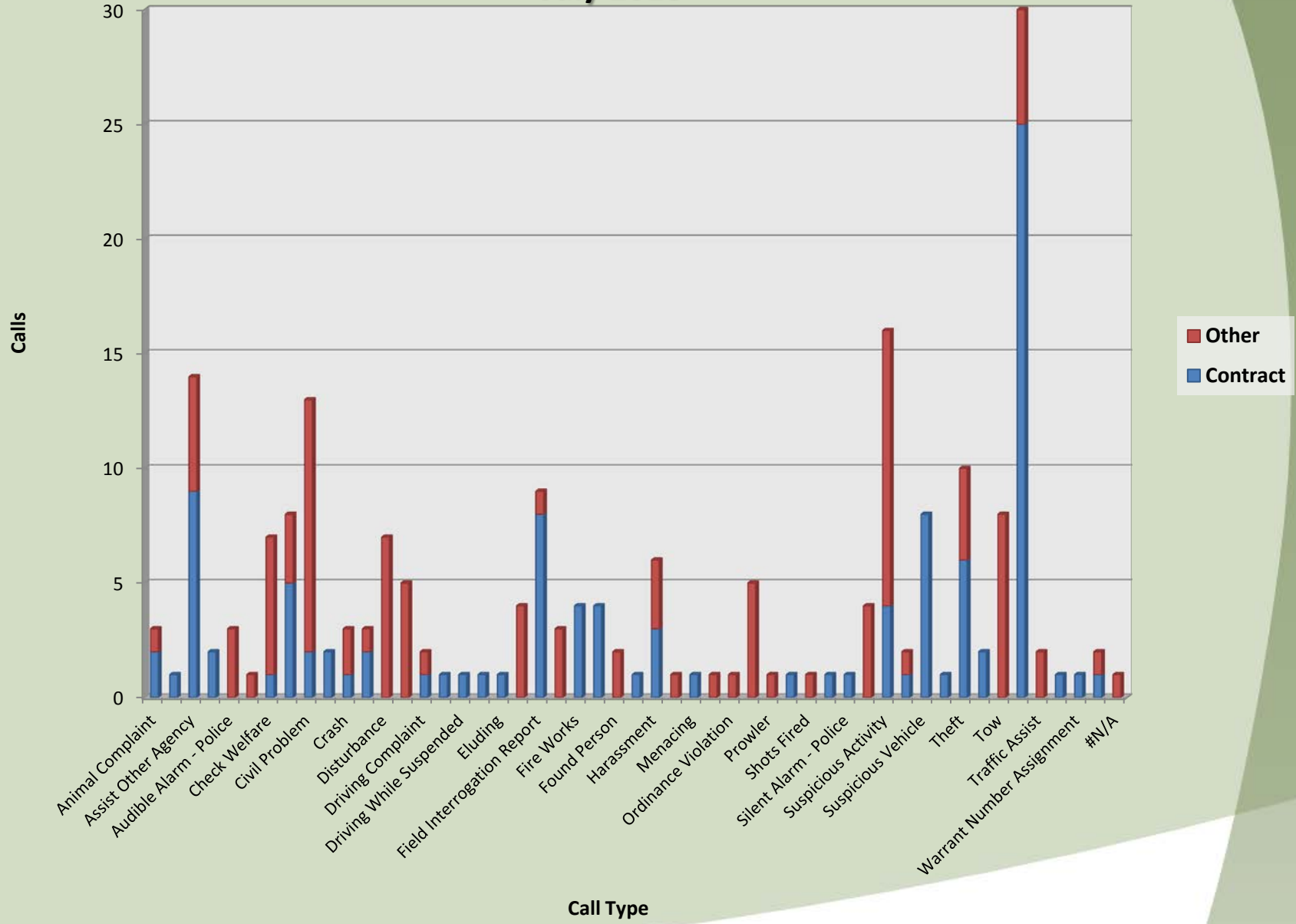


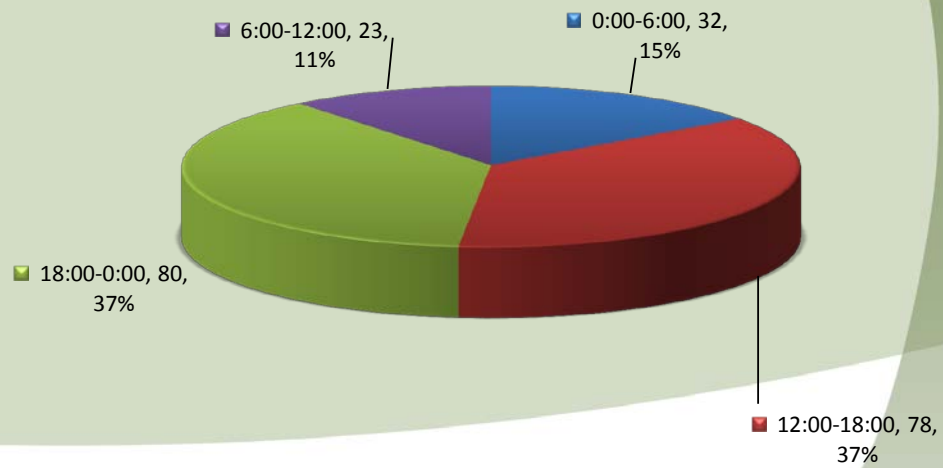
City of Jefferson Top Calls for Service July 2018



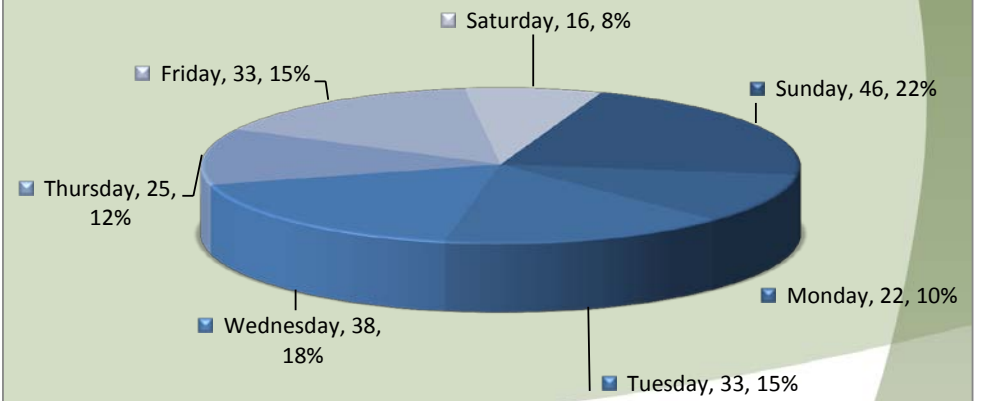
City of Jefferson Call Type by Primary Deputy July 2018



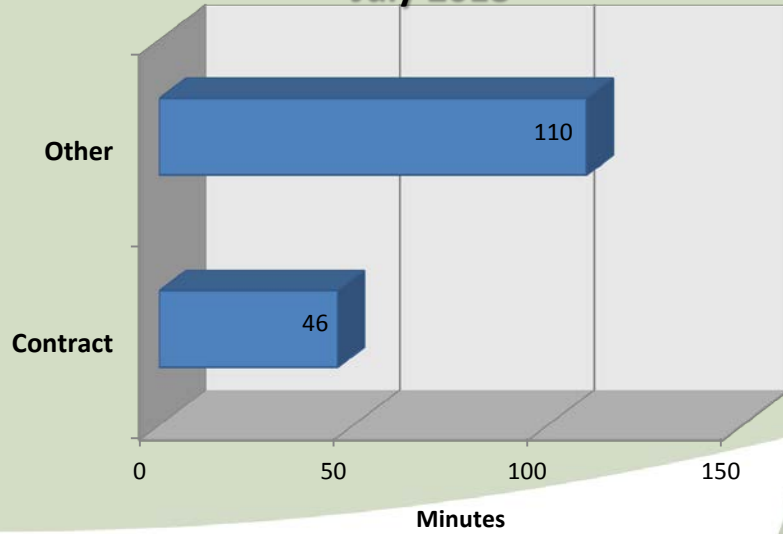
Calls for Service by Hours Range Jefferson - July 2018



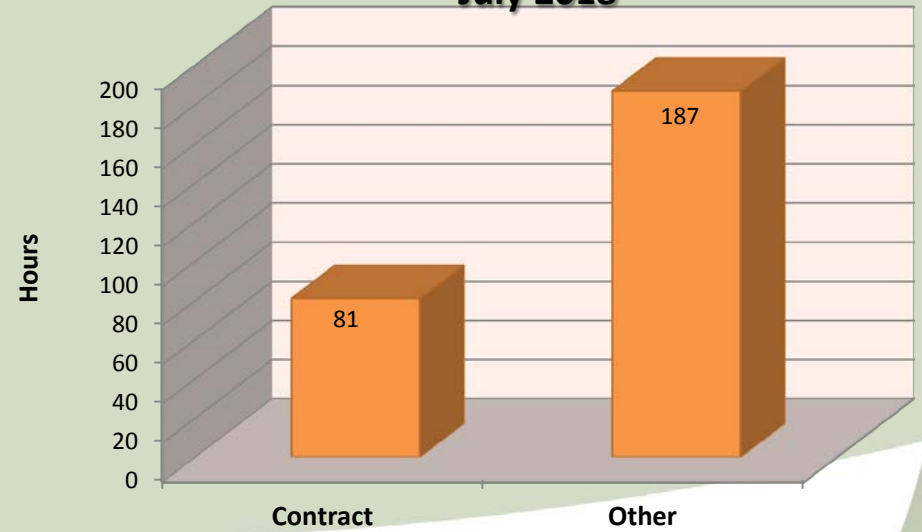
Calls for Service by Day of Week Jefferson - July 2018



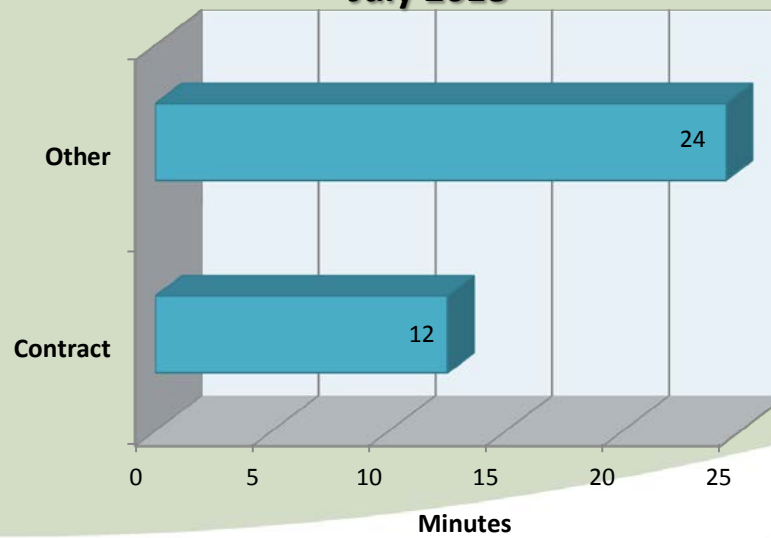
**City of Jefferson
Average Call Length
July 2018**



**City of Jefferson
Total Call Length
July 2018**

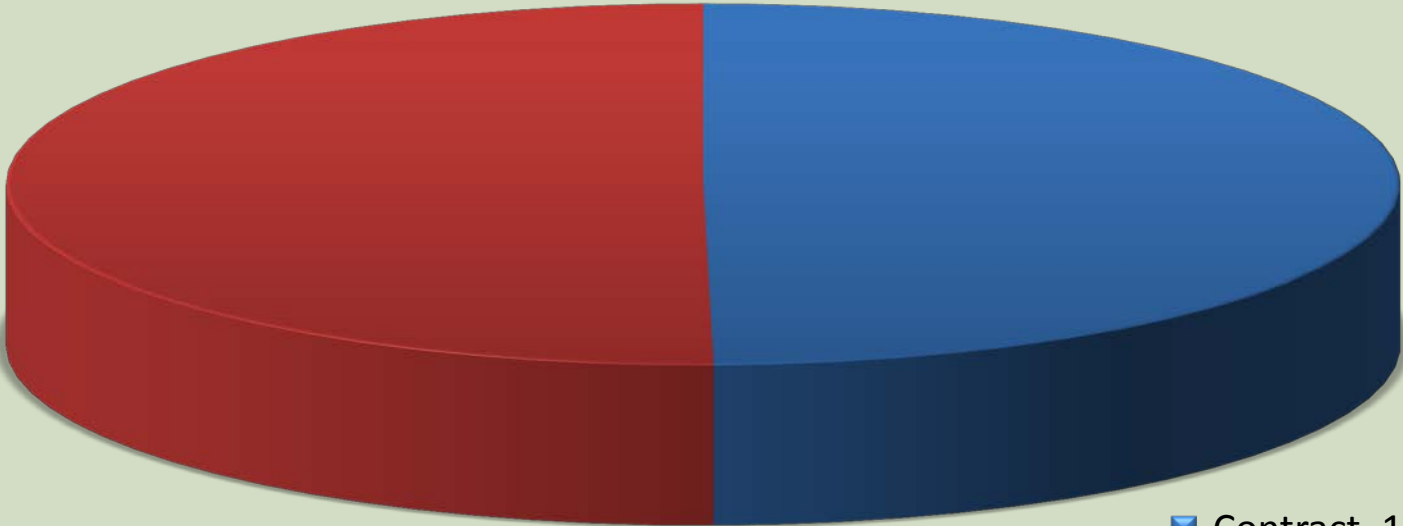


**City of Jefferson
Average Call Arrival Time (Traffic Removed)
July 2018**



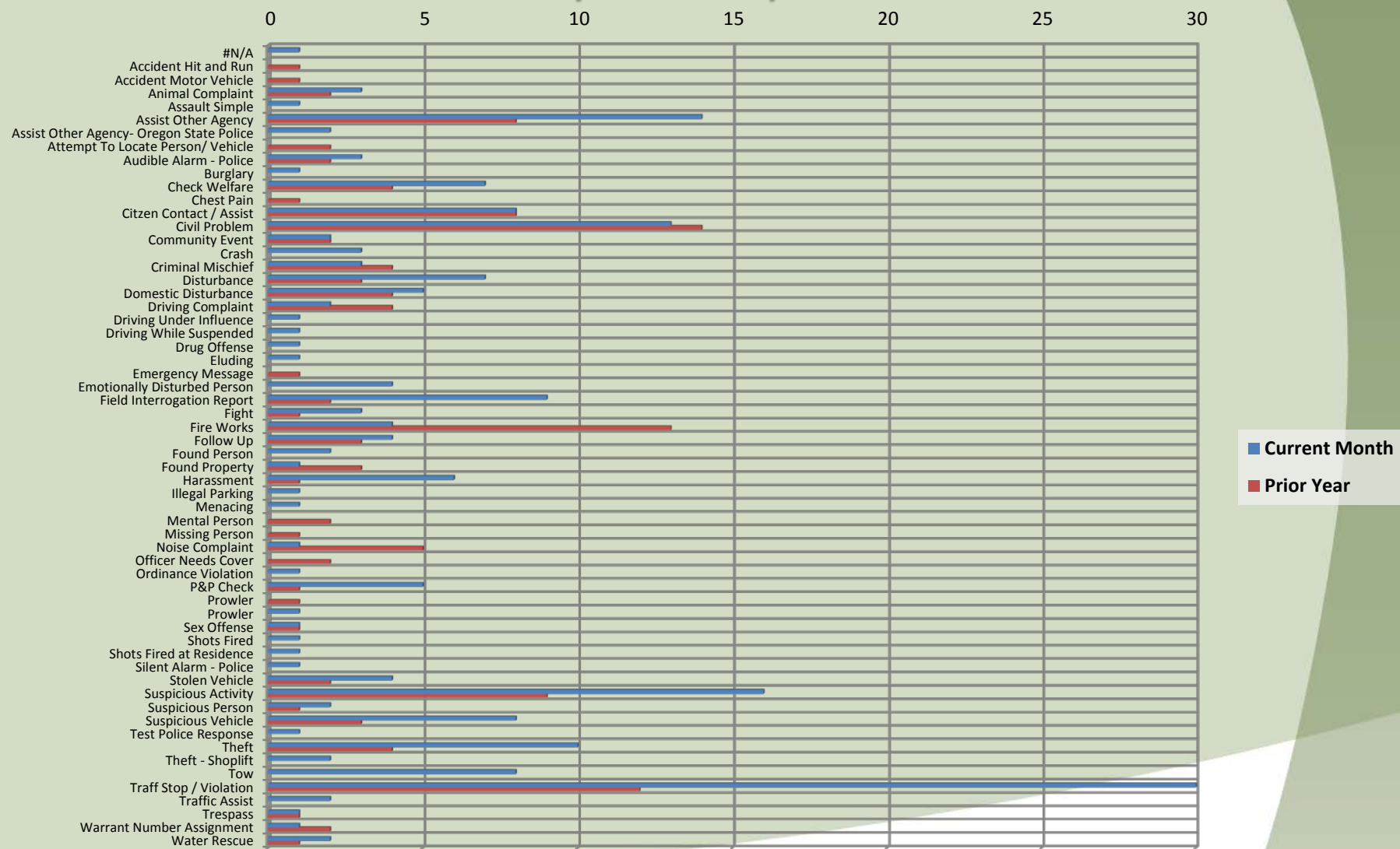
**City of Jefferson
Calls by Primary Deputy
July 2018**

■ Other, 107, 50%



■ Contract, 106, 50%

City of Jefferson July 2017 vs July 2018



Total Calls

EVENTID	Combined Type	DISPATCH DATE	CLEARED DATE	Arrival in Minutes	Call Length in Minutes	LOCATION	Deputy
SMS201807010002	Field Interrogation R	7/1/2018 0:11	7/1/2018 0:22	0.00	10.35	145 S MAIN ST (MapBook:50	Contract
SMS201807010004	Traff Stop / Violation	7/1/2018 0:25	7/1/2018 0:40	0.00	15.17	S MAIN ST/GREENWOOD DR	Contract
SMS201807010069	Theft	7/1/2018 12:08	7/1/2018 20:19	475.58	15.70	665 2ND PL (MapBook:5020)	Contract
SMS201807010129	Animal Complaint	7/1/2018 16:24	7/1/2018 16:37		12.87	FERRY ST, JEFFERSON/MILL S	Contract
SMS201807010163	Field Interrogation R	7/1/2018 20:34	7/1/2018 20:40	0.00	5.85	N 3RD ST/UNION ST(MapBoc	Contract
SMS201807010182	Driving Under Influer	7/1/2018 22:44	7/2/2018 1:08	0.00	143.62	GREENWOOD DR, JEFFERSON	Contract
SMS201807010188	Assist Other Agency	7/1/2018 23:57	7/2/2018 1:40	9.93	93.18	S 5TH ST, JEFFERSON/GREEN	Other
SMS201807020003	Field Interrogation R	7/2/2018 0:49	7/2/2018 0:58	0.00	8.85	UNION ST, JEFFERSON/S 2ND	Other
SMS201807020005	Assist Other Agency	7/2/2018 1:17	7/2/2018 2:12	0.00	54.97	923 S 2ND ST (MapBook:491	Contract
SMS201807020213	Traff Stop / Violation	7/2/2018 22:33	7/2/2018 22:46	0.00	12.48	UNION ST, JEFFERSON/N 7TH	Contract
SMS201807020215	Traff Stop / Violation	7/2/2018 22:46	7/2/2018 23:18	0.00	31.83	N 2ND ST, JEFFERSON/NORTI	Contract
SMS201807030016	Theft		7/3/2018 7:04			204 FAITH ST (MapBook:502	Other
SMS201807030099	Community Event	7/3/2018 12:02	7/3/2018 13:57	0.00	115.10	150 N 2ND ST (MapBook:501	Contract
SMS201807030126	Assist Other Agency	7/3/2018 13:53	7/3/2018 15:03	0.00	70.57	N 6TH ST, JEFFERSON/HAZEL	Contract
SMS201807030222	Stolen Vehicle	7/3/2018 22:43	7/4/2018 2:49	23.32	222.68	774 S GRICE LP (MapBook:5C	Other
SMS201807030228	Assist Other Agency	7/3/2018 23:18	7/4/2018 2:50	0.02	211.62	411 S ALI CT (MapBook:5020	Other
SMS201807030229	Suspicious Activity	7/4/2018 0:54	7/4/2018 2:52	5.77	112.50	232 S 2ND ST (MapBook:501	Other
SMS201807040044	Stolen Vehicle	7/4/2018 9:41	7/4/2018 10:51	31.85	38.07	871 N 3RD ST (MapBook:492	Other
SMS201807040085	Follow Up	7/4/2018 12:56	7/4/2018 14:12	0.00	76.10	871 N 3RD ST (MapBook:492	Contract
SMS201807040105	Follow Up	7/4/2018 13:59	7/4/2018 14:49	0.00	50.38	774 S GRICE LP (MapBook:5C	Contract
SMS201807040123	Assist Other Agency	7/4/2018 15:50	7/4/2018 17:22	0.02	92.52	150 N 2ND ST (150 N 2ND S	Contract
SMS201807040148	Traff Stop / Violation	7/4/2018 18:20	7/4/2018 18:51	0.00	30.48	786 JEFFERSON MARION RD	Contract
SMS201807040181	Fire Works	7/4/2018 20:34	7/4/2018 20:48	5.40	8.37	480 S 5TH ST (MapBook:502)	Contract
SMS201807040224	Fire Works	7/4/2018 22:04	7/4/2018 22:33		29.48	114 N 10TH ST (MapBook:50	Contract
SMS201807040249	Traff Stop / Violation	7/4/2018 23:12	7/4/2018 23:25	0.00	13.55	N 2ND ST, JEFFERSON/SANTI	Contract
SMS201807040256	Suspicious Activity	7/4/2018 23:53	7/5/2018 0:25	8.27	24.38	204 N 2ND ST (MapBook:501	Contract
SMS201807050001	Traff Stop / Violation	7/5/2018 0:01	7/5/2018 0:09	0.00	8.15	N 2ND ST, JEFFERSON/HAZEL	Other
SMS201807050052	Civil Problem	7/5/2018 9:16	7/5/2018 9:23	0.02	7.08	158 N 3RD ST (MapBook:502	Other
SMS201807050175	Traff Stop / Violation	7/5/2018 14:56	7/5/2018 15:02	0.00	6.35	925 S MAIN ST (MapBook:50	Other
SMS201807050243	Assist Other Agency-	7/5/2018 18:56	7/5/2018 19:09	0.00	12.70	S 5TH ST, JEFFERSON/JEFFER	Contract
SMS201807060132	Assist Other Agency	7/6/2018 13:34	7/6/2018 14:01	10.07	17.17	741 S SUNRISE DR (MapBook	Contract
SMS201807060207	Stolen Vehicle	7/6/2018 18:32	7/6/2018 22:59	8.87	258.35	510 COLUMBIA ST (MapBook	Other
SMS201807060209	Suspicious Vehicle	7/6/2018 22:55	7/6/2018 23:09		13.78	157 N 12TH ST (MapBook:50	Contract
SMS201807060248	Suspicious Activity	7/6/2018 23:04	7/6/2018 23:27	3.17	19.45	182 N 9TH ST (MapBook:502	Contract
SMS201807060250	Fire Works	7/6/2018 23:16	7/6/2018 23:27	2.17	8.22	161 TANGLEWOOD DR (Map	Contract
SMS201807070091	Silent Alarm - Police	7/7/2018 15:24	7/7/2018 16:18	3.78	50.13	152 S 2ND ST (MapBook:501	Contract
SMS201807080009	Suspicious Activity	7/8/2018 1:03	7/8/2018 3:33	18.08	132.10	286 HIGH ST (MapBook:502C	Other
SMS201807080049	Assist Other Agency	7/8/2018 9:00	7/8/2018 9:08		8.28	103 OLD PACIFIC HW (MapB	Other
SMS201807080053	Suspicious Activity	7/8/2018 10:10	7/8/2018 11:02	31.28	20.32	510 COLUMBIA ST (MapBook	Other
SMS201807080078	Disturbance	7/8/2018 12:45	7/8/2018 17:33	20.50	267.13	652 S SUNRISE DR (MapBook	Other
SMS201807080107	Theft	7/8/2018 17:02	7/9/2018 4:08		665.83	114 N 2ND ST (MapBook:501	Other
SMS201807080156	Emotionally Disturbe	7/8/2018 23:38	7/9/2018 4:11	23.83	249.12	189 N MAIN ST (MapBook:5	Other
SMS201807090065	Civil Problem	7/9/2018 10:46	7/9/2018 11:23	0.00	37.17	397 DOVER CT (MapBook:50	Other
SMS201807090073	Stolen Vehicle	7/9/2018 11:41	7/9/2018 13:08	31.87	55.65	467 CEMETERY HILL RD SE (N	Other
SMS201807090142	P&P Check	7/9/2018 14:59	7/9/2018 15:10	0.00	10.63	351 S MAIN ST (MapBook:50	Other
SMS201807090147	P&P Check	7/9/2018 15:12	7/9/2018 15:26	0.02	14.10	191 S 7TH ST (MapBook:502	Other
SMS201807090152	P&P Check	7/9/2018 15:27	7/9/2018 15:44	0.02	16.55	297 N 5TH ST (MapBook:502	Other
SMS201807090169	P&P Check	7/9/2018 16:07	7/9/2018 16:15	0.02	8.57	258 UNION ST (MapBook:50	Other
SMS201807100003	Harassment	7/10/2018 2:23	7/10/2018 4:55		151.37	413 S ALI CT (MapBook:5020	Other
SMS201807100013	Suspicious Activity	7/10/2018 6:50	7/10/2018 7:28		38.18	469 N 3RD ST (MapBook:502	Other
SMS201807100162	Civil Problem	7/10/2018 15:49	7/10/2018 17:51		121.77	510 COLUMBIA ST (MapBook	Other
SMS201807100201	Domestic Disturbanc	7/10/2018 19:23	7/11/2018 0:45	20.12	301.85	322 CONSER ST #7 (MapBook	Other
SMS201807100206	Citizen Contact / Assi	7/10/2018 20:01	7/10/2018 20:34	0.00	32.90	347 UNIVERSITY ST (MapBoc	Other
SMS201807100225	Suspicious Activity	7/11/2018 0:02	7/11/2018 1:15	28.20	45.27	189 N MAIN ST (MapBook:5C	Other
SMS201807110009	Suspicious Activity	7/11/2018 3:31	7/11/2018 4:26	17.60	37.18	513 COLUMBIA ST (MapBook	Other
SMS201807110020	Audible Alarm - Polic	7/11/2018 7:33	7/11/2018 10:16		163.17	518 N 2ND ST (MapBook:501	Other
SMS201807110021	Audible Alarm - Police		7/11/2018 7:50			518 N 2ND ST (MapBook:501	Other
SMS201807110213	Traff Stop / Violation	7/11/2018 16:00	7/11/2018 16:46	0.00	45.57	N 3RD ST, JEFFERSON/MARIC	Contract
SMS201807110247	Assault Simple	7/11/2018 20:18	7/11/2018 20:43		25.40	FERRY ST, JEFFERSON/MILL S	Contract
SMS201807110260	Traff Stop / Violation	7/11/2018 21:30	7/11/2018 21:43	0.00	13.30	100 S MAIN ST (MapBook:50	Contract
SMS201807110261	Traff Stop / Violation	7/11/2018 21:45	7/11/2018 21:59	0.00	14.87	114 N 2ND ST (114 N 2ND S	Contract
SMS201807120009	Found Person	7/12/2018 2:19	7/12/2018 4:58	23.78	135.72	351 S MAIN ST (MapBook:50	Other
SMS201807120050	Theft - Shoplift	7/12/2018 9:23	7/12/2018 13:02	205.02	14.47	237 N 2ND ST (MapBook:502	Contract
SMS201807120082	Check Welfare	7/12/2018 10:51	7/12/2018 12:00	24.27	44.52	465 S MAIN ST (MapBook:50	Other
SMS201807120120	Citizen Contact / Assi	7/12/2018 13:47	7/12/2018 13:53		6.40	465 S MAIN ST (MapBook:50	Other
SMS201807120166	Theft	7/12/2018 15:48	7/12/2018 18:47		179.05	714 S GRICE LP (MapBook:5C	Contract
SMS201807130038	Harassment	7/13/2018 10:07	7/14/2018 1:44	659.87	277.18	428 S MAIN ST (MapBook:50	Other
SMS201807130143	Suspicious Activity	7/13/2018 15:39	7/13/2018 15:55		15.73	MILL ST, JEFFERSON/OLD PA	Other
SMS201807130151	Theft	7/13/2018 19:00	7/14/2018 1:45		404.65	584 ASHLEY CT (MapBook:45	Other
SMS201807130183	Domestic Disturbanc	7/13/2018 19:51	7/14/2018 1:48	32.87	323.85	278 N 6TH ST (MapBook:502	Other
SMS201807130187	Civil Problem	7/13/2018 20:29	7/14/2018 4:03	13.75	440.58	840 S 5TH ST (MapBook:502)	Other
SMS201807130217	Check Welfare		7/14/2018 0:23			340 FAIRFIELD CT (MapBook	Other
SMS201807140021	Suspicious Activity	7/14/2018 3:27	7/14/2018 4:35	16.85	51.38	730 S GRICE LP (MapBook:5C	Other

SMS201807140065	Citizen Contact / Assi	7/14/2018 14:04	7/14/2018 14:26	8.30	14.03	S GRICE LP, JEFFERSON/S DYI Contract
SMS201807140067	Driving While Susper	7/14/2018 14:24	7/14/2018 15:41	0.00	76.65	GREENWOOD DR, JEFFERSON Contract
SMS201807140084	Traff Stop / Violation	7/14/2018 16:28	7/14/2018 16:42	0.00	13.97	N 2ND ST, JEFFERSON/HAZEL Contract
SMS201807140145	Shots Fired	7/14/2018 23:09	7/15/2018 2:26	58.45	138.35	HIGH ST/S 5TH ST(MapBook: Other
SMS201807150004	Domestic Disturbanc	7/15/2018 0:19	7/15/2018 1:51	14.52	77.22	270 CHURCH ST (MapBook:5 Other
SMS201807150008	Noise Complaint	7/15/2018 1:28	7/15/2018 2:11		43.25	582 COLUMBIA ST (MapBook Other
SMS201807150088	Check Welfare	7/15/2018 15:11	7/15/2018 21:14	50.38	312.50	555 S MAIN ST (MapBook:50 Other
SMS201807150109	Tow	7/15/2018 17:14	7/15/2018 17:20		5.60	103 OLD PACIFIC HW (MapB Other
SMS201807150110	Tow	7/15/2018 17:15	7/15/2018 17:20		5.38	103 OLD PACIFIC HW (MapB Other
SMS201807150115	Check Welfare	7/15/2018 20:47	7/15/2018 20:56		9.18	S 2ND ST, JEFFERSON/S MAIL Other
SMS201807150117	Suspicious Person	7/15/2018 17:34	7/15/2018 18:26		52.38	JEFFERSON MARION RD/CEN Other
SMS201807150121	Tow	7/15/2018 20:54	7/15/2018 21:00		5.53	159 S MAIN ST (MapBook:50 Other
SMS201807150133	Tow	7/15/2018 21:12	7/15/2018 21:18		5.97	159 S MAIN ST (MapBook:50 Other
SMS201807150136	Crash	7/15/2018 19:27	7/15/2018 22:01	18.58	136.30	924 S MAIN ST (MapBook:50 Other
SMS201807150138	Found Person	7/15/2018 19:41	7/16/2018 3:26		464.45	493 N 3RD ST (MapBook:502 Other
SMS201807150146	Check Welfare	7/15/2018 21:04	7/15/2018 22:01	1.85	55.37	347 UNIVERSITY ST (MapBoc Other
SMS201807150151	Domestic Disturbanc	7/15/2018 22:00	7/15/2018 23:28	4.65	83.15	S 5TH ST, JEFFERSON/COLUM Other
SMS201807150154	Traff Stop / Violation	7/15/2018 22:19	7/15/2018 23:15	0.00	56.27	HAZEL ST, JEFFERSON/S 7TH Other
SMS201807160121	Civil Problem	7/16/2018 12:20	7/16/2018 12:34	0.00	14.02	360 S 5TH ST (MapBook:502 Other
SMS201807160155	Emotionally Disturbe	7/16/2018 18:13	7/17/2018 0:26		373.18	N 2ND ST/HAZEL ST(MapBoo Other
SMS201807160213	Fight	7/16/2018 20:40	7/17/2018 3:50		401.82	103 OLD PACIFIC HW (MapB Other
SMS201807170001	Animal Complaint	7/17/2018 0:45	7/17/2018 3:09	24.53	120.25	S MAIN ST/GREENWOOD DR Other
SMS201807170006	Suspicious Activity	7/17/2018 1:12	7/17/2018 2:27	3.38	71.25	519 SUNRISE CT (MapBook:5 Other
SMS201807170209	Shots Fired at Reside	7/17/2018 15:40	7/17/2018 17:46	27.40	98.35	A161 191 S 7TH ST (MapBoc Contract
SMS201807170228	Follow Up	7/17/2018 17:43	7/17/2018 18:55	8.37	63.25	157 N 12TH ST (MapBook:50 Contract
SMS201807170242	Traff Stop / Violation	7/17/2018 18:54	7/17/2018 19:14	0.00	20.43	N 2ND ST, JEFFERSON/NORT Contract
SMS201807170244	Check Welfare	7/17/2018 19:13	7/17/2018 22:29	3.52	192.80	HIGH ST, JEFFERSON/DELORI Contract
SMS201807170252	Assist Other Agency	7/17/2018 20:10	7/17/2018 22:27	0.02	137.48	220 HIGH ST (MapBook:502C Contract
SMS201807170267	Suspicious Vehicle	7/17/2018 23:10	7/17/2018 23:37	0.00	26.32	726 S GRICE LP (MapBook:5C Contract
SMS201807170268	Suspicious Vehicle	7/17/2018 23:14	7/17/2018 23:35	0.02	21.40	JEFFERSON SCIO DR/S GRICE Contract
SMS201807180059	Civil Problem	7/18/2018 10:37	7/18/2018 10:50		13.55	145 S MAIN ST #8 , JEFFERSC Contract
SMS201807180064	Civil Problem	7/18/2018 11:03	7/18/2018 11:38	0.02	34.83	549 HAZEL ST (MapBook:502 Other
SMS201807180087	Traff Stop / Violation	7/18/2018 12:25	7/18/2018 13:10	0.00	45.08	600 N SUNRISE DR (MapBoo Contract
SMS201807180129	Tow	7/18/2018 14:53	7/18/2018 14:59		5.48	103 OLD PACIFIC HW (MapB Other
SMS201807180193	Domestic Disturbance		7/18/2018 19:53			258 UNION ST (MapBook:50 Other
SMS201807180194	Disturbance	7/18/2018 19:43	7/19/2018 2:32	19.68	389.20	258 UNION ST (MapBook:50 Other
SMS201807180219	Follow Up	7/18/2018 22:19	7/18/2018 23:10	0.02	50.95	114 N 2ND ST (114 N 2ND S Contract
SMS201807190021	Disturbance	7/19/2018 6:26	7/19/2018 10:44	32.73	224.75	340 SUNNYMEADE CT (MapE Other
SMS201807190062	Menacing	7/19/2018 12:08	7/19/2018 13:07	39.80	19.40	A143 103 OLD PACIFIC HW / Contract
SMS201807190174	P&P Check	7/19/2018 13:45	7/19/2018 14:18	0.00	33.52	555 S MAIN ST (MapBook:50 Other
SMS201807190218	Traff Stop / Violation	7/19/2018 16:00	7/19/2018 16:07	0.00	7.32	N 2ND ST, JEFFERSON/HAZEL Other
SMS201807190236	Found Property	7/19/2018 16:56	7/19/2018 17:07	0.00	10.70	128 N MAIN ST (MapBook:5C Contract
SMS201807190241	Criminal Mischief	7/19/2018 17:11	7/19/2018 17:28		16.48	188 TANGLEWOOD DR (Map Contract
SMS201807190278	Field Interrogation R	7/19/2018 20:09	7/19/2018 21:19	0.02	69.65	UNIVERSITY ST, JEFFERSON/I Contract
SMS201807190283	Field Interrogation R	7/19/2018 21:05	7/19/2018 21:16	0.02	11.57	748 S GRICE LP (MapBook:51 Contract
SMS201807190286	Field Interrogation R	7/19/2018 21:18	7/19/2018 21:30	0.00	11.88	HAZEL ST, JEFFERSON/N 5TH Contract
SMS201807190288	Field Interrogation R	7/19/2018 21:26	7/19/2018 21:32	0.00	6.57	191 S 7TH ST (MapBook:502 Contract
SMS201807190297	Traff Stop / Violation	7/19/2018 22:09	7/19/2018 22:20	0.00	11.63	HAZEL ST, JEFFERSON/N 7TH Contract
SMS201807200118	Theft	7/20/2018 12:46	7/20/2018 13:09		23.33	1143 HAZEL ST (MapBook:50 Contract
SMS201807200132	Traff Stop / Violation	7/20/2018 13:19	7/20/2018 13:36	0.00	17.17	100 N 2ND ST (MapBook:501 Contract
SMS201807200151	Suspicious Activity	7/20/2018 14:14	7/20/2018 14:38	2.58	21.30	655 S MAIN ST (MapBook:50 Contract
SMS201807200162	Warrant Number Ass	7/20/2018 14:46	7/20/2018 16:45	0.00	118.47	FERRY ST, JEFFERSON/MILL S Contract
SMS201807200168	Suspicious Activity	7/20/2018 14:58	7/20/2018 15:41	9.67	32.92	510 COLUMBIA ST (MapBoo Contract
SMS201807200192	Crash	7/20/2018 16:12	7/20/2018 16:45	1.35	32.10	MILL ST, JEFFERSON/OLD PA Contract
SMS201807200196	Trespass	7/20/2018 16:42	7/20/2018 17:13	0.00	31.10	160 UNION ST (MapBook:50 Contract
SMS201807200203	Community Event	7/20/2018 17:35	7/20/2018 19:17	0.00	102.73	UNIVERSITY ST/N 3RD ST(Ma Contract
SMS201807200206	Suspicious Person	7/20/2018 18:12	7/20/2018 21:27	0.60	193.57	220 HIGH ST (MapBook:502C Contract
SMS201807200207	Theft - Shoplift	7/20/2018 18:21	7/20/2018 19:16	2.27	52.67	237 N 2ND ST (237 N 2ND S Contract
SMS201807200220	Test Police Response	7/20/2018 19:19	7/20/2018 19:33	0.00	14.07	220 HIGH ST (MapBook:502C Contract
SMS201807200223	Field Interrogation R	7/20/2018 19:43	7/20/2018 20:17	0.00	34.65	FERRY ST, JEFFERSON/S MAIL Contract
SMS201807200228	Traff Stop / Violation	7/20/2018 20:34	7/20/2018 20:56	0.00	22.08	HIGH ST, JEFFERSON/2ND PL Contract
SMS201807200243	Suspicious Vehicle	7/20/2018 22:02	7/20/2018 22:13	0.00	11.25	615 N 2ND ST (615 N 2ND S Contract
SMS201807200244	Fire Works	7/20/2018 22:11	7/20/2018 22:36	2.77	21.93	195 TANGLEWOOD DR (Map Contract
SMS201807200255	Driving Complaint	7/20/2018 23:31	7/20/2018 23:51		20.08	MP 6 (HW 164 MP 6 ,@HW Other
SMS201807210115	Harassment	7/21/2018 17:31	7/21/2018 19:03		92.57	659 HIGH CT (MapBook:502C Contract
SMS201807210160	Water Rescue	7/21/2018 22:08	7/22/2018 2:26	1.20	257.08	OLD PACIFIC HW/MILL ST(M: Other
SMS201807210172	Prowler	7/21/2018 23:32	7/22/2018 2:07	3.88	150.55	1096 FILBERT ST (MapBook:5 Other
SMS201807220019	Audible Alarm - Polic	7/22/2018 3:39	7/22/2018 5:12	20.78	72.82	187 N 2ND ST (MapBook:502 Other
SMS201807220037	Burglary	7/22/2018 8:41	7/22/2018 16:24	28.98	434.25	157 N 2ND ST (MapBook:502 Other
SMS201807220075	Disturbance	7/22/2018 11:51	7/22/2018 12:05		13.87	489 HURON CT (MapBook:5C Other
SMS201807220114	Illegal Parking	7/22/2018 15:56	7/22/2018 18:58		181.93	MILL ST/FERRY ST(MapBook: Other
SMS201807220115	Theft	7/22/2018 15:41	7/22/2018 17:26		105.15	868 N 2ND ST (MapBook:491 Other
SMS201807220124	Crash	7/22/2018 16:09	7/22/2018 17:53	14.32	89.33	103 OLD PACIFIC HW (MapB Other
SMS201807220134	Traffic Assist	7/22/2018 17:31	7/22/2018 17:46	0.00	14.87	NORTH AV, JEFFERSON/N 2N Other

SMS201807220141	Tow	7/22/2018 18:09	7/22/2018 18:14		5.25	159 S MAIN ST (MapBook:50 Other
SMS201807220149	Ordinance Violation	7/22/2018 20:56	7/22/2018 21:02		5.83	234 MILL ST (MapBook:5019 Other
SMS201807220150	Tow	7/22/2018 20:39	7/22/2018 20:44		5.33	159 S MAIN ST (MapBook:50 Other
SMS201807220156	Fight	7/22/2018 20:00	7/23/2018 1:12	18.27	293.52	145 S MAIN ST (MapBook:50 Other
SMS201807220178	Assist Other Agency		7/22/2018 22:34			162 N 10TH ST (MapBook:50 Other
SMS201807230111	Citizen Contact / Assi	7/23/2018 15:02	7/23/2018 15:57	0.02	55.05	643 HIGH CT (MapBook:502 Other
SMS201807230159	Suspicious Activity	7/23/2018 21:09	7/23/2018 21:16		6.72	145 S MAIN ST (MapBook:50 Other
SMS201807240002	Disturbance	7/24/2018 1:07	7/24/2018 1:13		5.83	671 2ND PL (MapBook:5020) Other
SMS201807240010	Criminal Mischief	7/24/2018 5:32	7/24/2018 6:50		77.70	353 CHURCH ST (MapBook:5 Other
SMS201807240056	Civil Problem	7/24/2018 9:17	7/24/2018 9:48	0.02	30.87	549 HAZEL ST (MapBook:502 Other
SMS201807240069	Civil Problem	7/24/2018 9:43	7/24/2018 10:01	0.00	17.32	220 HIGH ST (MapBook:502C Other
SMS201807240073	Civil Problem	7/24/2018 9:56	7/24/2018 10:06	0.00	9.83	204 N 2ND ST (MapBook:501 Other
SMS201807240109	Check Welfare	7/24/2018 12:15	7/24/2018 14:20	34.32	91.57	751 S SUNRISE DR (MapBook Other
SMS201807240122	Assist Other Agency	7/24/2018 14:32	7/24/2018 15:34	15.90	45.88	114 N 2ND ST (MapBook:501 Other
SMS201807240165	Citizen Contact / Assi	7/24/2018 15:11	7/24/2018 15:20	0.02	9.88	191 S 7TH ST (MapBook:502I Contract
SMS201807240181	Civil Problem	7/24/2018 16:11	7/24/2018 16:28	0.02	16.72	493 N 3RD ST (MapBook:502 Contract
SMS201807240188	Suspicious Vehicle	7/24/2018 16:31	7/24/2018 16:42	0.00	10.33	MILL ST/FERRY ST(MapBook: Contract
SMS201807240194	#N/A	7/24/2018 17:04	7/24/2018 18:19	0.02	74.38	549 HAZEL ST (MapBook:502 Other
SMS201807240201	Citizen Contact / Assi	7/24/2018 17:58	7/24/2018 18:16		18.22	453 HURON CT (MapBook:5C Contract
SMS201807250001	Disturbance	7/25/2018 0:10	7/25/2018 1:32	22.13	59.93	443 HIGH ST (MapBook:502C Other
SMS201807250124	Assist Other Agency	7/25/2018 12:24	7/25/2018 15:31	0.02	186.33	158 N 3RD ST (MapBook:502 Contract
SMS201807250135	Criminal Mischief	7/25/2018 13:17	7/25/2018 14:05	1.07	47.08	356 N 3RD ST (MapBook:502 Contract
SMS201807250158	Animal Complaint	7/25/2018 14:02	7/25/2018 14:20	0.02	17.43	355 FAIRFIELD CT (MapBook Contract
SMS201807250168	Citizen Contact / Assi	7/25/2018 14:19	7/25/2018 15:21	0.02	61.63	751 S SUNRISE DR (MapBook Contract
SMS201807250184	Theft	7/25/2018 15:24	7/25/2018 15:45	3.85	17.22	232 CHARNELTON ST (MapB Contract
SMS201807250192	Assist Other Agency	7/25/2018 15:56	7/25/2018 20:04		247.88	MILL ST/FERRY ST(MapBook: Contract
SMS201807250194	Assist Other Agency	7/25/2018 16:05	7/25/2018 17:52	0.02	107.25	191 S 7TH ST (MapBook:502I Contract
SMS201807250195	Drug Offense	7/25/2018 17:47	7/25/2018 17:53		5.65	191 S 7TH ST (MapBook:502I Contract
SMS201807250203	Sex Offense	7/25/2018 16:48	7/25/2018 17:09	0.00	21.05	457 DOVER CT (MapBook:50 Contract
SMS201807250214	Traff Stop / Violation	7/25/2018 17:59	7/25/2018 18:13	0.00	13.50	S 2ND ST, JEFFERSON/S MAII Contract
SMS201807250237	Traff Stop / Violation	7/25/2018 21:16	7/25/2018 21:27	0.02	11.57	TANGLEWOOD DR, JEFFERSC Contract
SMS201807250241	Traff Stop / Violation	7/25/2018 21:55	7/25/2018 22:04	0.00	9.37	N 2ND ST, JEFFERSON/UNIOI Contract
SMS201807250243	Traff Stop / Violation	7/25/2018 22:02	7/25/2018 22:16	0.00	13.22	780 N 2ND ST (780 N 2ND S Contract
SMS201807250248	Harassment	7/25/2018 22:37	7/26/2018 1:06	6.15	142.28	585 HIGH CT (MapBook:502C Contract
SMS201807260202	Citizen Contact / Assi	7/26/2018 20:17	7/26/2018 20:35	0.02	17.48	173 GREENWOOD DR (MapB Contract
SMS201807260204	Traff Stop / Violation	7/26/2018 21:02	7/26/2018 21:12	0.00	9.93	N 2ND ST, JEFFERSON/NORT Contract
SMS201807260205	Harassment	7/26/2018 21:06	7/26/2018 21:47	0.65	39.90	145 S MAIN ST (MapBook:50 Contract
SMS201807260210	Suspicious Vehicle	7/26/2018 21:42	7/26/2018 21:56	0.00	13.78	103 OLD PACIFIC HW (103 C Contract
SMS201807260222	Emotionally Disturbe	7/26/2018 23:45	7/27/2018 1:01	18.80	57.30	486 S MAIN ST (MapBook:50 Other
SMS201807270172	Assist Other Agency-	7/27/2018 16:22	7/27/2018 17:34	0.00	72.22	N 2ND ST, JEFFERSON/UNIVE Contract
SMS201807270181	Water Rescue	7/27/2018 17:29	7/27/2018 20:28	7.50	172.10	MILL ST/FERRY ST(MapBook: Contract
SMS201807270186	Driving Complaint	7/27/2018 18:19	7/27/2018 18:34		14.35	OLD PACIFIC HW, JEFFERSON Contract
SMS201807270217	Traff Stop / Violation	7/27/2018 21:47	7/27/2018 22:03	0.00	15.50	S 5TH ST, JEFFERSON/COLUN Contract
SMS201807270228	Suspicious Vehicle	7/27/2018 23:15	7/27/2018 23:33	1.43	17.35	142 S MAIN ST (142 S MAIN Contract
SMS201807270232	Traff Stop / Violation	7/27/2018 23:40	7/27/2018 23:55	0.02	14.82	N 2ND ST, JEFFERSON/UNIVE Contract
SMS201807280004	Traff Stop / Violation	7/28/2018 0:34	7/28/2018 0:45	0.00	11.60	HAZEL ST, JEFFERSON/N 3RD Contract
SMS201807280006	Suspicious Vehicle	7/28/2018 0:51	7/28/2018 1:03	0.00	11.55	S GRICE LP, JEFFERSON/JEFFI Contract
SMS201807280010	Traff Stop / Violation	7/28/2018 1:10	7/28/2018 1:16	0.00	6.53	S MAIN ST, JEFFERSON/UNIC Contract
SMS201807280011	Theft	7/28/2018 1:11	7/28/2018 4:17	1.93	184.15	673 S 5TH ST (MapBook:502I Contract
SMS201807280013	Eluding	7/28/2018 2:01	7/28/2018 4:17	0.00	136.00	S MAIN ST, JEFFERSON/UNIC Contract
SMS201807280015	Assist Other Agency	7/28/2018 3:11	7/28/2018 4:16	0.00	64.95	S 5TH ST, JEFFERSON/JEFFER Contract
SMS201807280176	Traff Stop / Violation	7/28/2018 19:22	7/28/2018 19:40	0.00	17.83	N 2ND ST, JEFFERSON/HAZEL Contract
SMS201807290013	Suspicious Activity	7/29/2018 3:49	7/29/2018 4:56	18.97	48.27	182 N 9TH ST (MapBook:502 Other
SMS201807290033	Emotionally Disturbe	7/29/2018 8:35	7/29/2018 15:00	30.03	355.45	585 HIGH CT (MapBook:502C Other
SMS201807290109	Suspicious Activity	7/29/2018 13:24	7/29/2018 15:30		126.58	319 N 3RD ST (MapBook:502 Other
SMS201807290149	Fight	7/29/2018 16:09	7/29/2018 19:03	16.25	157.57	103 OLD PACIFIC HW (MapB Other
SMS201807290150	Disturbance	7/29/2018 16:12	7/29/2018 16:17		5.55	103 OLD PACIFIC HW (MapB Other
SMS201807290166	Tow	7/29/2018 18:14	7/29/2018 18:20		5.45	159 S MAIN ST (MapBook:50 Other
SMS201807290170	Harassment	7/29/2018 17:34	7/29/2018 18:37	18.57	45.23	103 OLD PACIFIC HW (MapB Other
SMS201807300029	Civil Problem	7/30/2018 8:28	7/30/2018 9:05	0.00	37.53	410 DELORES DR (MapBook: Other
SMS201807300033	Civil Problem	7/30/2018 9:00	7/30/2018 9:11	0.00	10.88	549 HAZEL ST (MapBook:502 Other
SMS201807300061	Traffic Assist	7/30/2018 10:37	7/30/2018 11:29		51.40	N 3RD ST/CHURCH ST(MapB Other
SMS201807300078	Theft	7/30/2018 12:10	7/30/2018 13:22	6.13	66.20	***A161***750 S 5TH ST (M Contract
SMS201807300097	Traff Stop / Violation	7/30/2018 12:37	7/30/2018 12:48	0.00	11.10	HIGH ST/DOVER CT(MapBoo Other
SMS201807300171	Traff Stop / Violation	7/30/2018 16:53	7/30/2018 17:05	0.02	12.27	S MAIN ST/GREENWOOD DR Contract
SMS201807300211	Field Interrogation R	7/30/2018 21:09	7/30/2018 21:30	0.00	20.95	UNION ST, JEFFERSON/N 2NI Contract