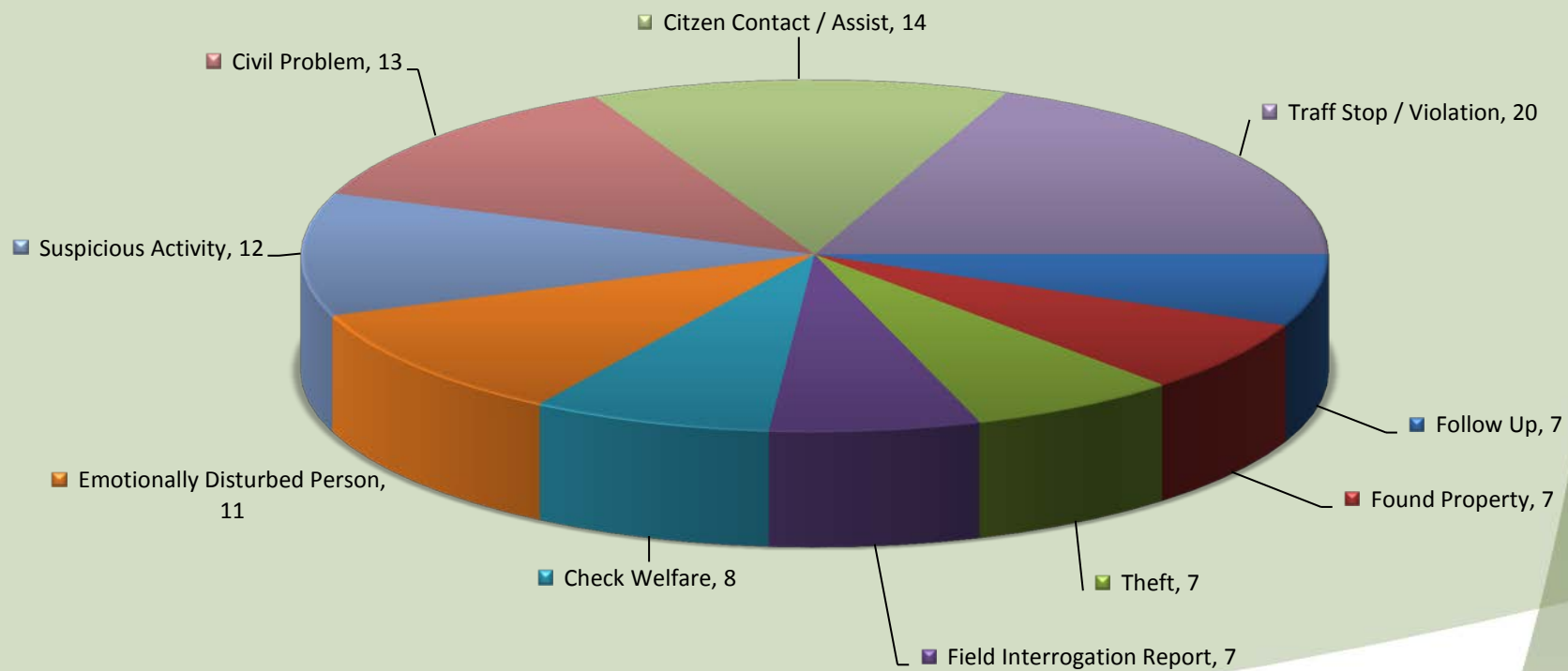
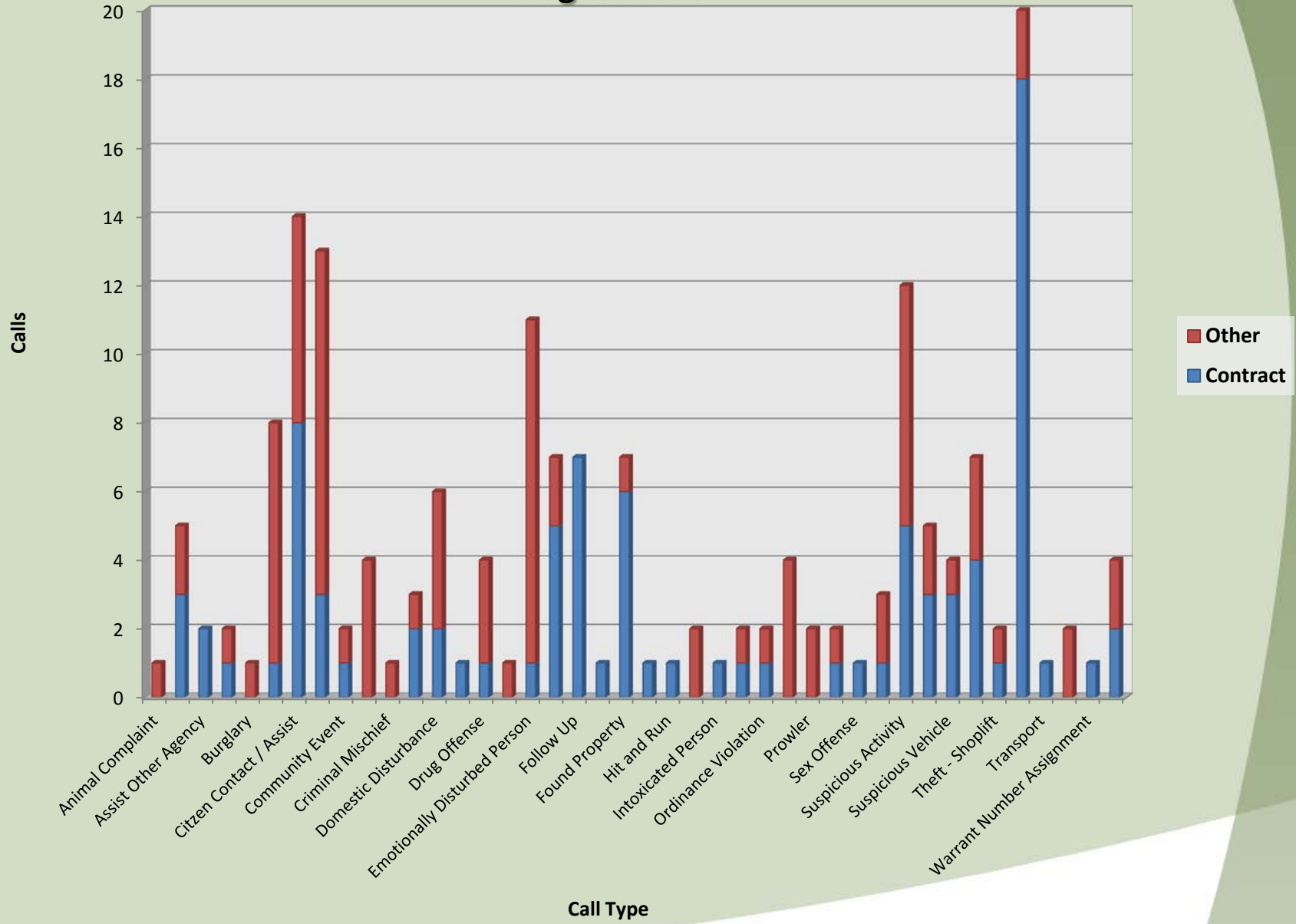


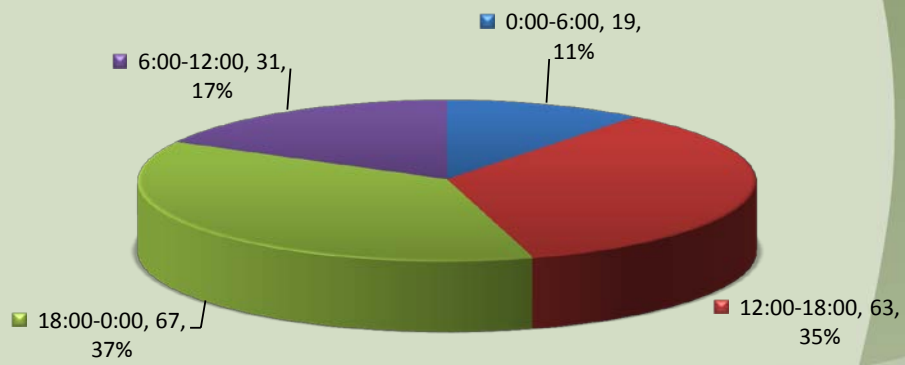
City of Jefferson Top Calls for Service August 2018



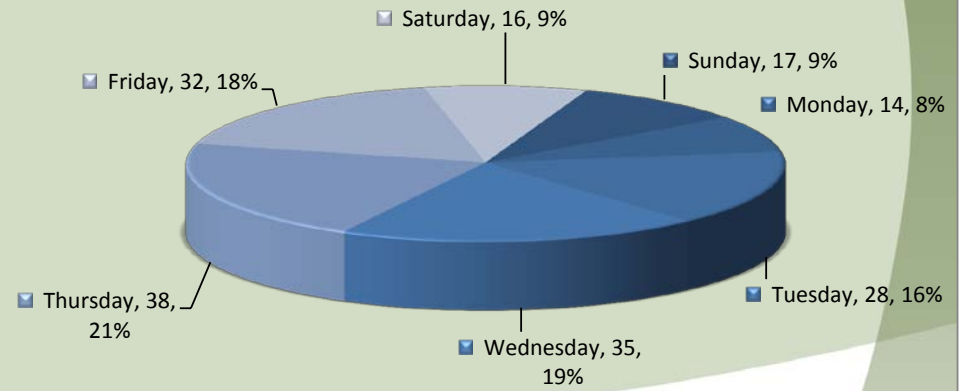
City of Jefferson Call Type by Primary Deputy August 2018



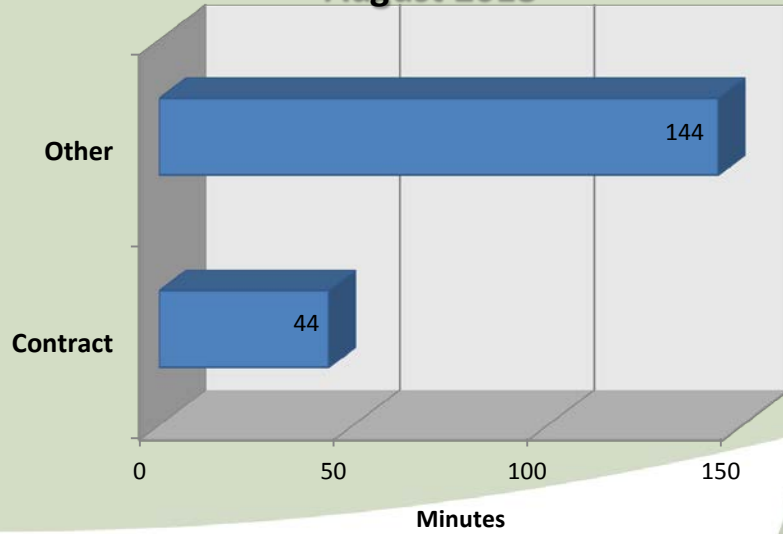
Calls for Service by Hours Range Jefferson - August 2018



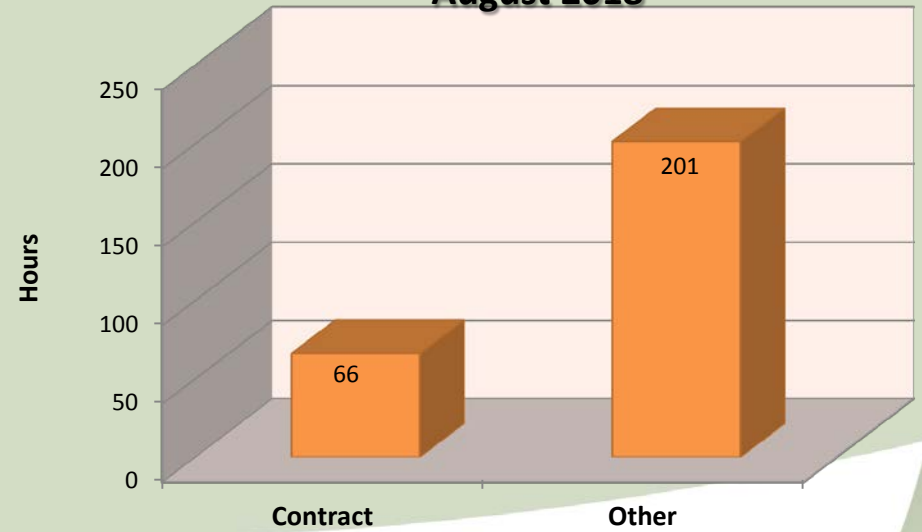
Calls for Service by Day of Week Jefferson - August 2018



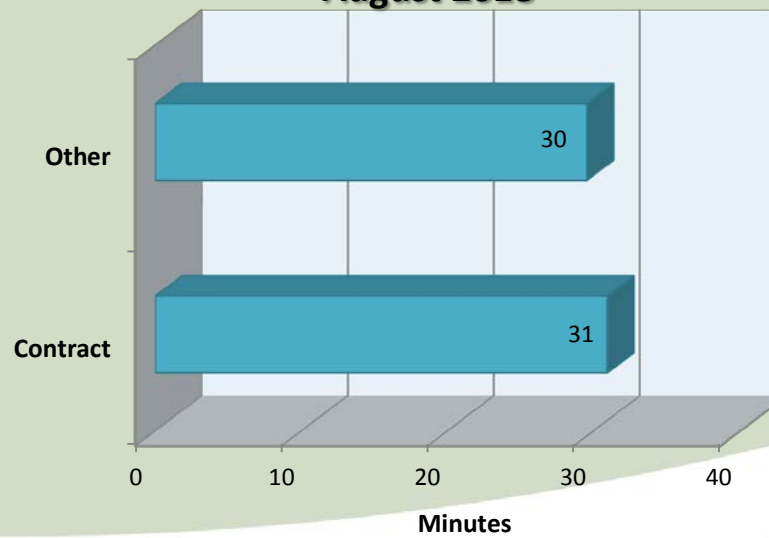
**City of Jefferson
Average Call Length
August 2018**



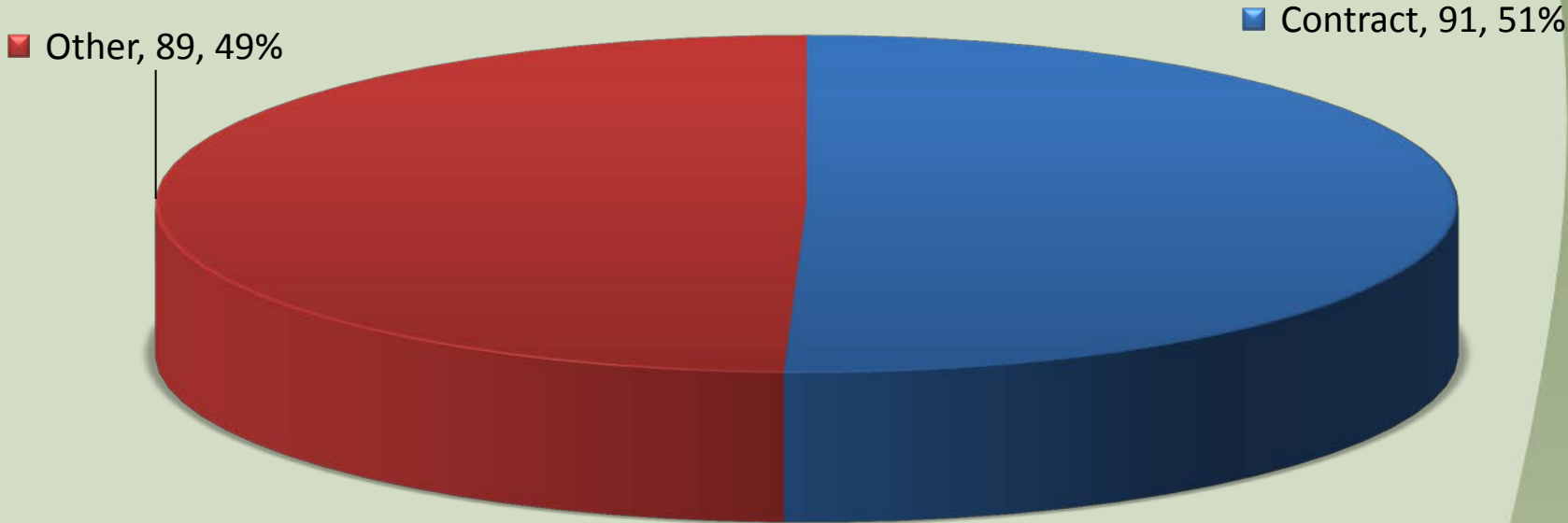
**City of Jefferson
Total Call Length
August 2018**



**City of Jefferson
Average Call Arrival Time (Traffic Removed)
August 2018**

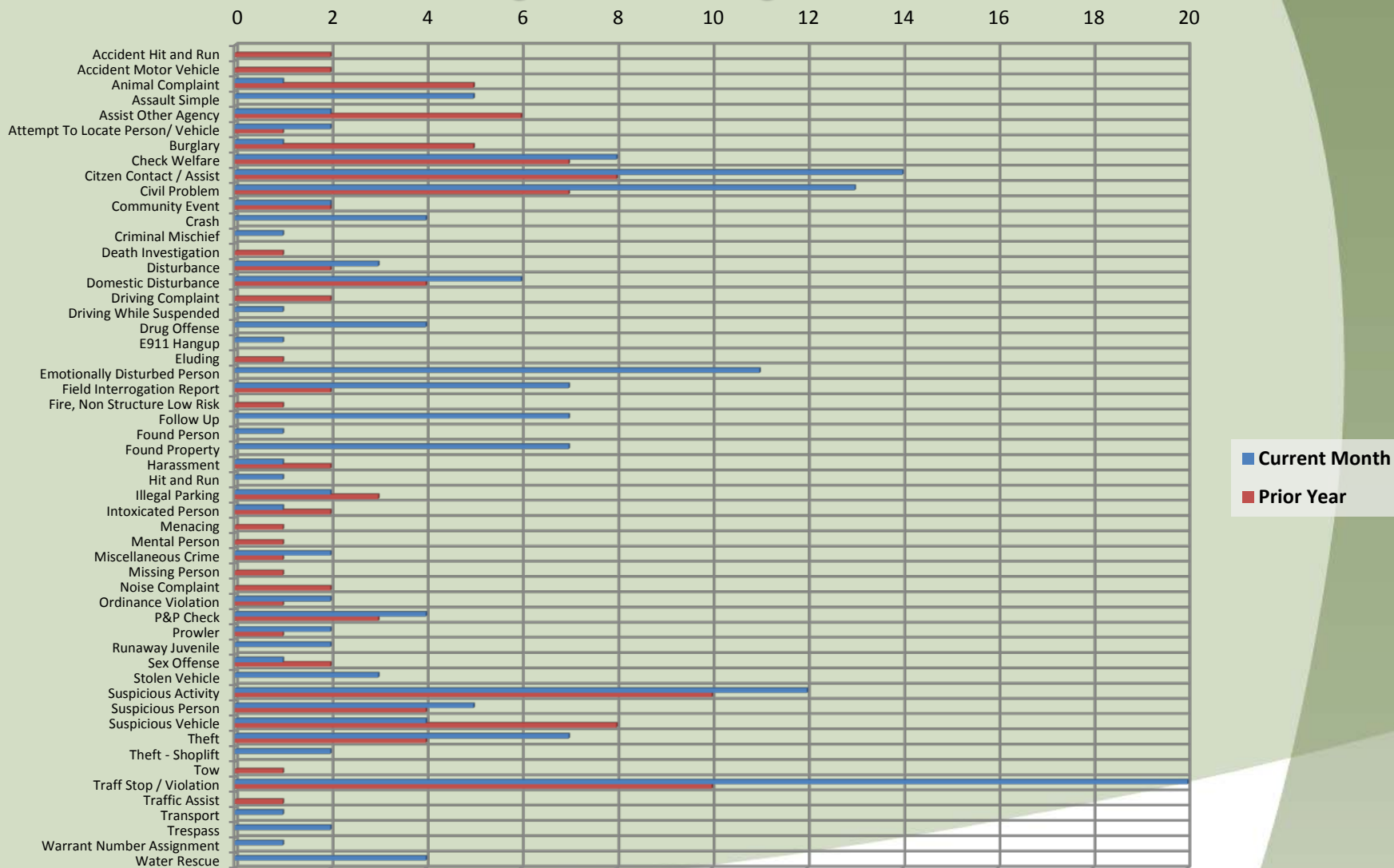


**City of Jefferson
Calls by Primary Deputy
August 2018**



City of Jefferson

August 2017 vs August 2018



Total Calls

EVENTID	Combined Type	DISPATCH DATE	CLEARED DATE	Arrival in Minutes	Call Length in Minutes	LOCATION	Day of Week	Deputy
SMS201808010001	Disturbance	8/1/2018 0:21	8/1/2018 11:37	18.60	656.72	322 CONSER ST (MapBo	Wednesday	Other
SMS2018080100051	Crash	8/1/2018 8:50	8/1/2018 11:34	37.90	126.22	S MAIN ST, JEFFERSON/S	Wednesday	Other
SMS2018080100070	Theft - Shoplift	8/1/2018 11:26	8/1/2018 13:36	42.45	87.13	780 N 2ND ST (MapBook	Wednesday	Other
SMS2018080100072	Civil Problem	8/1/2018 10:24	8/1/2018 11:36	0.00	72.57	549 HAZEL ST (MapBook	Wednesday	Other
SMS2018080100090	Assist Other Agency	8/1/2018 12:18	8/1/2018 16:57	18.40	261.37	555 S MAIN ST (MapBoo	Wednesday	Contract
SMS201808010117	Emotionally Disturbed P	8/1/2018 12:55	8/1/2018 14:25	0.00	89.48	585 HIGH CT (MapBook:!	Wednesday	Other
SMS201808010147	Citizen Contact / Assist	8/1/2018 16:32	8/1/2018 16:56	1.25	22.40	759 N SUNRISE DR (Map	Wednesday	Contract
SMS201808010165	Disturbance	8/1/2018 16:30	8/1/2018 16:37		7.38	453 HURON CT (MapBoc	Wednesday	Contract
SMS201808010173	Civil Problem	8/1/2018 17:08	8/1/2018 17:22	0.00	14.17	380 GREENWOOD DR (N	Wednesday	Contract
SMS2018080200074	Domestic Disturbance	8/2/2018 12:28	8/2/2018 16:15	31.97	194.87	743 UNION ST (MapBoo	Thursday	Other
SMS201808020140	P&P Check	8/2/2018 14:34	8/2/2018 15:11	0.00	37.12	731 S GRICE LP (MapBoo	Thursday	Other
SMS2018080300041	Check Welfare	8/3/2018 10:49	8/3/2018 10:55		5.78	329 N 3RD ST (MapBook	Friday	Other
SMS2018080300056	Civil Problem	8/3/2018 9:26	8/3/2018 10:07	0.00	40.85	591 ELM ST (MapBook:5	Friday	Other
SMS2018080300089	P&P Check	8/3/2018 11:33	8/3/2018 11:41	0.00	7.70	190 S 8TH ST (MapBook:	Friday	Other
SMS2018080301016	Suspicious Activity	8/3/2018 12:36	8/3/2018 13:21	27.38	17.67	726 S GRICE LP (MapBoo	Friday	Contract
SMS201808030112	P&P Check	8/3/2018 12:30	8/3/2018 12:58	0.00	28.58	731 S GRICE LP (MapBoo	Friday	Other
SMS201808030181	Traff Stop / Violation	8/3/2018 15:22	8/3/2018 15:58	0.00	36.17	400 S MAIN ST (MapBoo	Friday	Contract
SMS201808030205	Found Property	8/3/2018 16:36	8/3/2018 16:52	0.02	15.95	114 S 2ND ST (MapBook:	Friday	Contract
SMS201808030208	Found Property	8/3/2018 16:48	8/3/2018 17:08	0.02	19.75	114 S 2ND ST (MapBook:	Friday	Contract
SMS201808030232	Suspicious Person	8/3/2018 19:36	8/3/2018 19:53	4.63	12.45	322 S MAIN ST (MapBoo	Friday	Contract
SMS201808040062	Check Welfare		8/4/2018 9:49			561 N 3RD ST (MapBook	Saturday	Other
SMS201808040205	Water Rescue	8/4/2018 18:37	8/4/2018 19:58	39.68	41.80	201 FERRY ST (MapBook	Saturday	Other
SMS201808040221	Suspicious Activity	8/4/2018 21:26	8/5/2018 1:25	142.73	96.48	372 GREENWOOD DR (N	Saturday	Other
SMS2018080500074	Suspicious Activity	8/5/2018 12:04	8/5/2018 17:58	171.43	182.40	149 UNION ST (MapBoo	Sunday	Other
SMS201808050179	E911 Hangup	8/5/2018 19:33	8/6/2018 1:47	50.57	323.12	609 S SUNRISE DR (Map	Sunday	Other
SMS2018080600049	Suspicious Activity	8/6/2018 12:00	8/6/2018 12:23	14.72	8.28	114 N MAIN ST (MapBoc	Monday	Other
SMS2018080700119	Suspicious Activity	8/7/2018 9:17	8/7/2018 9:56		38.32	HIGH ST/S MAIN ST(Map	Tuesday	Contract
SMS201808070153	Traff Stop / Violation	8/7/2018 14:28	8/7/2018 14:38	0.02	10.28	S MAIN ST, JEFFERSON/S	Tuesday	Other
SMS201808070158	Traff Stop / Violation	8/7/2018 14:38	8/7/2018 14:45	0.02	6.75	N 2ND ST, JEFFERSON/H	Tuesday	Other
SMS201808070164	Theft	8/7/2018 15:22	8/7/2018 15:31		8.50	223 S 6TH ST (MapBoo:	Tuesday	Contract
SMS201808070190	Community Event	8/7/2018 16:46	8/7/2018 20:37	0.02	230.37	N 2ND ST/NORTH AV(Me	Tuesday	Other
SMS201808070209	Found Person	8/7/2018 18:06	8/7/2018 21:24	1.05	196.93	368 UNIVERSITY ST (Ma	Tuesday	Contract
SMS201808070212	Community Event	8/7/2018 18:17	8/7/2018 20:48	0.00	150.88	810 N 2ND ST (MapBook	Tuesday	Contract
SMS201808070234	Suspicious Person	8/7/2018 21:20	8/7/2018 21:59	27.70	11.65	236 N 6TH ST (MapBoo	Tuesday	Other
SMS201808070240	Emotionally Disturbed P	8/7/2018 22:36	8/8/2018 0:39	21.63	101.08	322 CONSER ST (MapBo	Tuesday	Other
SMS2018080800047	Drug Offense	8/8/2018 10:02	8/8/2018 21:39		697.50	681 S MAIN ST (MapBoo	Wednesday	Other
SMS2018080800050	Civil Problem	8/8/2018 9:32	8/8/2018 10:07	0.00	35.12	572 WALNUT ST (MapBo	Wednesday	Other
SMS201808080062	Check Welfare	8/8/2018 10:34	8/8/2018 12:15	27.88	72.40	965 SALAMANDER RD (N	Wednesday	Other
SMS201808080142	Follow Up	8/8/2018 15:07	8/8/2018 17:27	0.00	140.27	223 S 6TH ST (MapBoo:	Wednesday	Contract
SMS201808080156	Assault Simple	8/8/2018 16:59	8/8/2018 17:50	0.10	50.80	486 S MAIN ST (MapBoo	Wednesday	Contract
SMS201808080176	Field Interrogation Repe	8/8/2018 17:59	8/8/2018 18:07	0.00	7.57	S 5TH ST/DELORES DR(M	Wednesday	Contract
SMS201808080179	Citizen Contact / Assist	8/8/2018 18:35	8/8/2018 18:53		17.73	965 SALAMANDER RD (N	Wednesday	Contract
SMS201808080192	Suspicious Person	8/8/2018 19:23	8/8/2018 20:05	0.00	41.23	748 S GRICE LP (MapBoo	Wednesday	Contract
SMS201808080196	Theft	8/8/2018 19:59	8/8/2018 20:17		17.77	355 S 3RD ST (MapBoo:	Wednesday	Contract
SMS201808080218	Trespass	8/8/2018 23:19	8/9/2018 1:41	16.47	125.35	220 N MAIN ST (MapBoc	Wednesday	Other
SMS201808090262	Suspicious Vehicle	8/9/2018 16:34	8/9/2018 16:42	0.02	7.63	S 3RD ST/HIGH ST(MapB	Thursday	Contract
SMS201808090263	Ordinance Violation	8/9/2018 16:37	8/9/2018 16:55	0.02	18.72	COLUMBIA ST, JEFFERSO	Thursday	Contract
SMS201808090272	Driving While Suspended	8/9/2018 17:19	8/9/2018 17:44	0.02	25.23	HIGH ST, JEFFERSON/S	Thursday	Contract
SMS201808090282	Follow Up	8/9/2018 18:48	8/9/2018 18:56	0.00	7.57	223 S 6TH ST (MapBoo:	Thursday	Contract
SMS201808090286	Traff Stop / Violation	8/9/2018 19:47	8/9/2018 20:16	0.00	29.37	N MAIN ST, JEFFERSON/I	Thursday	Contract
SMS201808090295	Suspicious Vehicle	8/9/2018 21:00	8/9/2018 21:08	0.00	8.00	NORTH AV/N 2ND ST(Me	Thursday	Contract
SMS201808090299	Traff Stop / Violation	8/9/2018 21:17	8/9/2018 21:33	0.00	16.10	S 2ND ST, JEFFERSON/G	Thursday	Contract
SMS201808090304	Traff Stop / Violation	8/9/2018 21:48	8/9/2018 22:20	0.00	32.60	MILL ST, JEFFERSON/FER	Thursday	Contract
SMS201808100144	Traff Stop / Violation	8/10/2018 15:30	8/10/2018 15:59	0.00	28.92	N 2ND ST, JEFFERSON/N	Friday	Contract
SMS201808100181	Follow Up	8/10/2018 19:31	8/10/2018 19:41	0.02	10.17	223 S 6TH ST (MapBook:	Friday	Contract
SMS201808100187	Follow Up	8/10/2018 20:14	8/10/2018 20:25	0.00	10.10	223 S 6TH ST (MapBook:	Friday	Contract
SMS201808100193	Citizen Contact / Assist	8/10/2018 20:59	8/10/2018 21:10	0.00	11.65	150 N 2ND ST (MapBoo	Friday	Contract
SMS201808100195	Field Interrogation Repe	8/10/2018 20:42	8/10/2018 20:56	0.00	13.65	UNIVERSITY ST, JEFFERS	Friday	Other
SMS201808100206	Domestic Disturbance	8/10/2018 21:40	8/10/2018 21:49	0.02	8.23	145 S MAIN ST (MapBoo	Friday	Contract
SMS201808100223	Field Interrogation Repe	8/10/2018 22:41	8/10/2018 22:49	0.00	8.07	UNION ST, JEFFERSON/N	Friday	Contract
SMS201808100225	Emotionally Disturbed P	8/10/2018 22:46	8/10/2018 23:23	0.00	37.28	HAZEL ST/N 7TH ST(Map	Friday	Contract
SMS201808110001	Domestic Disturbance	8/11/2018 0:17	8/11/2018 2:36	21.23	117.50	351 S MAIN ST (MapBoo	Saturday	Other
SMS201808110109	Traff Stop / Violation	8/11/2018 16:09	8/11/2018 16:28	0.00	18.75	JEFFERSON MARION RD,	Saturday	Contract
SMS201808110148	Water Rescue	8/11/2018 19:45	8/11/2018 23:24	10.62	208.37	FERRY ST/MILL ST(MapB	Saturday	Contract
SMS201808110162	Warrant Number Assign	8/11/2018 21:48	8/11/2018 23:22	0.00	94.10	HAZEL ST, JEFFERSON/N	Saturday	Contract
SMS201808110172	Suspicious Activity	8/11/2018 23:18	8/11/2018 23:54	19.23	16.13	414 N 2ND ST (MapBook	Saturday	Contract
SMS201808120010	Stolen Vehicle	8/12/2018 3:47	8/12/2018 5:38		111.72	SUNRISE CT, JEFFERSON	Sunday	Other
SMS201808120021	Stolen Vehicle	8/12/2018 8:28	8/12/2018 16:47		498.28	731 S SUNRISE DR (Map	Sunday	Other
SMS201808120069	Suspicious Activity	8/12/2018 13:53	8/12/2018 16:49		175.63	145 S MAIN ST (MapBoo	Sunday	Other
SMS201808120111	Attempt To Locate Perso	8/12/2018 20:13	8/12/2018 20:18		5.25	#OFC SAFETY 103 OLD P	Sunday	Other
SMS201808120166	Animal Complaint	8/12/2018 22:12	8/12/2018 22:17		5.47	615 N 2ND ST (MapBook	Sunday	Other
SMS201808130106	Drug Offense	8/13/2018 13:00	8/13/2018 20:54		474.35	726 S GRICE LP (MapBoo	Monday	Other
SMS201808130154	Found Property	8/13/2018 20:56	8/14/2018 0:41		225.75	N 9TH ST/FILBERT ST(Ma	Monday	Other
SMS201808130174	Citizen Contact / Assist	8/13/2018 14:49	8/13/2018 14:55		5.32	751 S GRICE LP (MapBoo	Monday	Other
SMS201808130206	Theft	8/13/2018 18:19	8/14/2018 0:42		383.35	146 N 10TH ST (MapBoo	Monday	Other
SMS201808140004	Runaway Juvenile		8/14/2018 1:55			582 COLUMBIA ST (Map	Tuesday	Other
SMS201808140007	Criminal Mischief	8/14/2018 2:35	8/14/2018 4:00		85.23	356 N 3RD ST (MapBoo	Tuesday	Other
SMS201808140235	Burglary	8/14/2018 20:32	8/14/2018 21:55	37.95	44.38	145 S MAIN ST #7 (Map	Tuesday	Other
SMS201808150180	Citizen Contact / Assist	8/15/2018 15:44	8/15/2018 16:57	0.20	72.35	322 CONSER ST #APT 4	Wednesday	Contract
SMS201808150186	Civil Problem	8/15/2018 14:25	8/15/2018 15:06	0.00	40.25	150 N 2ND ST (MapBook	Wednesday	Contract

SMS201808150219	Field Interrogation Repc	8/15/2018 16:08	8/15/2018 16:55	0.00	47.83	S 3RD ST, JEFFERSON/HI	Wednesday	Contract
SMS201808150241	Disturbance	8/15/2018 17:52	8/15/2018 18:39	1.68	45.15	190 S 3RD ST (MapBook: Wednesday		Contract
SMS201808150274	Field Interrogation Repc	8/15/2018 21:41	8/15/2018 21:47	0.00	6.33	N 3RD ST/HAZEL ST(Map	Wednesday	Contract
SMS201808160006	Emotionally Disturbed P	8/16/2018 0:55	8/16/2018 5:25		270.25	555 S MAIN ST (MapBoo	Thursday	Other
SMS201808160034	Found Property	8/16/2018 12:34	8/16/2018 13:05	13.18	18.10	625 S SUNRISE DR (MapI	Thursday	Contract
SMS201808160117	Civil Problem	8/16/2018 13:29	8/16/2018 13:55	0.00	26.00	351 S MAIN ST (MapBoo	Thursday	Other
SMS201808160166	Attempt To Locate Persn	8/16/2018 17:33	8/16/2018 17:40		7.13	150 N 2ND ST (MapBook	Thursday	Contract
SMS201808160173	Citizen Contact / Assist	8/16/2018 16:02	8/16/2018 16:24		21.33	738 UNION ST (MapBoo!	Thursday	Contract
SMS201808160217	Traff Stop / Violation	8/16/2018 18:35	8/16/2018 18:46	0.00	11.07	HURON CT, JEFFERSON/!	Thursday	Contract
SMS201808160263	Traff Stop / Violation	8/16/2018 21:04	8/16/2018 21:23	0.00	18.88	N 2ND ST, JEFFERSON/H	Thursday	Contract
SMS201808160270	Traff Stop / Violation	8/16/2018 21:19	8/16/2018 21:53	0.00	33.62	N 3RD ST, JEFFERSON/H	Thursday	Contract
SMS201808160299	Traff Stop / Violation	8/16/2018 23:13	8/16/2018 23:22	0.00	9.70	N 5TH ST, JEFFERSON/U!	Thursday	Contract
SMS201808160302	Suspicious Vehicle	8/16/2018 23:19	8/16/2018 23:26	0.02	7.47	S MAIN ST/FERRY ST(Ma	Thursday	Contract
SMS201808160303	Citizen Contact / Assist	8/16/2018 23:22	8/16/2018 23:34	0.02	11.92	114 N 2ND ST (MapBook	Thursday	Contract
SMS201808170013	Check Welfare	8/17/2018 5:51	8/17/2018 13:41	423.78	46.30	555 S MAIN ST (MapBoo	Friday	Contract
SMS201808170028	Citizen Contact / Assist	8/17/2018 9:33	8/17/2018 10:20		46.28	780 N 2ND ST (780 N 2!	Friday	Other
SMS201808170079	Citizen Contact / Assist	8/17/2018 11:53	8/17/2018 16:47		294.25	#WILL CALL 577 HIGH C!	Friday	Other
SMS201808170090	Check Welfare	8/17/2018 14:45	8/17/2018 21:08	73.93	309.20	585 HIGH CT (MapBook:!	Friday	Other
SMS201808170174	Suspicious Person	8/17/2018 17:16	8/17/2018 17:29	0.00	13.40	114 N 2ND ST (MapBook	Friday	Contract
SMS201808170181	Traff Stop / Violation	8/17/2018 17:36	8/17/2018 17:50	0.00	13.47	GREENWOOD DR, JEFFE!	Friday	Contract
SMS201808170212	Theft	8/17/2018 21:57	8/17/2018 22:25	14.92	13.15	173 FERRY ST (MapBook!	Friday	Contract
SMS201808170218	Traff Stop / Violation	8/17/2018 21:13	8/17/2018 21:24	0.00	11.10	S 5TH ST, JEFFERSON/GR	Friday	Contract
SMS201808170219	Traff Stop / Violation	8/17/2018 21:20	8/17/2018 21:42	0.00	21.42	MILL ST, JEFFERSON/OL!	Friday	Contract
SMS201808180026	Suspicious Person	8/18/2018 8:22	8/18/2018 8:30		8.43	158 N 3RD ST (MapBook	Saturday	Other
SMS201808180054	Harassment	8/18/2018 12:40	8/18/2018 14:26	25.05	81.27	600 HIGH CT (MapBook:!	Saturday	Contract
SMS201808180085	Traff Stop / Violation	8/18/2018 14:40	8/18/2018 14:55	0.00	15.30	UNION ST/N MAIN ST(M	Saturday	Contract
SMS201808180127	Transport	8/18/2018 17:51	8/18/2018 18:39	0.00	48.35	S MAIN ST, JEFFERSON/F	Saturday	Contract
SMS201808180153	Traff Stop / Violation	8/18/2018 21:02	8/18/2018 21:27	0.00	24.93	S MAIN ST, JEFFERSON/C	Saturday	Contract
SMS201808180157	Traff Stop / Violation	8/18/2018 21:29	8/18/2018 22:15	0.00	46.58	559 S MAIN ST (MapBoo	Saturday	Contract
SMS201808180173	Theft	8/18/2018 22:41	8/18/2018 23:24		43.05	665 S 2ND ST (MapBook:	Saturday	Contract
SMS201808190029	Civil Problem		8/19/2018 8:03			319 N 3RD ST (MapBook	Sunday	Other
SMS201808190059	Ordinance Violation	8/19/2018 10:33	8/19/2018 11:28	21.65	33.83	320 S MEGAN CT (MapB!	Sunday	Other
SMS201808190194	Suspicious Activity	8/19/2018 22:11	8/19/2018 23:50		99.35	246 S 6TH ST (MapBook:	Sunday	Other
SMS201808190198	Check Welfare	8/19/2018 22:46	8/20/2018 1:49	25.62	157.38	585 HIGH CT (MapBook:!	Sunday	Other
SMS201808200017	Emotionally Disturbed P	8/20/2018 6:29	8/20/2018 12:59	17.32	373.18	585 HIGH CT (MapBook:!	Monday	Other
SMS201808200060	Emotionally Disturbed P	8/20/2018 13:31	8/20/2018 16:36		184.88	585 HIGH CT (MapBook:!	Monday	Other
SMS201808200062	Drug Offense	8/20/2018 14:56	8/20/2018 18:04	112.98	75.27	681 S MAIN ST (MapBoo	Monday	Other
SMS201808200104	Check Welfare		8/20/2018 14:56			486 S MAIN ST (MapBoo	Monday	Other
SMS201808200110	Crash		8/20/2018 14:44			JEFFERSON SCIO DR, MA	Monday	Other
SMS201808200124	Crash	8/20/2018 14:47	8/21/2018 4:45	163.93	674.50	S MAIN ST, JEFFERSON/C	Monday	Other
SMS201808210005	Suspicious Vehicle	8/21/2018 2:16	8/21/2018 3:23	18.97	48.00	320 S MEGAN CT (MapB!	Tuesday	Other
SMS201808210012	Suspicious Activity	8/21/2018 4:10	8/21/2018 5:09	20.82	37.78	N 7TH ST/HAZEL ST(Map	Tuesday	Other
SMS201808210015	Assist Other Agency	8/21/2018 5:38	8/21/2018 6:42	0.02	64.43	751 S GRICE LP (MapBoo	Tuesday	Contract
SMS201808210055	Emotionally Disturbed P	8/21/2018 9:40	8/21/2018 12:00	0.02	139.60	585 HIGH CT (MapBook:!	Tuesday	Other
SMS201808210102	Field Interrogation Repc	8/21/2018 11:40	8/21/2018 11:51	0.00	11.77	S 5TH ST, JEFFERSON/CO	Tuesday	Other
SMS201808210155	Follow Up	8/21/2018 14:15	8/21/2018 14:22	0.02	7.58	585 HIGH CT (MapBook:!	Tuesday	Contract
SMS201808210157	Assault Simple	8/21/2018 14:23	8/21/2018 16:44	0.27	140.75	190 N 7TH ST (MapBoo	Tuesday	Contract
SMS201808210181	Water Rescue	8/21/2018 16:00	8/21/2018 18:33	15.03	138.70	103 OLD PACIFIC HW (M	Tuesday	Other
SMS201808210183	Domestic Disturbance	8/21/2018 16:17	8/21/2018 17:58	1.90	99.43	486 S MAIN ST (MapBoo	Tuesday	Other
SMS201808210216	Field Interrogation Repc	8/21/2018 19:35	8/21/2018 19:46	0.00	10.68	S 5TH ST, JEFFERSON/H!	Tuesday	Contract
SMS201808210220	Traff Stop / Violation	8/21/2018 20:31	8/21/2018 20:55	0.00	24.30	N MAIN ST, JEFFERSON/!	Tuesday	Contract
SMS201808210234	Citizen Contact / Assist	8/21/2018 23:23	8/22/2018 4:04	35.00	246.32	585 HIGH CT (MapBook:!	Tuesday	Other
SMS201808220006	Prowler	8/22/2018 1:49	8/22/2018 2:51	16.98	45.00	730 S GRICE LP (MapBoo	Wednesday	Other
SMS201808220012	Emotionally Disturbed P	8/22/2018 6:21	8/22/2018 11:28		290.67	585 HIGH CT (MapBook:!	Wednesday	Other
SMS201808220047	Emotionally Disturbed P	8/22/2018 9:10	8/22/2018 12:12	23.38	175.05	585 HIGH CT (MapBook:!	Wednesday	Other
SMS201808220070	Illegal Parking	8/22/2018 10:00	8/22/2018 12:47	3.32	163.82	309 HIGH ST (MapBook:!	Wednesday	Other
SMS201808220077	Civil Problem	8/22/2018 9:58	8/22/2018 10:34	0.02	35.97	360 S 5TH ST (MapBook:	Wednesday	Other
SMS201808220097	Civil Problem	8/22/2018 10:30	8/22/2018 10:40	0.02	10.38	210 CHURCH ST (MapBo	Wednesday	Other
SMS201808220133	Runaway Juvenile	8/22/2018 13:37	8/22/2018 13:50		13.23	400 S 5TH ST (MapBook:	Wednesday	Contract
SMS201808220143	P&P Check	8/22/2018 12:42	8/22/2018 12:58	0.00	15.70	736 S SUNRISE DR (Map!	Wednesday	Other
SMS201808220308	Found Property	8/22/2018 20:07	8/22/2018 20:44	1.97	34.60	103 OLD PACIFIC HW (M	Wednesday	Contract
SMS201808220312	Citizen Contact / Assist	8/22/2018 20:41	8/22/2018 21:03	0.02	21.48	103 OLD PACIFIC HW (M	Wednesday	Contract
SMS201808220318	Suspicious Activity	8/22/2018 21:06	8/22/2018 21:49	0.00	42.98	286 SANTIAM ST (MapB!	Wednesday	Contract
SMS201808230002	Prowler	8/23/2018 2:10	8/23/2018 3:48	35.70	62.07	1099 FILBERT ST (MapB!	Thursday	Other
SMS201808230010	Citizen Contact / Assist	8/23/2018 6:39	8/23/2018 6:55		16.08	577 HIGH CT (MapBook:!	Thursday	Other
SMS201808230137	Trespass	8/23/2018 12:19	8/23/2018 14:22	21.98	101.22	793 HAZEL ST (MapBook:	Thursday	Other
SMS201808230188	Citizen Contact / Assist	8/23/2018 14:17	8/23/2018 17:29		192.00	585 HIGH CT (MapBook:!	Thursday	Other
SMS201808230306	Theft - Shoplift	8/23/2018 20:28	8/23/2018 23:10	13.55	148.52	780 N 2ND ST (780 N 2!	Thursday	Contract
SMS201808230320	Assault Simple	8/23/2018 21:16	8/23/2018 22:49	4.80	88.58	145 S MAIN ST (MapBoo	Thursday	Contract
SMS201808230324	Intoxicated Person	8/23/2018 21:38	8/23/2018 21:58	0.00	20.15	114 N 2ND ST (114 N 2!	Thursday	Contract
SMS201808240017	Emotionally Disturbed P	8/24/2018 8:30	8/24/2018 10:19		108.57	585 HIGH CT (MapBook:!	Friday	Other
SMS201808240076	Civil Problem	8/24/2018 10:23	8/24/2018 10:53	0.00	29.68	220 HIGH ST (MapBook:!	Friday	Other
SMS201808240100	Follow Up	8/24/2018 12:17	8/24/2018 17:45		327.87	142 N MAIN ST (MapBoc	Friday	Contract
SMS201808240203	Sex Offense	8/24/2018 20:53	8/24/2018 23:32	27.58	131.33	134 N 8TH ST (MapBook	Friday	Contract
SMS201808240207	Emotionally Disturbed P	8/24/2018 17:32	8/24/2018 19:40	45.35	83.17	585 HIGH CT (MapBook:!	Friday	Other
SMS201808240219	Suspicious Activity	8/24/2018 23:27	8/24/2018 23:41	2.23	12.35	S GRICE LP, JEFFERSON/S	Friday	Contract
SMS201808250041	Miscellaneous Crime	8/25/2018 14:26	8/25/2018 18:10	63.57	160.05	577 HIGH CT (MapBook:!	Saturday	Other
SMS201808260023	Crash	8/26/2018 5:45	8/26/2018 12:39	16.67	397.53	S MAIN ST/PEARL ST(Ma	Sunday	Other
SMS201808260093	Assault Simple	8/26/2018 15:41	8/26/2018 22:30		409.00	111 OLD PACIFIC HW (M	Sunday	Other
SMS201808260101	Civil Problem	8/26/2018 16:53	8/26/2018 18:05		71.33	582 COLUMBIA ST (Map!	Sunday	Other
SMS201808260132	Domestic Disturbance	8/26/2018 20:27	8/27/2018 3:38	22.42	408.25	GREENWOOD DR (MapB	Sunday	Other

SMS201808260137	Check Welfare	8/26/2018 22:04	8/26/2018 22:46	4.33	37.48	189 N MAIN ST (189 N I	Sunday	Other
SMS201808260143	Suspicious Activity	8/26/2018 22:14	8/27/2018 3:42	3.83	323.87	S GRICE LP (MapBook:50	Sunday	Other
SMS201808270007	Theft	8/27/2018 2:56	8/27/2018 5:40	55.48	108.30	730 S GRICE LP (MapBoo	Monday	Other
SMS201808270035	Civil Problem	8/27/2018 8:41	8/27/2018 9:28	0.00	47.02	38864 SCRAVEL HILL RD,	Monday	Other
SMS201808270069	Illegal Parking	8/27/2018 10:41	8/27/2018 11:38		56.88	104 N MAIN ST (MapBoc	Monday	Other
SMS201808280007	Found Property	8/28/2018 4:35	8/28/2018 16:32	682.52	33.82	645 S SUNRISE DR (Mapi	Tuesday	Contract
SMS201808280032	Theft	8/28/2018 10:38	8/28/2018 11:34	41.40	14.40	687 S SUNRISE DR (Mapf	Tuesday	Other
SMS201808280098	Hit and Run	8/28/2018 12:20	8/28/2018 17:07	255.17	31.83	183 GREENWOOD DR (N	Tuesday	Contract
SMS201808280168	Water Rescue	8/28/2018 15:33	8/28/2018 16:01		28.23	201 FERRY ST (MapBook	Tuesday	Contract
SMS201808300032	Found Property	8/30/2018 8:26	8/30/2018 13:33	289.23	17.65	312 HIGH ST (MapBook:!	Thursday	Contract
SMS201808300035	Assault Simple	8/30/2018 8:34	8/30/2018 8:40	0.00	5.97	351 S MAIN ST #10 (Map	Thursday	Other
SMS201808300146	Miscellaneous Crime	8/30/2018 15:25	8/30/2018 16:33	34.12	34.32	145 S MAIN ST (MapBoo	Thursday	Contract
SMS201808300187	Drug Offense	8/30/2018 17:08	8/30/2018 17:32	3.75	20.38	484 CEMETERY HILL RD S	Thursday	Contract
SMS201808300203	Follow Up	8/30/2018 18:04	8/30/2018 18:13	0.00	9.07	UNION ST, JEFFERSON/N	Thursday	Contract
SMS201808300206	Stolen Vehicle	8/30/2018 18:20	8/30/2018 18:59	0.00	38.82	351 S MAIN ST (MapBoo	Thursday	Contract
SMS201808300218	Citizen Contact / Assist	8/30/2018 19:35	8/30/2018 19:50	0.02	14.57	173 FERRY ST (MapBook	Thursday	Contract
SMS201808300233	Traff Stop / Violation	8/30/2018 20:21	8/30/2018 21:25	0.00	63.58	FERRY ST, JEFFERSON/S I	Thursday	Contract
SMS201808300248	Civil Problem	8/30/2018 21:25	8/30/2018 21:50		25.07	792 N 3RD ST (MapBook	Thursday	Contract
SMS201808300256	Domestic Disturbance	8/30/2018 22:14	8/31/2018 0:58	8.70	154.73	363 S MAIN ST (MapBoo	Thursday	Contract