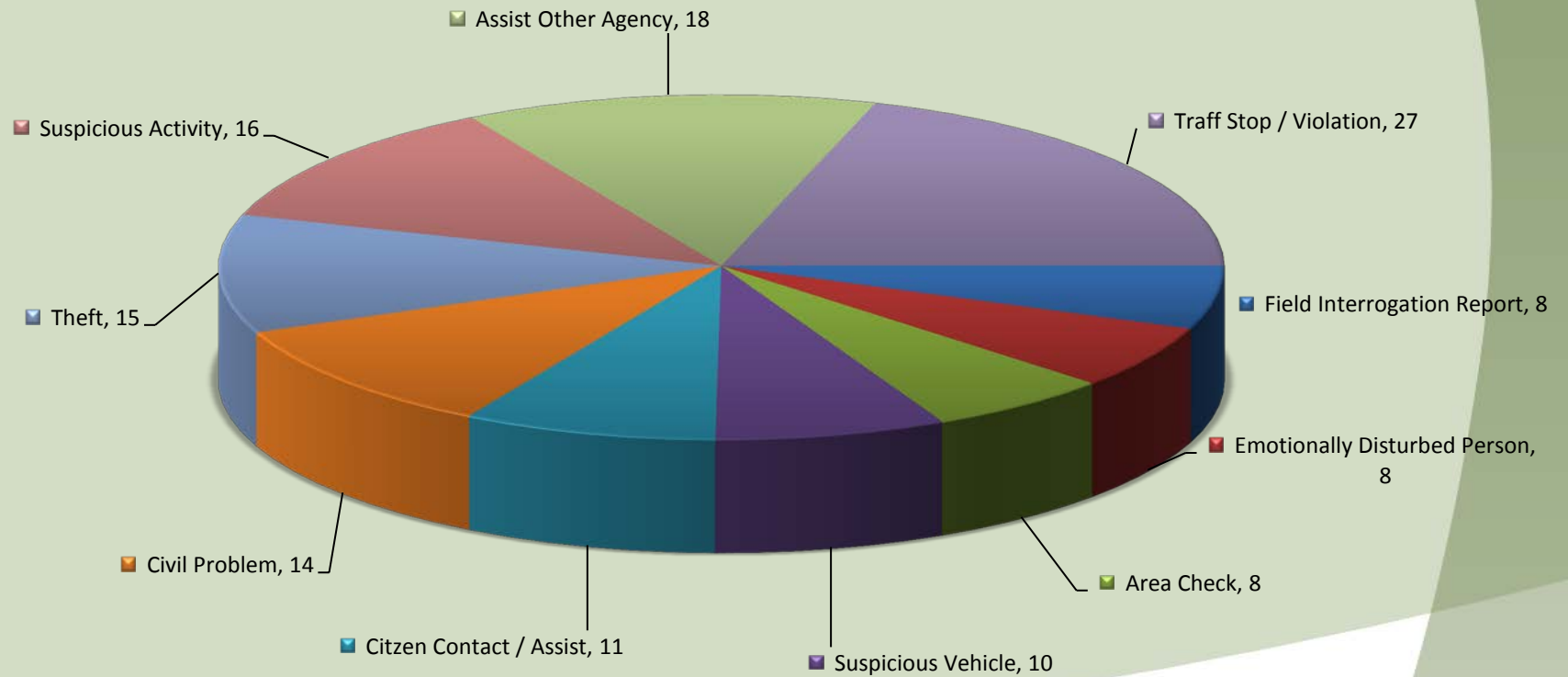
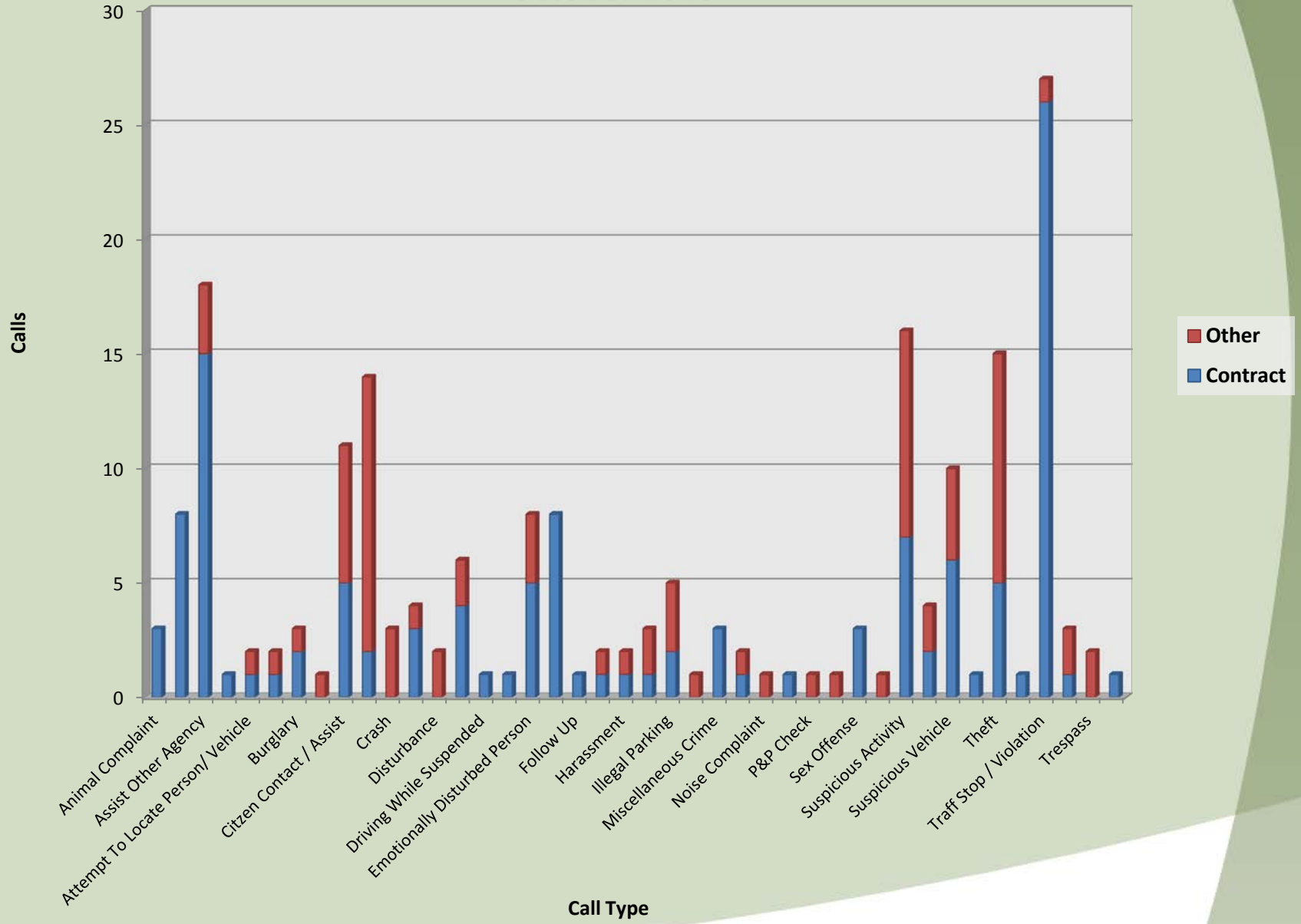


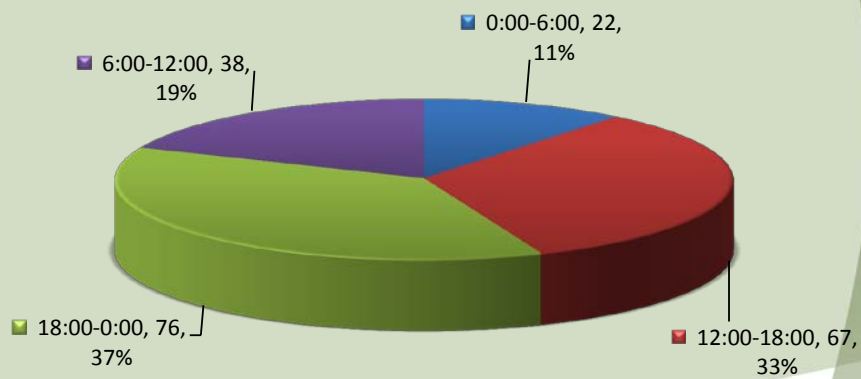
City of Jefferson Top Calls for Service October 2018



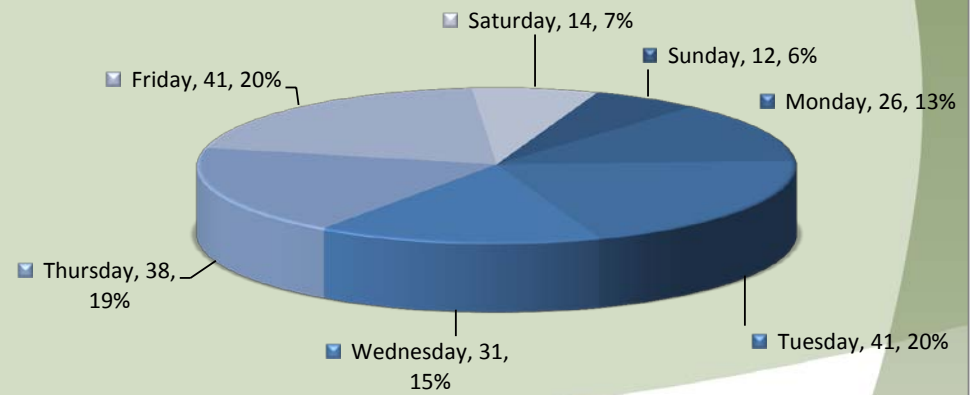
City of Jefferson Call Type by Primary Deputy October 2018



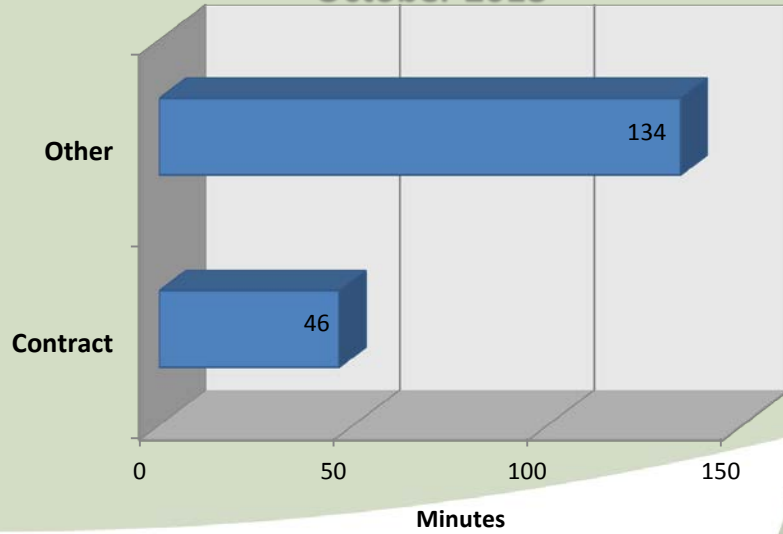
Calls for Service by Hours Range Jefferson - October 2018



Calls for Service by Day of Week Jefferson - October 2018



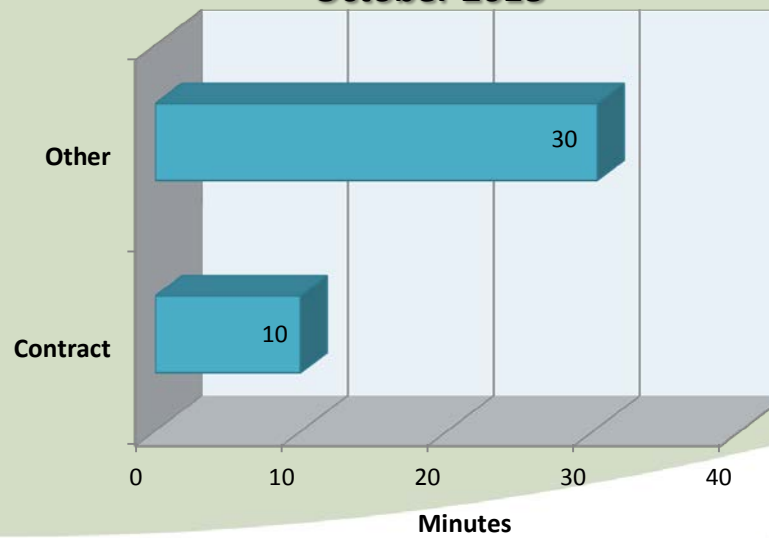
**City of Jefferson
Average Call Length
October 2018**



**City of Jefferson
Total Call Length
October 2018**



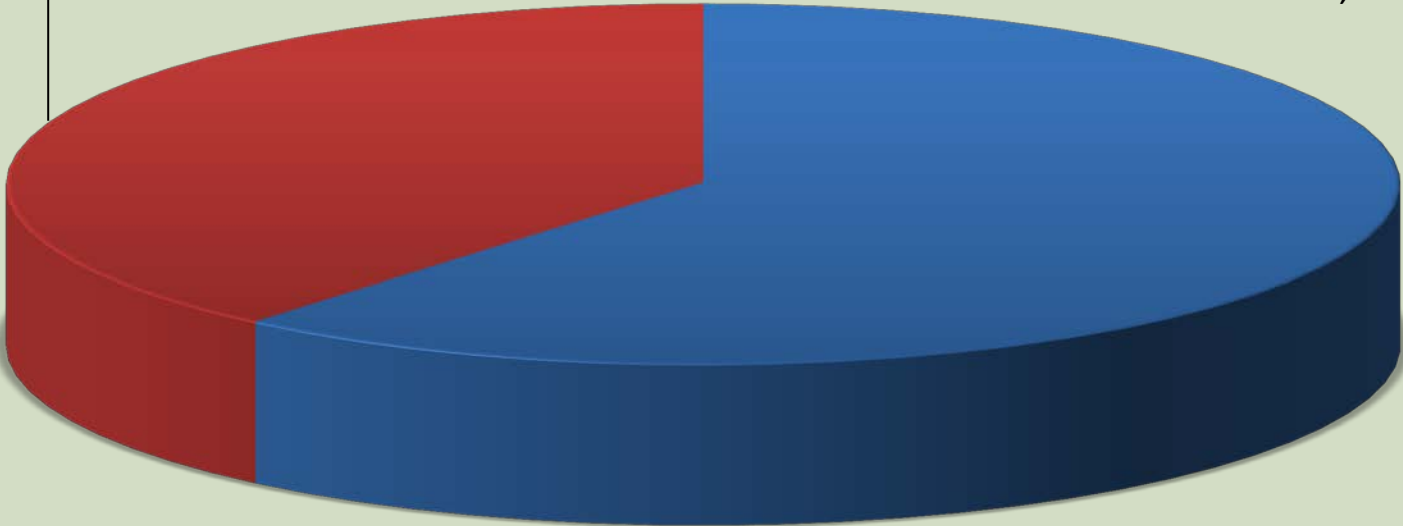
**City of Jefferson
Average Call Arrival Time (Traffic Removed)
October 2018**



**City of Jefferson
Calls by Primary Deputy
October 2018**

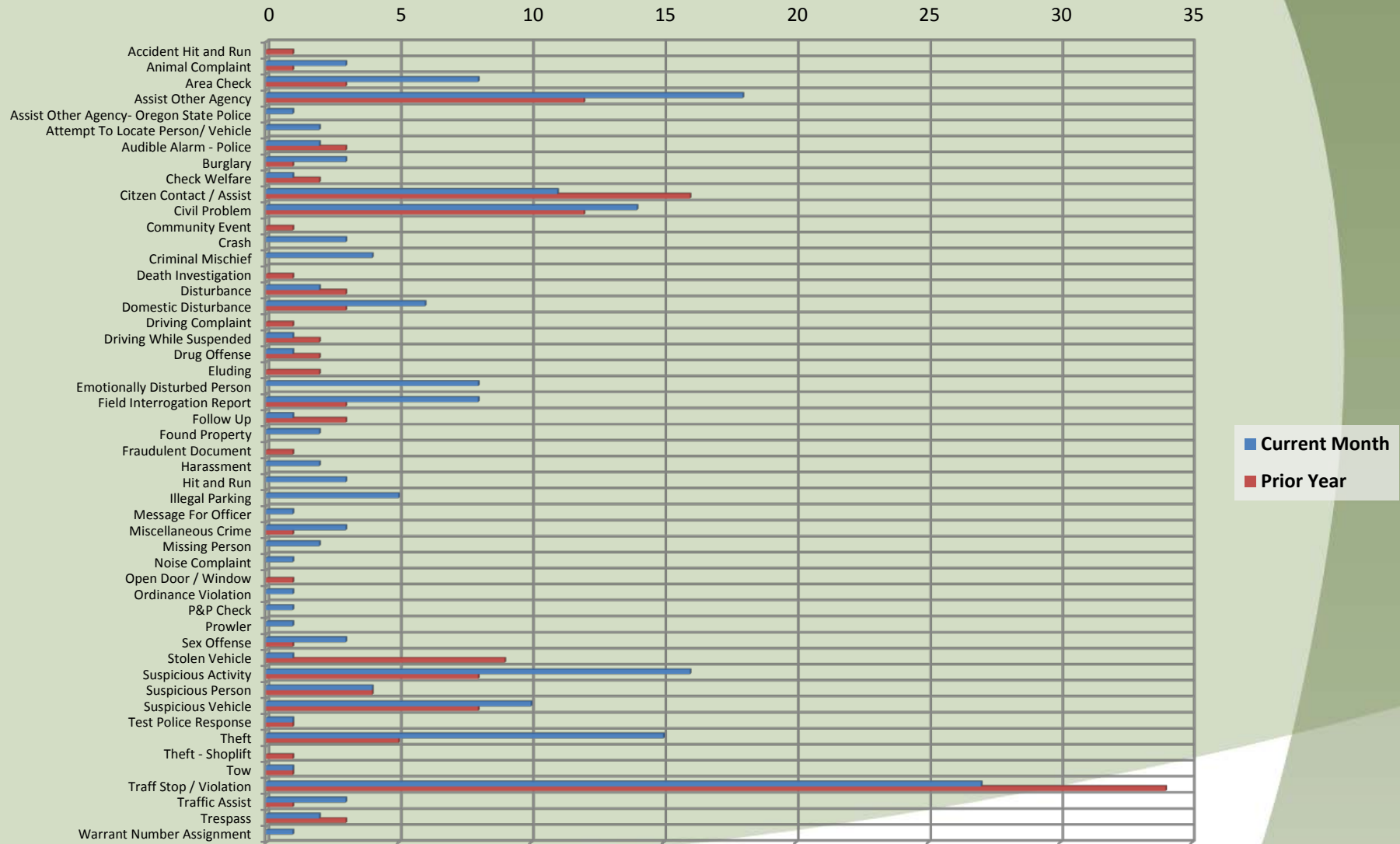
■ Other, 79, 39%

■ Contract, 124, 61%



City of Jefferson

October 2017 vs October 2018



Total Calls

SMS201810250228	Theft	10/25/2018 20:16	10/25/2018 20:51	4.70	29.83	192 TANGLEWOOD DR (MapBook: Thursday	Contract
SMS201810250234	Traffic Stop / Violation	10/25/2018 20:14	10/25/2018 20:21	0.02	7.25	N MAIN ST/CHURCH ST(MapBook: Thursday	Contract
SMS201810250245	Suspicious Vehicle	10/25/2018 20:54	10/25/2018 21:05	0.00	11.02	S SUNRISE DR, JEFFERSON/SUNRIS	Contract
SMS201810250247	Suspicious Vehicle	10/25/2018 21:05	10/25/2018 21:12	0.00	6.70	S MAIN ST/GREENWOOD DR(Map	Contract
SMS201810250260	Suspicious Activity	10/25/2018 22:56	10/26/2018 0:58		122.73	145 S MAIN ST (MapBook:5019), J	Thursday
SMS201810260013	Theft	10/26/2018 4:25	10/26/2018 5:54	81.93	7.12	1288 FILBERT ST (MapBook:5020),	Friday
SMS201810260142	Illegal Parking	10/26/2018 13:36	10/26/2018 19:26	0.00	349.20	223 S 6TH ST (MapBook:5020), JEF	Friday
SMS201810260157	Theft	10/26/2018 14:47	10/26/2018 15:13		25.60	888 ISABEL DR (MapBook:5019), JI	Friday
SMS201810260179	Citizen Contact / Assi	10/26/2018 16:59	10/26/2018 17:27		27.77	351 S MAIN ST #15 (MapBook:501	Friday
SMS201810260189	Assist Other Agency	10/26/2018 17:45	10/26/2018 18:01	0.02	16.47	158 N 3RD ST #2 JEFFERSON (Map	Friday
SMS201810260199	Sex Offense	10/26/2018 18:37	10/26/2018 18:57	0.00	20.12	557 UNION ST (MapBook:5020), JI	Friday
SMS201810260201	Field Interrogation R	10/26/2018 18:57	10/26/2018 19:09	0.00	12.03	SALAMANDER RD (MapBook:4920	Friday
SMS201810260216	Traffic Stop / Violation	10/26/2018 20:54	10/26/2018 21:02	0.02	7.80	N 2ND ST, JEFFERSON/UNION ST, .	Friday
SMS201810260221	Sex Offense	10/26/2018 21:31	10/26/2018 21:44	0.02	13.40	UNION ST/N MAIN ST(MapBook:5	Friday
SMS201810260223	Suspicious Activity	10/26/2018 21:42	10/26/2018 22:19	2.20	34.18	659 S 3RD ST (MapBook:5020), JEF	Friday
SMS201810260229	Suspicious Activity	10/26/2018 22:14	10/26/2018 22:23	0.00	9.53	ISABEL DR (MapBook:5019), JEFFE	Friday
SMS201810260230	Emotionally Disturbe	10/26/2018 22:17	10/26/2018 22:59	3.83	38.07	712 N 3RD ST (MapBook:4920), JE	Friday
SMS201810270035	Traffic Stop / Violation	10/27/2018 4:21	10/27/2018 4:29	0.00	8.28	S MAIN ST, JEFFERSON/TANGLEW	Saturday
SMS201810270067	Burglary	10/27/2018 9:48	10/27/2018 18:13	0.00	504.20	259 CHURCH ST (MapBook:5020),	Saturday
SMS201810270106	Suspicious Activity	10/27/2018 15:17	10/27/2018 16:01		43.85	232 CHARNELTON ST (MapBook:5	Saturday
SMS201810270108	Suspicious Activity	10/27/2018 15:33	10/27/2018 18:20	16.22	151.20	726 S GRICE LP (MapBook:5020), J	Saturday
SMS201810270136	Suspicious Activity	10/27/2018 19:57	10/27/2018 20:44		47.00	374 ARLOWENE CT (MapBook:502	Saturday
SMS201810290156	Emotionally Disturbe	10/29/2018 14:28	10/29/2018 15:36	0.00	68.57	555 S MAIN ST (MapBook:5019), J	Monday
SMS201810290178	Illegal Parking	10/29/2018 17:47	10/29/2018 17:53		6.10	HARRIS LN SE, MARION COUNTY/J	Monday
SMS201810290233	Disturbance	10/29/2018 23:24	10/30/2018 1:19		115.45	351 S MAIN ST (MapBook:5019), J	Monday
SMS201810300002	Area Check	10/30/2018 0:19	10/30/2018 0:28	0.00	8.33	HIGH ST/S 3RD ST(MapBook:5020)	Tuesday
SMS201810300003	Area Check	10/30/2018 0:23	10/30/2018 0:31	0.00	8.22	S 5TH ST/GREENWOOD DR(MapBo	Tuesday
SMS201810300004	Area Check	10/30/2018 0:26	10/30/2018 0:32	0.00	5.62	GREENWOOD DR/S 3RD ST(MapBo	Tuesday
SMS201810300005	Area Check	10/30/2018 0:27	10/30/2018 0:35	0.00	8.00	TANGLEWOOD DR/S MAIN ST(Ma	Tuesday
SMS201810300006	Area Check	10/30/2018 0:31	10/30/2018 0:36	0.00	5.40	ISABEL DR (MapBook:5019), JEFFE	Tuesday
SMS201810300013	Suspicious Vehicle	10/30/2018 2:04	10/30/2018 2:12	0.02	8.30	672 GREENWOOD DR (MapBook:5	Tuesday
SMS201810300014	Emotionally Disturbe	10/30/2018 2:20	10/30/2018 2:49	0.00	28.35	N 3RD ST, JEFFERSON/CHURCH ST,	Tuesday
SMS201810300016	Assist Other Agency	10/30/2018 2:45	10/30/2018 4:10	0.00	85.88	CHURCH ST, JEFFERSON/N 2ND ST	Tuesday
SMS201810300091	Civil Problem	10/30/2018 10:48	10/30/2018 11:25	0.00	36.83	223 S 6TH ST (MapBook:5020), JEF	Tuesday
SMS201810300106	Civil Problem	10/30/2018 11:20	10/30/2018 11:31	0.02	10.68	164 TANGLEWOOD DR (MapBook: Tuesday	Other
SMS201810300186	Suspicious Person	10/30/2018 14:58	10/30/2018 16:48	4.07	106.15	S MAIN ST, JEFFERSON/UNION ST,	Tuesday
SMS201810300266	P&P Check	10/30/2018 20:38	10/30/2018 21:22	0.00	43.62	731 S GRICE LP (MapBook:5020), J	Tuesday
SMS201810300278	Suspicious Activity	10/30/2018 21:50	10/30/2018 22:54	11.92	52.02	390 GREENWOOD DR (MapBook:5	Tuesday