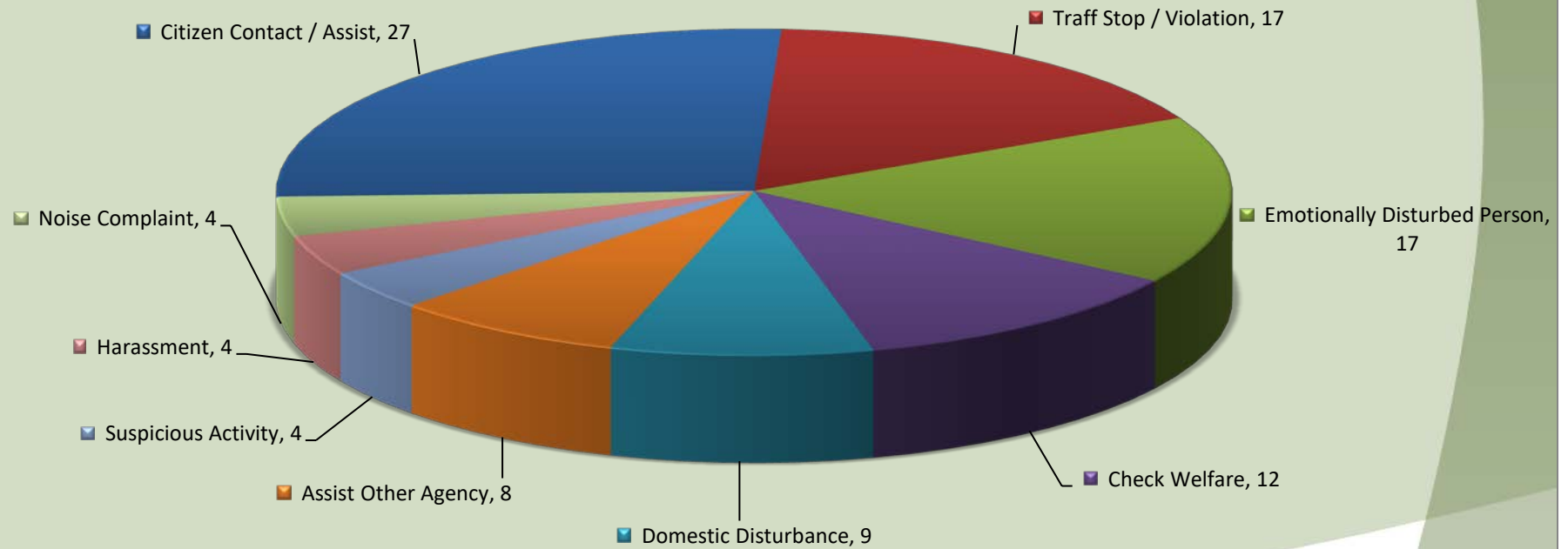
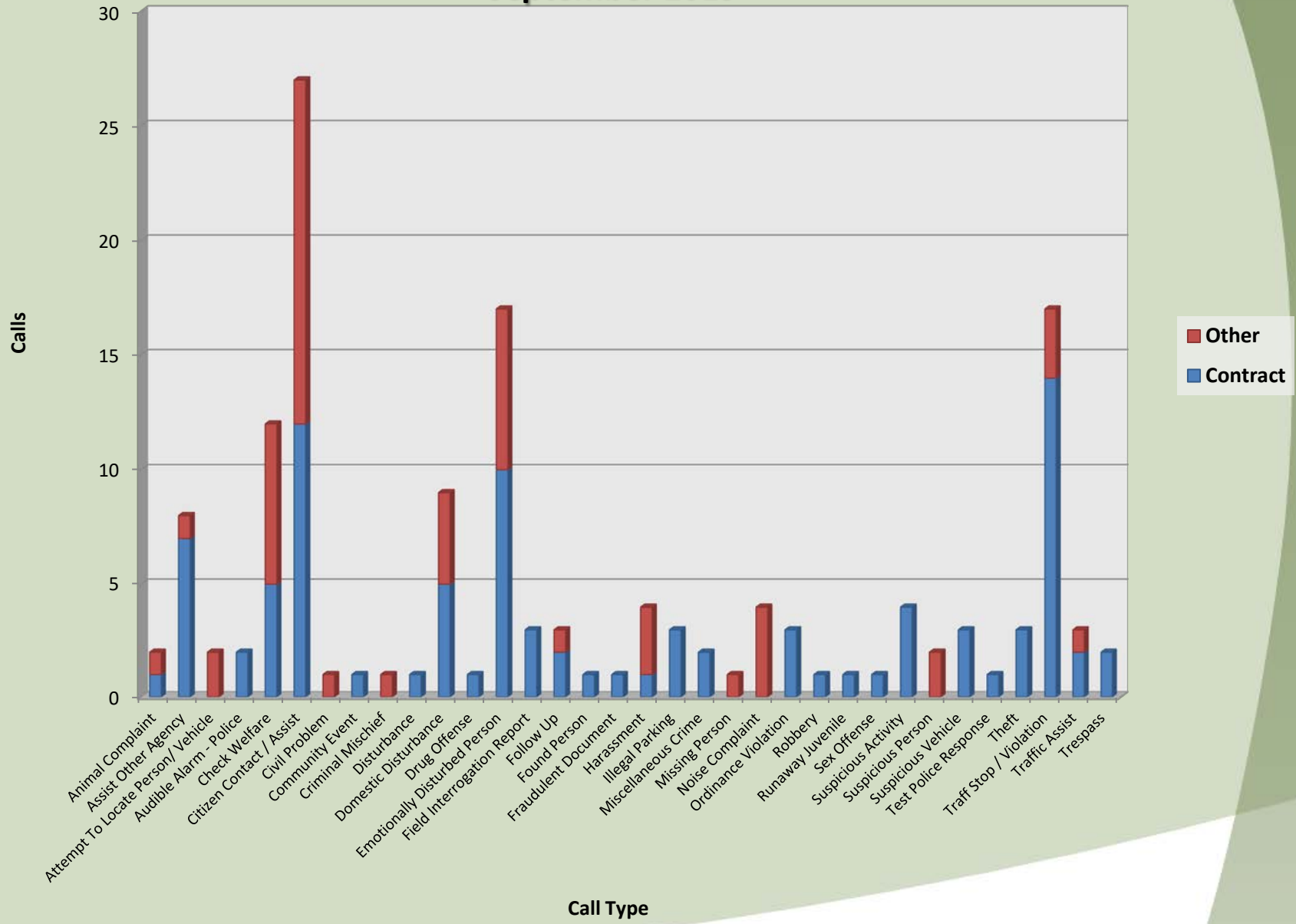


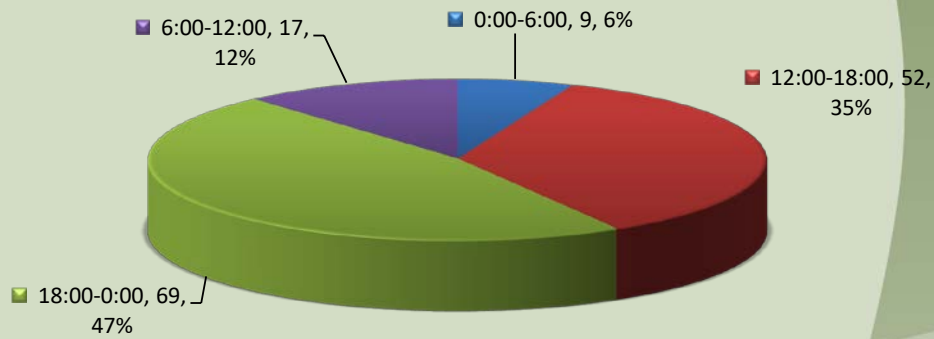
# City of Jefferson Top Calls for Service September 2019



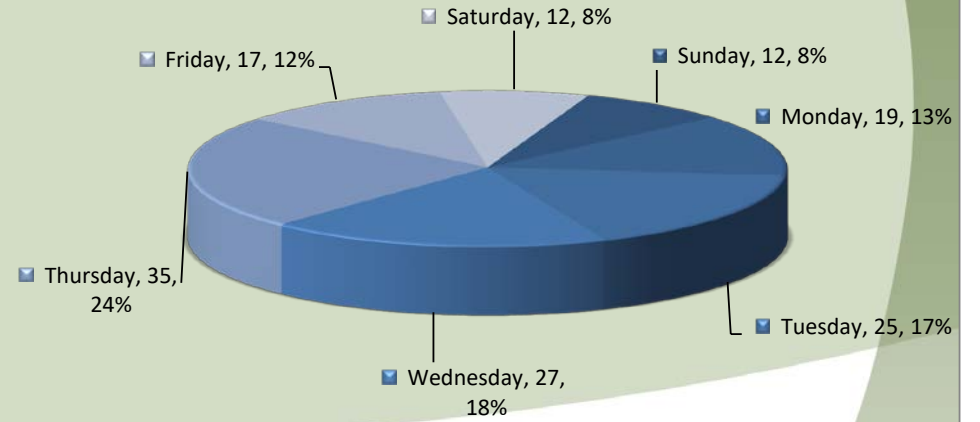
# City of Jefferson Call Type by Primary Deputy September 2019



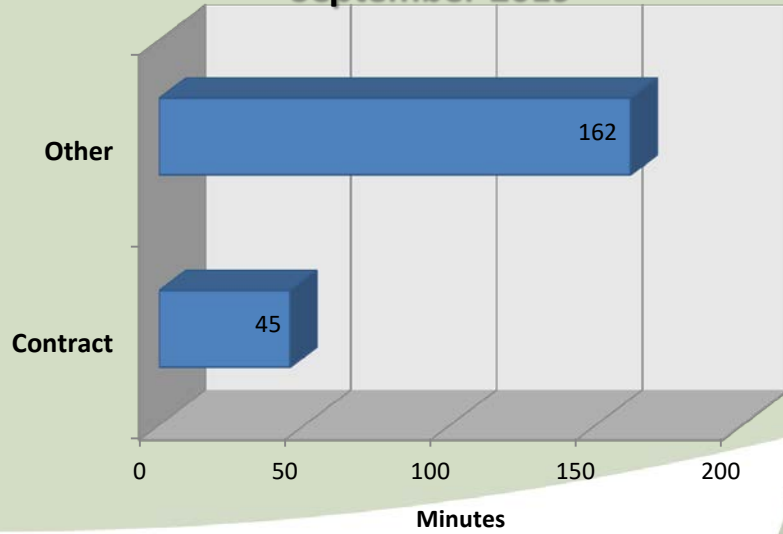
### Calls for Service by Hours Range Jefferson - September 2019



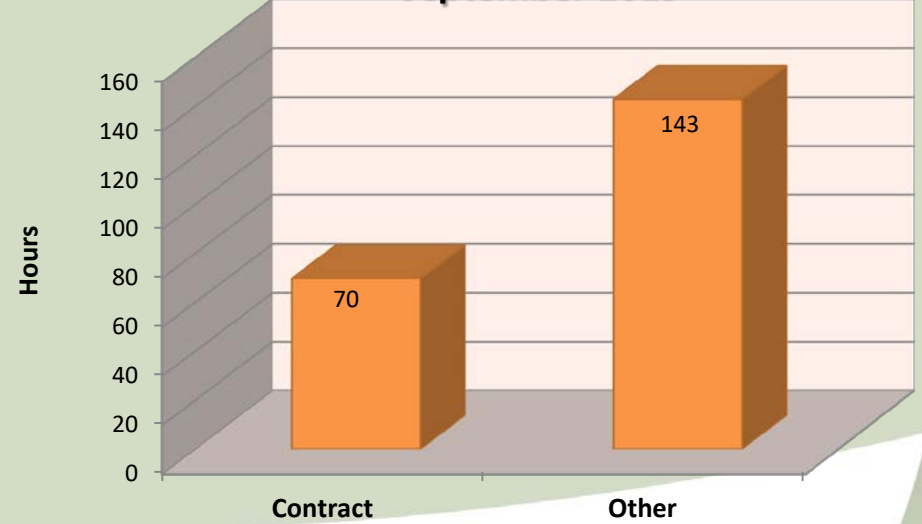
### Calls for Service by Day of Week Jefferson - September 2019



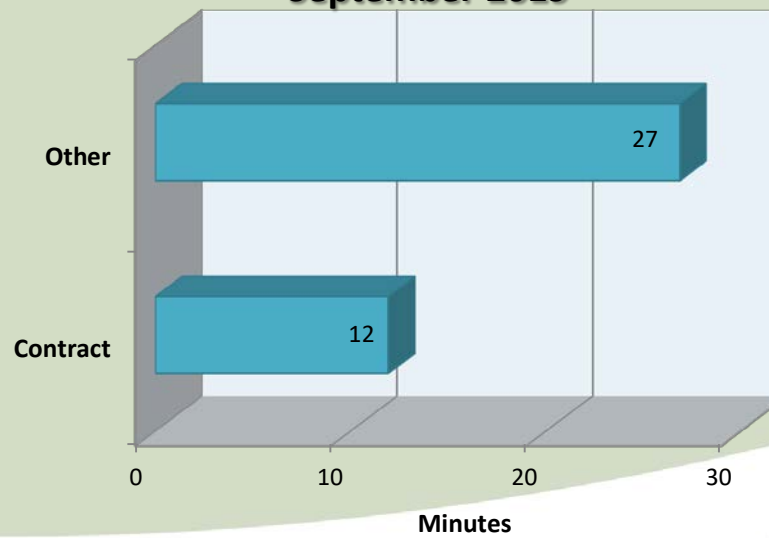
**City of Jefferson  
Average Call Length  
September 2019**



**City of Jefferson  
Total Call Length  
September 2019**

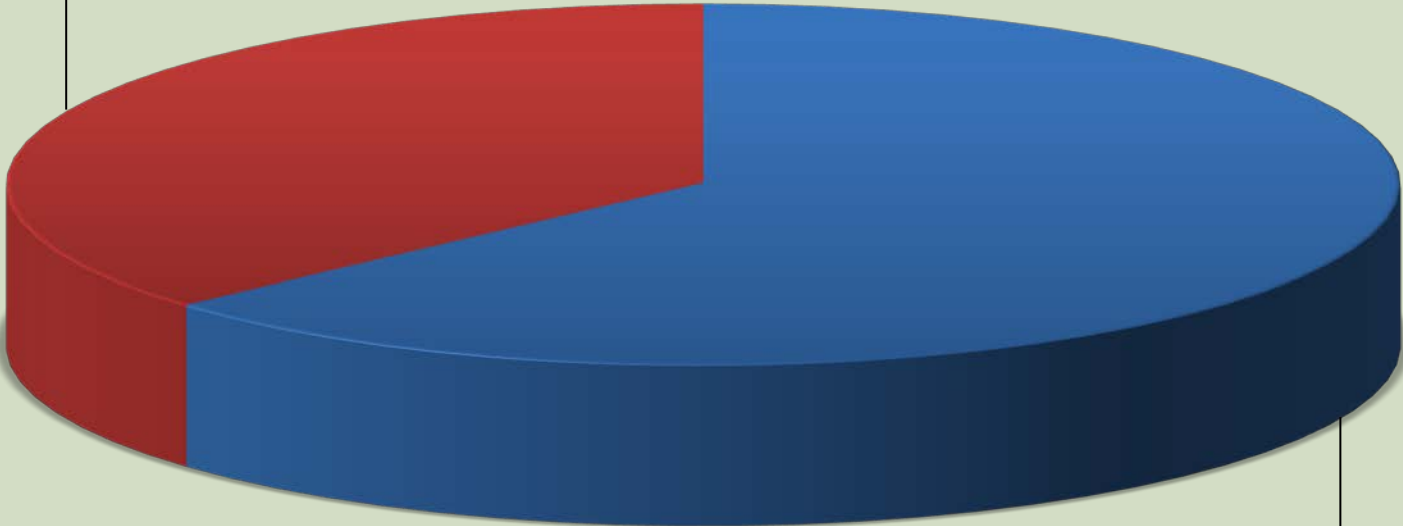


**City of Jefferson  
Average Call Arrival Time (Traffic Removed)  
September 2019**



# City of Jefferson Calls by Primary Deputy September 2019

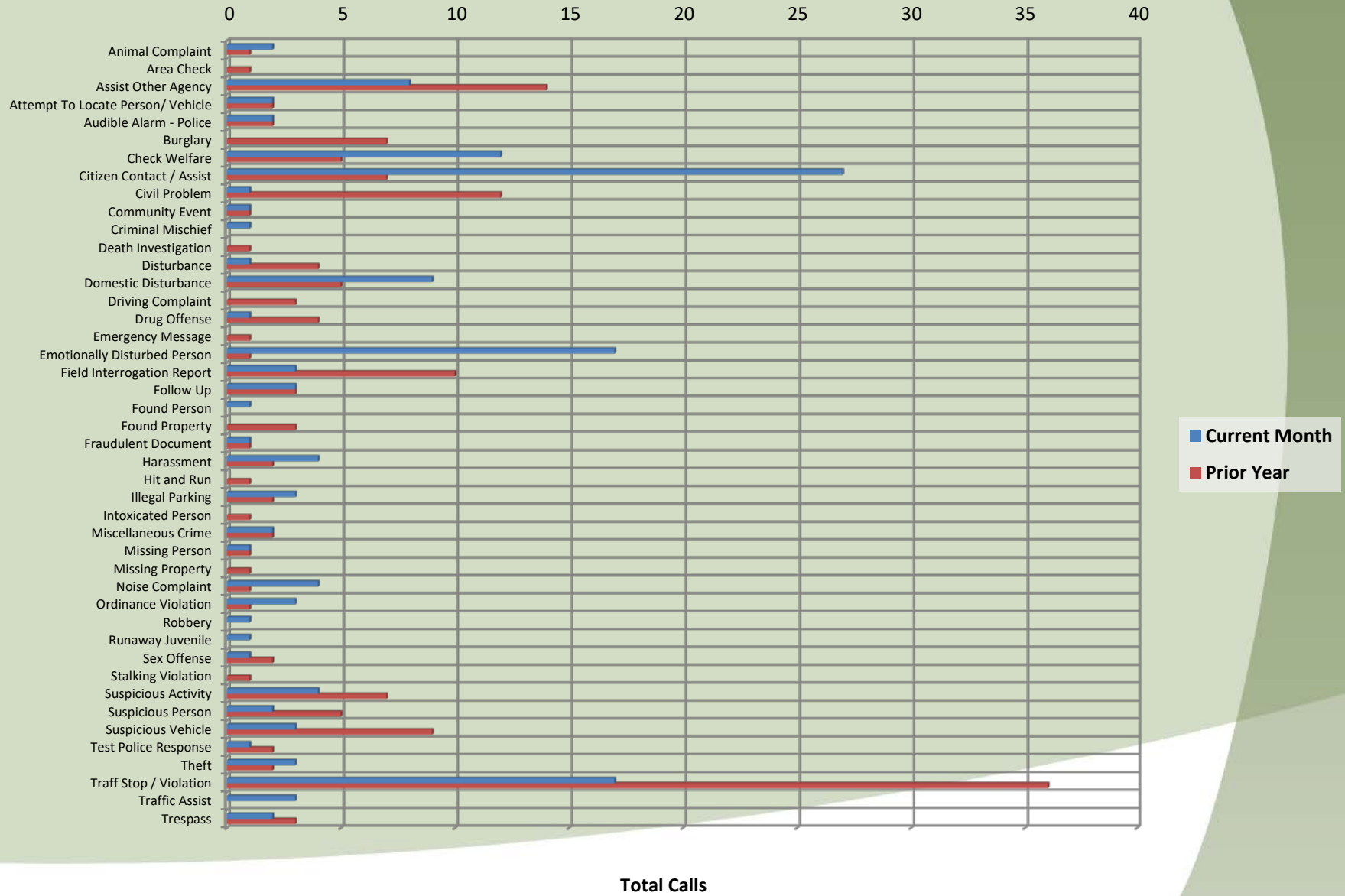
■ Other, 54, 37%



■ Contract, 93, 63%

# City of Jefferson

## September 2018 vs September 2019



EVENTID	Combined Type	DISPATCH DATE	CLEARED DATE	Arrival in Minutes	Call Length in Minutes	PRIMARY UNIT	LOCATION	Day of Week	Deputy
SM5201909010151	Attempt To Locate Person/ Vehicle	9/1/2019 22:18	9/1/2019 22:25		6.1	A045	795 MAPLE CT (MapBook:5020), JEFFERSON	Sunday	Other
SM5201909010168	Noise Complaint	9/1/2019 23:41	9/2/2019 0:08	17.2	9.7	A045	HAZEL ST, JEFFERSON/N 6TH ST, JEFFERSON	Sunday	Other
SM5201909020012	Noise Complaint	9/2/2019 4:55	9/2/2019 5:02	0.0	6.5	A045	SANTIAM ST, JEFFERSON/N 3RD ST, JEFFERSON	Monday	Other
SM5201909020093	Traffic Assist	9/2/2019 10:24	9/2/2019 12:34	0.0	129.9	A182	550 S MAIN ST (MapBook:5019), JEFFERSON	Monday	Other
SM5201909020251	Harassment	9/2/2019 20:38	9/3/2019 8:10		691.9	A113	N MAIN ST (MapBook:5019), JEFFERSON	Monday	Other
SM5201909020252	Citizen Contact / Assist	9/3/2019 1:31	9/3/2019 2:10		39.1	A173	753 S MAIN ST (MapBook:5020), JEFFERSON	Monday	Other
SM5201909020293	Noise Complaint	9/3/2019 1:43	9/3/2019 2:10		27.0	A173	659 S 3RD ST (MapBook:5020), JEFFERSON	Monday	Other
SM5201909030107	Citizen Contact / Assist	9/3/2019 12:59	9/3/2019 14:28	12.1	77.1	A143	117 S 9TH ST (MapBook:5020), JEFFERSON	Tuesday	Contract
SM5201909030177	Citizen Contact / Assist	9/3/2019 15:04	9/3/2019 15:27	0.0	13.9	A143	640 ALDER ST (MapBook:5019), JEFFERSON	Tuesday	Contract
SM5201909030202	Traffic Stop / Violation	9/3/2019 16:06	9/3/2019 16:19	0.0	12.7	A161	S MAIN ST, JEFFERSON/TANGLEWOOD C	Tuesday	Contract
SM5201909030205	Traffic Stop / Violation	9/3/2019 16:26	9/3/2019 16:40	0.0	13.7	A161	S MAIN ST, JEFFERSON/RIVERWOOD DR,	Tuesday	Contract
SM5201909030223	Animal Complaint	9/3/2019 19:10	9/3/2019 22:17	107.5	79.0	A143	1165 HAZEL ST (MapBook:5020), JEFFERSON	Tuesday	Contract
SM5201909030228	Found Person	9/3/2019 19:22	9/3/2019 21:19	1.3	115.9	A161	103 OLD PACIFIC HW ( 103 OLD PACIFIC	Tuesday	Contract
SM5201909040111	Ordinance Violation	9/4/2019 13:02	9/4/2019 13:18		16.6	A161	159 S MAIN ST (MapBook:5019), JEFFERSON	Wednesday	Contract
SM5201909040162	Theft	9/4/2019 14:24	9/4/2019 15:41	0.0	77.3	A143	190 S 8TH ST (MapBook:5020), JEFFERSON	Wednesday	Contract
SM5201909040176	Traffic Stop / Violation	9/4/2019 15:24	9/4/2019 15:48	0.0	24.0	A161	CHURCH ST, JEFFERSON/N 2ND ST, JEFFERSON	Wednesday	Contract
SM5201909040180	Follow Up	9/4/2019 15:46	9/4/2019 16:02	0.0	15.7	A161	CHURCH ST/N 2ND ST(MapBook:5020)	Wednesday	Contract
SM5201909040190	Traffic Assist	9/4/2019 16:25	9/4/2019 16:30		5.3	A143	CEMETERY HILL RD SE, JEFFERSON/JEFFE	Wednesday	Contract
SM5201909040198	Check Welfare	9/4/2019 16:35	9/4/2019 17:19	3.7	40.0	A161	549 HAZEL ST #APT 10, @HAZEL COURT	Wednesday	Contract
SM5201909040211	Illegal Parking	9/4/2019 17:18	9/4/2019 17:37	0.0	19.3	A143	145 S MAIN ST (MapBook:5019), JEFFERSON	Wednesday	Contract
SM5201909040233	Emotionally Disturbed Person	9/4/2019 19:49	9/4/2019 20:30	0.0	40.1	A161	114 N 2ND ST (MapBook:5019), JEFFERSON	Wednesday	Contract
SM5201909050081	Check Welfare	9/5/2019 10:47	9/5/2019 15:23	31.8	244.6	A143	549 HAZEL ST ( 549 HAZEL ST APT 10, @	Thursday	Contract
SM5201909050219	Sex Offense	9/5/2019 17:35	9/5/2019 19:42	48.4	78.4	A143	103 OLD PACIFIC HW (MapBook:5019), (	Thursday	Contract
SM5201909050238	Traffic Stop / Violation	9/5/2019 19:23	9/5/2019 19:34	0.0	11.0	A161	N 2ND ST, JEFFERSON/NORTH AV, JEFFE	Thursday	Contract
SM5201909050261	Suspicious Vehicle	9/5/2019 21:35	9/5/2019 21:46	0.0	10.9	A161	S 7TH ST, JEFFERSON/GREENWOOD DR,	Thursday	Contract
SM5201909060195	Traffic Stop / Violation	9/6/2019 14:35	9/6/2019 14:54	0.0	18.8	A143	S MAIN ST, JEFFERSON/GREENWOOD DR	Friday	Contract
SM5201909060258	Runaway Juvenile	9/6/2019 17:16	9/6/2019 18:14	2.7	54.5	A143	164 TANGLEWOOD DR (MapBook:5019)	Friday	Contract
SM5201909060280	Drug Offense	9/6/2019 18:31	9/6/2019 20:41	0.0	129.8	A161	JEFFERSON HWY / SCRAPER HILL RD SE	Friday	Contract
SM5201909060316	Miscellaneous Crime	9/6/2019 23:06	9/7/2019 4:11	146.4	158.6	A161	103 OLD PACIFIC HW (MapBook:5019), (	Friday	Contract
SM5201909070097	Emotionally Disturbed Person	9/7/2019 12:53	9/7/2019 16:18	120.5	84.2	A182	117 S 9TH ST (MapBook:5020), JEFFERSON	Saturday	Other
SM5201909070158	Emotionally Disturbed Person	9/7/2019 17:21	9/7/2019 17:42		21.1	A035	117 N 9TH ST (MapBook:5020), JEFFERSON	Saturday	Other
SM5201909070171	Follow Up	9/7/2019 18:49	9/8/2019 3:34	0.0	525.4	A151	718 UNION ST (MapBook:5020), JEFFERSON	Saturday	Other
SM5201909070205	Check Welfare	9/7/2019 21:39	9/8/2019 1:12		213.9	A193	117 N 9TH ST (MapBook:5020), JEFFERSON	Saturday	Other
SM5201909080059	Harassment	9/8/2019 11:11	9/8/2019 12:44	10.0	82.8	A108	1301 HAZEL ST (MapBook:5020), JEFFERSON	Sunday	Other
SM5201909080082	Missing Person	9/8/2019 14:07	9/8/2019 14:59	52.8	52.8	A108	103 OLD PACIFIC HW (MapBook:5019), (	Sunday	Other
SM5201909080084	Citizen Contact / Assist	9/8/2019 14:06	9/8/2019 14:17		11.5	A035	161 N 7TH ST (MapBook:5020), JEFFERSON	Sunday	Other
SM5201909080090	Citizen Contact / Assist	9/8/2019 14:34	9/8/2019 15:19		44.4	A108	179 N 12TH ST (MapBook:5020), JEFFERSON	Thursday	Other
SM5201909080124	Harassment	9/8/2019 18:33	9/8/2019 20:04	0.0	91.2	A173	770 S GRICE LP (MapBook:5020), JEFFERSON	Sunday	Other
SM5201909080133	Check Welfare	9/8/2019 19:53	9/8/2019 23:34	31.9	189.6	A148	117 N 9TH ST (MapBook:5020), JEFFERSON	Sunday	Other
SM5201909080136	Traffic Stop / Violation	9/8/2019 19:43	9/8/2019 19:54	0.0	10.2	A173	S 5TH ST, JEFFERSON/JEFFERSON SCIO D	Sunday	Other
SM5201909090019	Emotionally Disturbed Person	9/9/2019 8:43	9/9/2019 11:46		182.9	A182	117 N 9TH ST (MapBook:5020), JEFFERSON	Monday	Other
SM5201909090111	Citizen Contact / Assist	9/9/2019 14:13	9/9/2019 18:19		246.2	A173	549 HAZEL ST #36 (MapBook:5020), @H	Monday	Other
SM5201909090203	Civil Problem	9/9/2019 21:05	9/10/2019 0:58		232.9	A188	800 S GRICE LP (MapBook:5020), @SAN	Monday	Other
SM5201909100050	Illegal Parking	9/10/2019 10:09	9/10/2019 13:17	165.8	21.4	A143	549 HAZEL ST (MapBook:5020), @HAZEL	Tuesday	Contract
SM5201909100109	Assist Other Agency	9/10/2019 12:35	9/10/2019 15:02	0.0	146.8	A161	103 OLD PACIFIC HW (MapBook:5019), (	Tuesday	Contract
SM5201909100173	Suspicious Activity	9/10/2019 17:13	9/10/2019 18:16	5.4	57.0	A161	549 HAZEL ST (MapBook:5020), @HAZEL	Tuesday	Contract
SM5201909100224	Follow Up	9/10/2019 21:57	9/10/2019 22:54	0.0	56.7	A161	103 OLD PACIFIC HW (MapBook:5019), (	Tuesday	Contract
SM5201909110010	Suspicious Person	9/11/2019 2:51	9/11/2019 3:26	9.2	26.5	A159	189 N 12TH ST (MapBook:5020), JEFFERSON	Wednesday	Other
SM5201909110117	Check Welfare	9/11/2019 13:26	9/11/2019 16:38	5.3	186.7	A143	117 N 9TH ST (MapBook:5020), JEFFERSON	Wednesday	Contract
SM5201909110193	Citizen Contact / Assist	9/11/2019 19:00	9/11/2019 19:14		13.4	A143	117 N 9TH ST (MapBook:5020), JEFFERSON	Wednesday	Contract
SM5201909110231	Field Interrogation Report	9/11/2019 20:17	9/11/2019 20:34	0.0	16.7	A161	157 N 2ND ST (MapBook:5020), JEFFERSON	Wednesday	Contract
SM5201909110236	Traffic Stop / Violation	9/11/2019 20:37	9/11/2019 20:48	0.0	11.3	A161	S MAIN ST, JEFFERSON/GREENWOOD DR	Wednesday	Contract
SM5201909110241	Assist Other Agency	9/11/2019 21:04	9/11/2019 21:22	0.0	17.9	A161	1047 FILBERT ST (MapBook:5020), JEFFE	Wednesday	Contract
SM5201909120025	Domestic Disturbance	9/12/2019 7:45	9/12/2019 16:20	24.7	490.0	A119	117 N 9TH ST (MapBook:5020), JEFFERSON	Thursday	Other
SM5201909120109	Citizen Contact / Assist	9/12/2019 20:01	9/12/2019 20:25		23.9	A161	549 HAZEL ST (MapBook:5020), JEFFERSON	Thursday	Contract
SM5201909120188	Suspicious Activity	9/12/2019 17:09	9/12/2019 17:40	0.0	30.9	A143	225 N MAIN ST (MapBook:5019), JEFFERSON	Thursday	Contract
SM5201909120195	Attempt To Locate Person/ Vehicle		9/12/2019 18:28				N 7TH ST, JEFFERSON/HAZEL ST, JEFFERSON	Thursday	Other
SM5201909120196	Disturbance	9/12/2019 18:21	9/12/2019 18:52	3.3	27.6	A143	270 S 7TH ST (MapBook:5020), JEFFERSON	Thursday	Contract
SM5201909120199	Domestic Disturbance	9/12/2019 18:49	9/12/2019 19:43	1.4	53.2	A143	117 N 9TH ST (MapBook:5020), JEFFERSON	Thursday	Contract
SM5201909120211	Emotionally Disturbed Person	9/12/2019 20:21	9/12/2019 20:45	3.2	20.3	A161	117 N 9TH ST (MapBook:5020), JEFFERSON	Thursday	Contract
SM5201909120213	Suspicious Activity	9/12/2019 20:30	9/12/2019 20:51	3.2	17.7	A143	470 HIGH ST (MapBook:5020), JEFFERSON	Thursday	Contract
SM5201909120219	Emotionally Disturbed Person	9/12/2019 20:54	9/12/2019 21:08	0.0	14.1	A161	117 N 9TH ST (MapBook:5020), JEFFERSON	Thursday	Contract
SM5201909130137	Traffic Stop / Violation	9/13/2019 15:19	9/13/2019 15:35	0.0	15.6	A161	N 2ND ST, JEFFERSON/SANTIAM ST, JEFFE	Friday	Contract
SM5201909140065	Citizen Contact / Assist	9/14/2019 12:36	9/14/2019 16:02	21.4	184.2	A112	117 N 9TH ST (MapBook:5020), JEFFERSON	Saturday	Other
SM5201909140103	Check Welfare	9/14/2019 16:35	9/14/2019 17:33		57.2	A112	117 N 9TH ST (MapBook:5020), JEFFERSON	Saturday	Other
SM5201909140130	Emotionally Disturbed Person	9/14/2019 19:56	9/14/2019 22:43		167.1	A148	117 S 9TH ST (MapBook:5020), JEFFERSON	Saturday	Other
SM5201909140142	Emotionally Disturbed Person	9/14/2019 20:42	9/14/2019 21:54		71.5	A193	117 N 9TH ST (MapBook:5020), JEFFERSON	Saturday	Other
SM5201909150060	Citizen Contact / Assist	9/15/2019 13:22	9/15/2019 20:30	97.3	330.8	A028	117 N 9TH ST (MapBook:5020), JEFFERSON	Sunday	Other
SM5201909150151	Citizen Contact / Assist	9/15/2019 21:20	9/16/2019 19:42		1341.9	A028	117 N 9TH ST (MapBook:5020), JEFFERSON	Sunday	Other
SM5201909160136	Domestic Disturbance	9/16/2019 20:31	9/17/2019 0:19	36.3	191.7	A181	1244 FILBERT ST (MapBook:5020), JEFFE	Monday	Other
SM5201909170022	Assist Other Agency	9/17/2019 8:10	9/17/2019 8:16	0.0	5.4	A103	108 S 6TH ST (MapBook:5020), JEFFERSON	Tuesday	Other
SM5201909170174	Emotionally Disturbed Person	9/17/2019 16:50	9/17/2019 17:11	0.7	19.7	A143	117 N 9TH ST (MapBook:5020), JEFFERSON	Tuesday	Contract
SM5201909170204	Emotionally Disturbed Person	9/17/2019 19:32	9/17/2019 19:54	2.3	20.1	A143	117 N 9TH ST (MapBook:5020), JEFFERSON	Tuesday	Contract
SM5201909170215	Emotionally Disturbed Person	9/17/2019 20:40	9/17/2019 20:53	0.0	12.7	A143	117 N 9TH ST (MapBook:5020), JEFFERSON	Tuesday	Contract
SM5201909170224	Traffic Stop / Violation	9/17/2019 21:09	9/17/2019 21:26	0.0	16.1	A143	145 S MAIN ST #BACK LOT (MapBook:50	Tuesday	Contract
SM5201909180014	Emotionally Disturbed Person	9/18/2019 5:45	9/18/2019 5:53	0.0	7.7	A161	117 N 9TH ST (MapBook:5020), JEFFERSON	Wednesday	Contract
SM5201909180074	Emotionally Disturbed Person	9/18/2019 10:20	9/18/2019 10:39	0.0	18.2	A143	117 N 9TH ST (MapBook:5020), JEFFERSON	Wednesday	Other
SM5201909180175	Citizen Contact / Assist	9/18/2019 15:28	9/18/2019 16:21	11.0	42.0	A134	759 N SUNRISE DR (MapBook:5020), JEF	Wednesday	Contract
SM5201909180210	Assist Other Agency	9/18/2019 17:26	9/18/2019 18:29	0.0	62.5	A143	748 S GRICE LP (MapBook:5120), @SAN	Wednesday	Contract
SM5201909180232	Citizen Contact / Assist	9/18/2019 19:43	9/18/2019 20:10		26.2	A143	730 S GRICE LP (MapBook:5020), @SAN	Wednesday	Contract
SM5201909180243	Citizen Contact / Assist	9/18/2019 20:27	9/18/2019 20:37	0.0	10.1	A161	N 2ND ST, JEFFERSON/NORTH AV, JEFFE	Wednesday	Contract
SM5201909180250	Traffic Stop / Violation	9/18/2019 21:22	9/18/2019 21:44	0.0	21.7	A146	N 2ND ST, JEFFERSON/NORTH AV, JEFFE	Wednesday	Other
SM5201909180251	Traffic Stop / Violation	9/18/2019 21:37	9/18/2019 21:45	0.0	7.3	A161	JEFFERSON SCIO DR, MARION COUNTY/S	Wednesday	Contract
SM5201909180254	Suspicious Vehicle	9/18/2019 21:47	9/18/2019 21:54	0.0	6.7	A161	N 2ND ST, JEFFERSON/NORTH AV, JEFFE	Wednesday	Contract
SM5201909180259	Traffic Stop / Violation	9/18/2019 22:41	9/18/2019 22:45	0.0	14.3	A161	237 N 2ND ST (MapBook:5020), @tobac	Wednesday	Contract
SM5201909190041	Domestic Disturbance	9/19							

SMS201909200226	Citizen Contact / Assist	9/21/2019 0:18	9/21/2019 0:25		6.4	A028	117 N 9TH ST (MapBook:5020), JEFFERS	Friday	Other
SMS201909210093	Citizen Contact / Assist	9/21/2019 13:33	9/21/2019 16:24		170.6	A112	548 COLUMBIA ST (MapBook:5020), JEF	Saturday	Other
SMS201909230003	Noise Complaint	9/22/2019 2:08	9/22/2019 3:06	47.8	10.3	A028	117 N 13TH ST (MapBook:5020), JEFFER	Sunday	Other
SMS201909230009	Citizen Contact / Assist	9/23/2019 5:20	9/23/2019 5:28		8.2	A028	117 S 9TH ST (MapBook:5020), JEFFERS	Monday	Other
SMS201909230013	Suspicious Person	9/23/2019 8:11	9/23/2019 10:25	35.8	97.6	A112	1212 FILBERT ST (MapBook:5020), JEFFE	Monday	Other
SMS201909230014	Citizen Contact / Assist	9/23/2019 6:03	9/23/2019 6:12		8.6	A037	117 S 9TH ST (MapBook:5020), JEFFERS	Monday	Other
SMS201909230019	Emotionally Disturbed Person	9/23/2019 8:09	9/23/2019 8:23		13.9	A037	117 S 9TH ST (MapBook:5020), JEFFERS	Monday	Other
SMS201909230042	Check Welfare	9/23/2019 9:41	9/23/2019 10:24	6.6	37.1	A112	163 CHARNELTON ST (MapBook:5019), J	Monday	Other
SMS201909230080	Citizen Contact / Assist	9/23/2019 12:23	9/23/2019 13:01		37.8	A037	117 S 9TH ST (MapBook:5020), JEFFERS	Monday	Other
SMS201909230116	Citizen Contact / Assist	9/23/2019 13:44	9/24/2019 1:02		678.4	A028	117 S 9TH ST (MapBook:5020), JEFFERS	Monday	Other
SMS201909230175	Animal Complaint	9/23/2019 17:08	9/23/2019 23:09		361.6	A028	397 DOVER CT (MapBook:5020), JEFFER	Monday	Other
SMS201909230200	Criminal Mischief	9/23/2019 19:16	9/24/2019 1:46		389.3	A193	555 S MAIN ST (MapBook:5019), JEFFER	Monday	Other
SMS201909230246	Check Welfare	9/24/2019 1:43	9/24/2019 2:00		16.5	A193	237 N 2ND ST ( 237 N 2ND ST, @CENTE	Monday	Other
SMS201909240103	Citizen Contact / Assist	9/24/2019 11:51	9/24/2019 15:29		217.8	A120	HIGH ST, JEFFERSON/S 3RD ST, JEFFERS	Tuesday	Other
SMS201909240153	Trespass	9/24/2019 13:21	9/24/2019 15:38		136.3	A161	555 S MAIN ST (MapBook:5019), JEFFER	Tuesday	Contract
SMS201909240212	Citizen Contact / Assist	9/24/2019 16:55	9/24/2019 17:05	0.0	10.2	A161	486 S MAIN ST (MapBook:5019), JEFFER	Tuesday	Contract
SMS201909240222	Assist Other Agency	9/24/2019 18:01	9/24/2019 18:07	0.0	6.0	A143	718 UNION ST (MapBook:5020), JEFFERS	Tuesday	Contract
SMS201909240223	Illegal Parking	9/24/2019 18:02	9/24/2019 18:18	0.0	15.9	A143	652 HAZEL ST (MapBook:5020), JEFFERS	Tuesday	Contract
SMS201909240238	Domestic Disturbance	9/24/2019 18:40	9/24/2019 22:01	3.0	198.1	A161	266 PEARL ST (MapBook:5020), JEFFERS	Tuesday	Contract
SMS201909240241	Audible Alarm - Police	9/24/2019 19:38	9/24/2019 20:23	2.5	42.6	A143	113 S MAIN ST (MapBook:5019), @STER	Tuesday	Contract
SMS201909240242	Domestic Disturbance	9/24/2019 19:08	9/24/2019 19:43	2.9	32.6	A143	1100 CEMETERY HILL RD SE ( 1100 CEM	Tuesday	Contract
SMS201909240251	Assist Other Agency	9/24/2019 19:32	9/24/2019 22:05	1.8	151.6	A161	1100 CEMETERY HILL RD SE ( 1100 CEM	Tuesday	Contract
SMS201909240263	Domestic Disturbance	9/24/2019 20:35	9/24/2019 22:33	0.1	118.7	A143	190 N 7TH ST (MapBook:5020), JEFFERS	Tuesday	Contract
SMS201909250121	Fraudulent Document	9/25/2019 15:01	9/25/2019 16:31	71.0	18.9	A161	258 N 6TH ST (MapBook:5020), JEFFERS	Wednesday	Contract
SMS201909250182	Traffic Stop / Violation	9/25/2019 14:58	9/25/2019 15:10	0.0	12.1	A161	FERRY ST, JEFFERSON/S MAIN ST, JEFFER	Wednesday	Contract
SMS201909250189	Suspicious Vehicle	9/25/2019 15:25	9/25/2019 15:42	0.0	17.8	A161	HAZEL ST, JEFFERSON/S 3RD ST, JEFFERS	Wednesday	Contract
SMS201909260034	Domestic Disturbance	9/26/2019 7:50	9/26/2019 9:39	25.8	83.7	A102	323 S 2ND ST (MapBook:5020), JEFFERS	Thursday	Other
SMS201909260135	Domestic Disturbance	9/26/2019 13:14	9/26/2019 13:39	5.2	19.6	A143	387 COLUMBIA ST (MapBook:5020), JEF	Thursday	Contract
SMS201909260204	Community Event	9/26/2019 18:23	9/26/2019 19:38	0.0	74.8	A161	615 N 2ND ST (MapBook:4920), JEFFERS	Thursday	Contract
SMS201909260228	Suspicious Activity	9/26/2019 20:37	9/26/2019 20:56	1.9	17.6	A143	230 MILL ST (MapBook:5019), JEFFERSO	Thursday	Contract
SMS201909260232	Miscellaneous Crime	9/26/2019 20:58	9/26/2019 21:29	0.0	30.9	A143	260 HAZEL ST (MapBook:5020), JEFFERS	Thursday	Contract
SMS201909260238	Citizen Contact / Assist	9/26/2019 21:53	9/26/2019 22:27	0.0	33.7	A161	319 N 3RD ST (MapBook:5020), JEFFERS	Thursday	Contract
SMS201909260242	Field Interrogation Report	9/26/2019 22:22	9/26/2019 22:29	0.0	6.4	A161	150 N 2ND ST (MapBook:5019), JEFFERS	Thursday	Contract
SMS201909270154	Harassment	9/27/2019 14:41	9/27/2019 15:30	3.7	45.5	A143	293 CHURCH ST (MapBook:5020), JEFFE	Friday	Contract
SMS201909270194	Audible Alarm - Police	9/27/2019 15:27	9/27/2019 15:40	0.1	12.4	A143	210 CHURCH ST (MapBook:5020), @JEFF	Friday	Contract
SMS201909270227	Traffic Assist	9/27/2019 19:08	9/27/2019 19:31	12.5	11.0	A143	NORTH AV, JEFFERSON/CEMETERY HILL	Friday	Contract
SMS201909270228	Theft	9/27/2019 19:31	9/27/2019 19:47		15.7	A161	145 S MAIN ST (MapBook:5019), JEFFER	Friday	Contract
SMS201909270231	Ordinance Violation	9/27/2019 19:42	9/27/2019 19:50	0.0	8.0	A161	145 S MAIN ST (MapBook:5019), JEFFE	Friday	Contract
SMS201909270233	Traffic Stop / Violation	9/27/2019 19:47	9/27/2019 19:55	0.0	7.8	A152	N 2ND ST, JEFFERSON/NORTH AV, JEFFE	Friday	Other
SMS201909270243	Traffic Stop / Violation	9/27/2019 20:54	9/27/2019 21:08	0.0	14.0	A143	114 N 2ND ST (MapBook:5019), @SANTI	Friday	Contract
SMS201909280037	Check Welfare	9/28/2019 7:58	9/28/2019 9:33		95.5	A156	117 N 9TH ST (MapBook:5020), JEFFERS	Saturday	Other
SMS201909280154	Citizen Contact / Assist	9/28/2019 17:23	9/28/2019 17:45		22.2	A160	486 S MAIN ST (MapBook:5019), JEFFER	Saturday	Other
SMS201909280194	Check Welfare	9/28/2019 21:12	9/29/2019 3:49		396.5	A028	117 N 9TH ST (MapBook:5020), JEFFERS	Saturday	Other