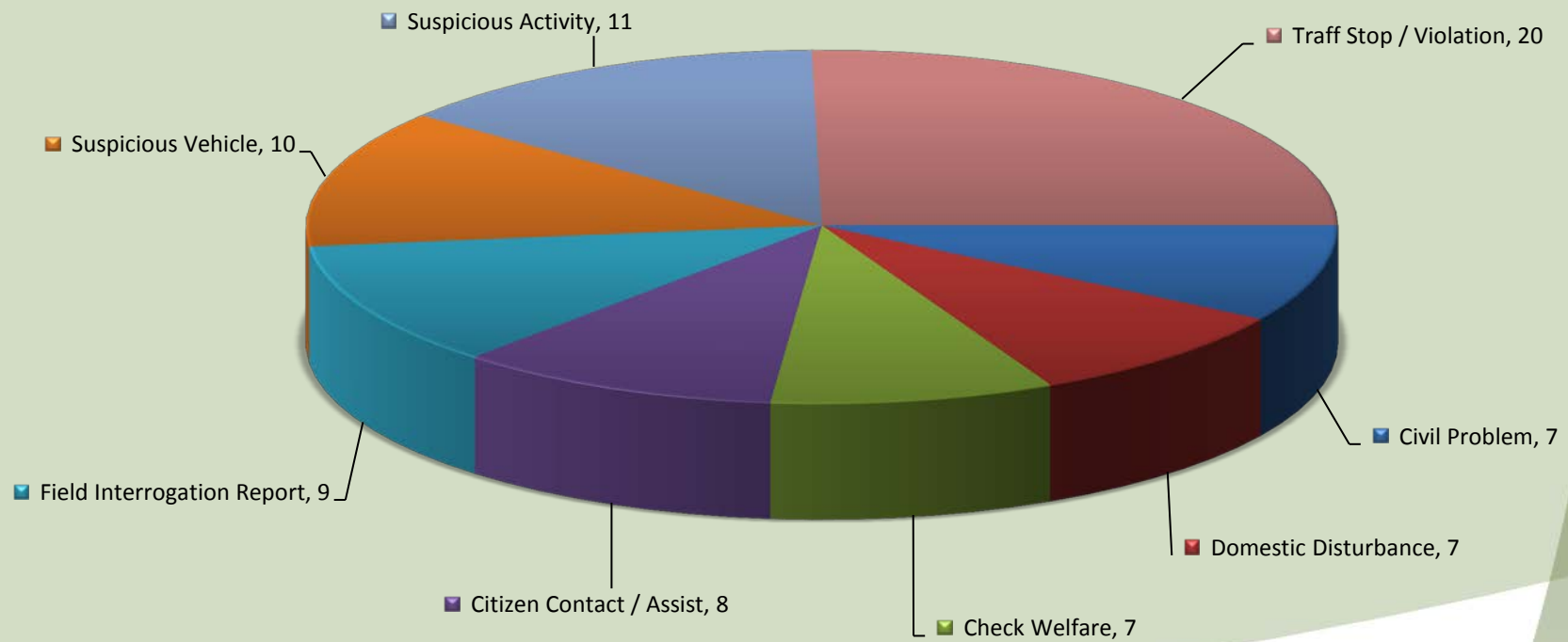
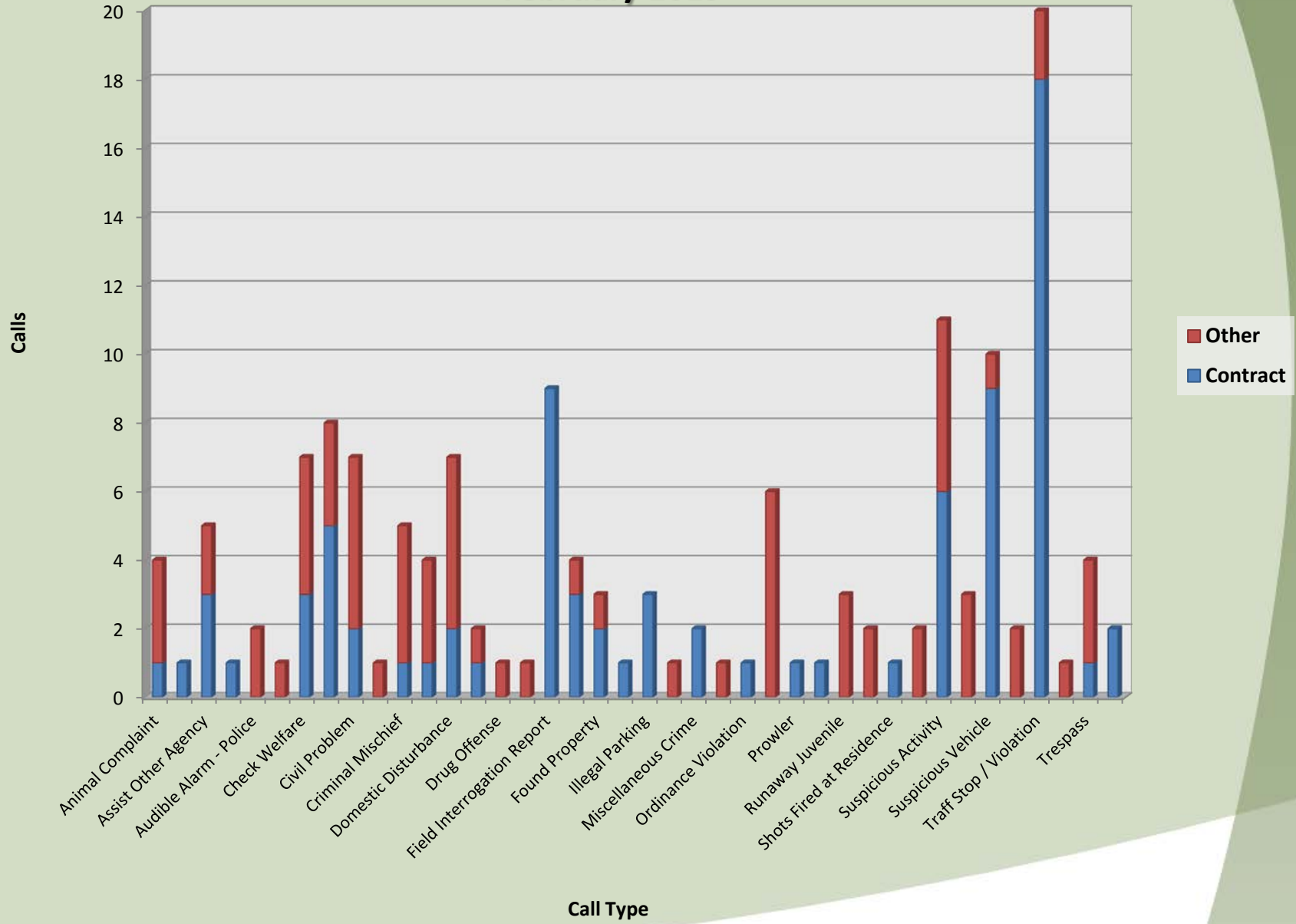


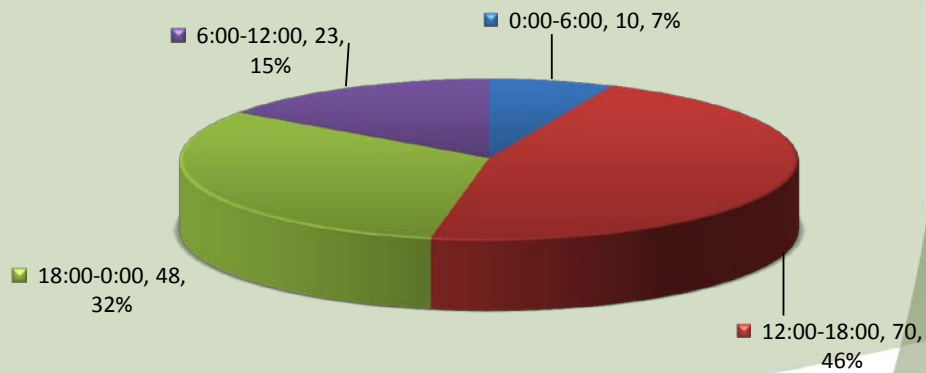
# City of Jefferson Top Calls for Service February 2019



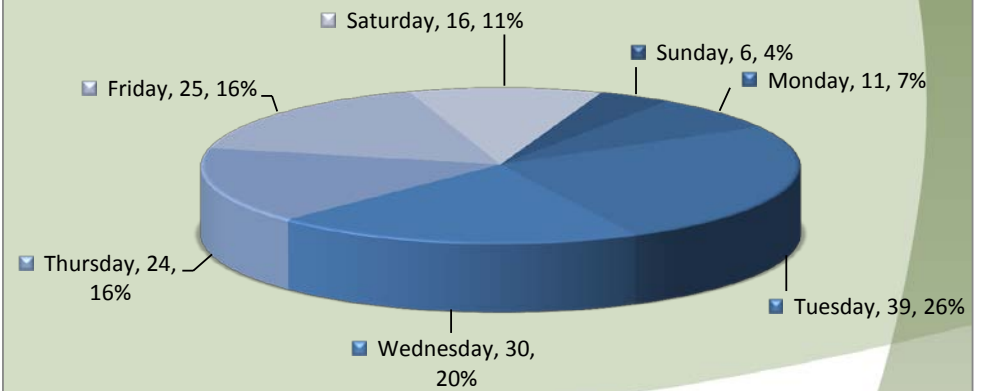
# City of Jefferson Call Type by Primary Deputy February 2019



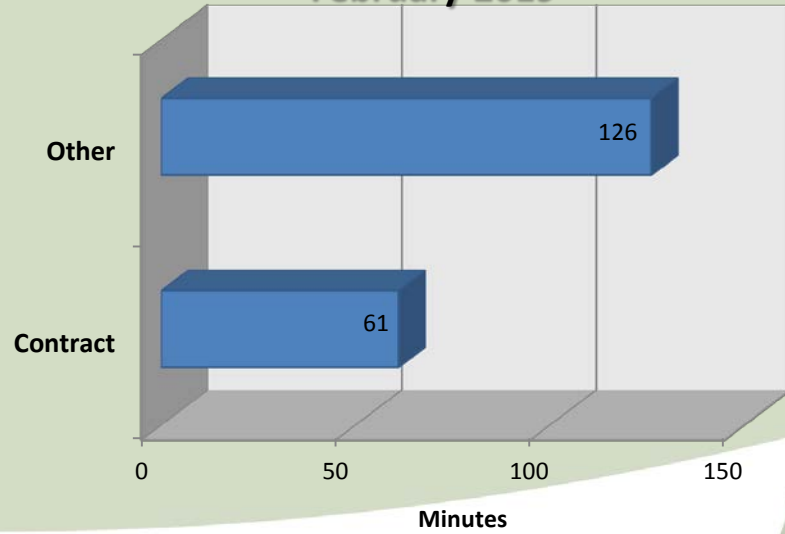
### Calls for Service by Hours Range Jefferson - February 2019



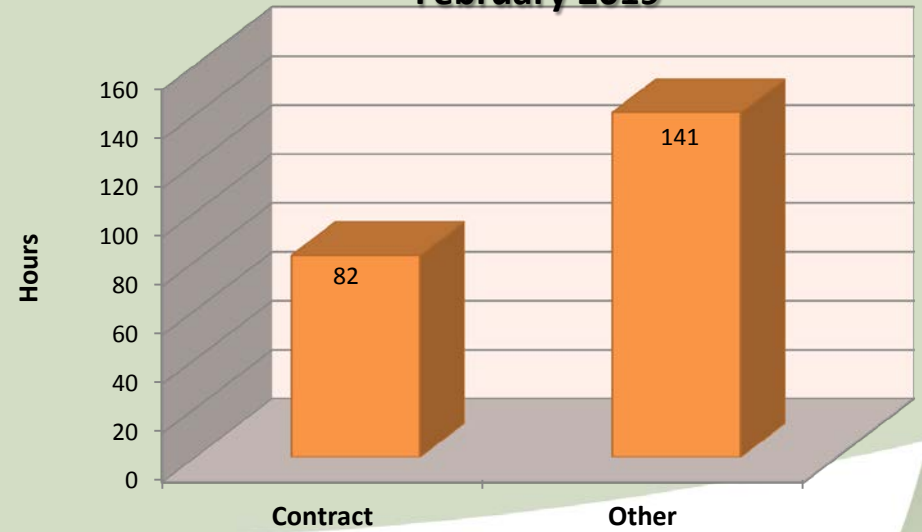
### Calls for Service by Day of Week Jefferson - February 2019



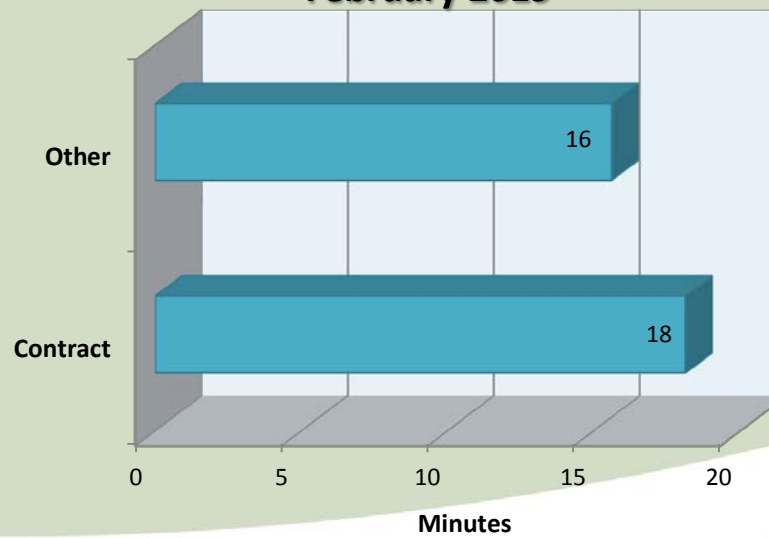
**City of Jefferson  
Average Call Length  
February 2019**



**City of Jefferson  
Total Call Length  
February 2019**

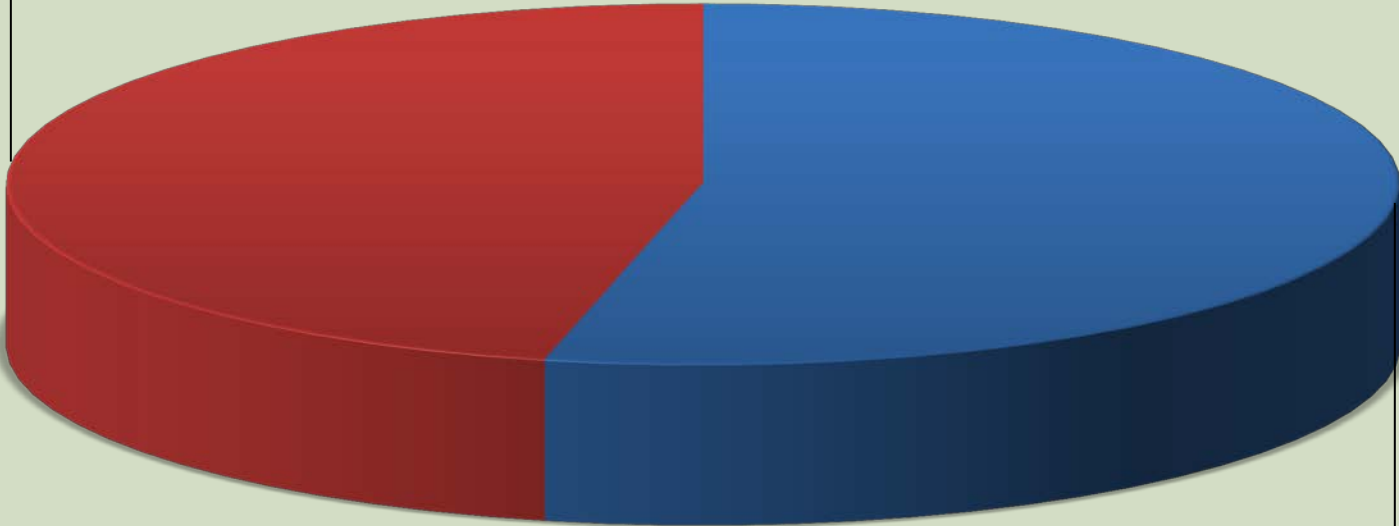


**City of Jefferson  
Average Call Arrival Time (Traffic Removed)  
February 2019**



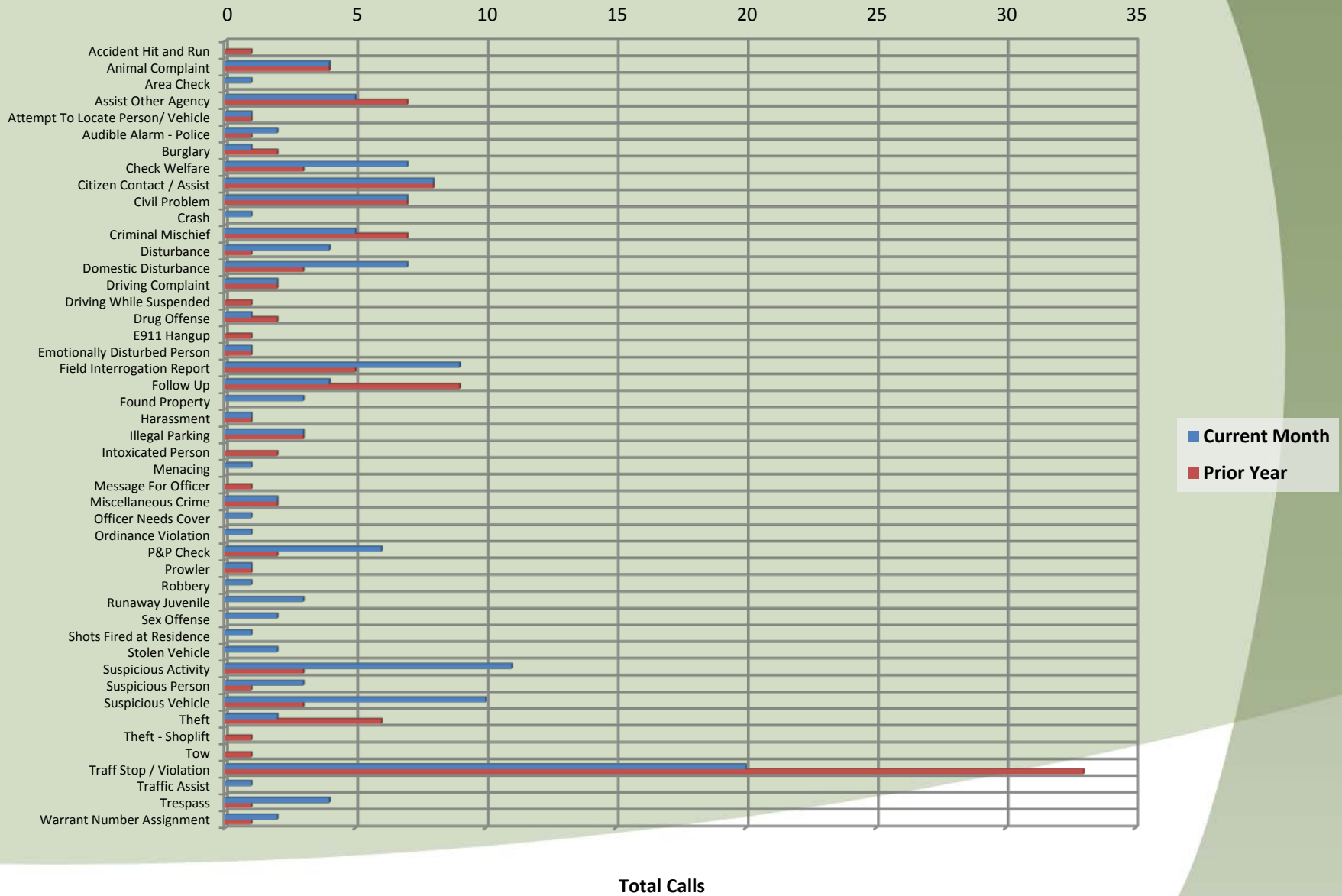
**City of Jefferson  
Calls by Primary Deputy  
February 2019**

■ Other, 70, 46%



■ Contract, 81, 54%

# City of Jefferson February 2018 vs February 2019



| EVENTID         | Combined Type          | DISPATCH DATE   | CLEARED DATE    | Arrival in Minutes | Call Length in Minutes | LOCATION                   | Day of Week | Deputy   |
|-----------------|------------------------|-----------------|-----------------|--------------------|------------------------|----------------------------|-------------|----------|
| SMS201902010009 | Citizen Contact / Assi | 2/1/2019 7:30   | 2/1/2019 7:48   | 0.40               | 18.13                  | 322 CONSER ST (MapBook:45  | Friday      | Other    |
| SMS201902010107 | Disturbance            | 2/1/2019 15:45  | 2/1/2019 18:34  | 21.18              | 147.77                 | 368 UNIVERSITY ST (MapBoo  | Friday      | Other    |
| SMS201902010125 | Animal Complaint       | 2/1/2019 19:47  | 2/1/2019 22:25  | 11.80              | 146.12                 | 1100 CEMETERY HILL RD SE ( | Friday      | Other    |
| SMS201902020031 | Found Property         | 2/2/2019 9:50   | 2/2/2019 12:18  | 20.67              | 127.53                 | 104 N 9TH ST (MapBook:502  | Saturday    | Other    |
| SMS201902020056 | Traffic Assist         | 2/2/2019 13:39  | 2/2/2019 14:21  | 33.75              | 8.98                   | 638 GREENWOOD DR (MapB     | Saturday    | Other    |
| SMS201902020061 | Stolen Vehicle         | 2/2/2019 19:14  | 2/2/2019 23:06  |                    | 232.43                 | 555 S MAIN ST (MapBook:50  | Saturday    | Other    |
| SMS201902020071 | Sex Offense            | 2/2/2019 16:58  | 2/2/2019 17:46  | 0.00               | 47.55                  | 259 CHURCH ST (MapBook:5   | Saturday    | Other    |
| SMS201902020081 | Runaway Juvenile       | 2/2/2019 20:27  | 2/3/2019 0:57   | 41.10              | 228.68                 | 267 ARMOR PL (MapBook:50   | Saturday    | Other    |
| SMS201902020101 | Check Welfare          | 2/2/2019 22:15  | 2/3/2019 0:32   | 40.38              | 95.97                  | 270 CHURCH ST #1 (MapBoo   | Saturday    | Other    |
| SMS201902030002 | Suspicious Activity    | 2/3/2019 3:34   | 2/3/2019 4:20   |                    | 46.20                  | 204 N 2ND ST (MapBook:501  | Sunday      | Other    |
| SMS201902030054 | Traff Stop / Violation | 2/3/2019 16:07  | 2/3/2019 16:22  | 0.02               | 15.22                  | N 2ND ST, JEFFERSON/CHUR   | Sunday      | Other    |
| SMS201902040007 | Suspicious Activity    | 2/4/2019 3:54   | 2/4/2019 5:52   | 12.40              | 105.87                 | 780 N 2ND ST (MapBook:491  | Monday      | Other    |
| SMS201902050012 | Suspicious Activity    | 2/5/2019 4:05   | 2/5/2019 4:24   |                    | 19.77                  | 506 WILD ROSE CT (MapBoo   | Tuesday     | Other    |
| SMS201902050024 | Citizen Contact / Assi | 2/5/2019 7:44   | 2/5/2019 8:10   |                    | 26.33                  | 655 S MAIN ST (MapBook:50  | Tuesday     | Other    |
| SMS201902050029 | Suspicious Person      | 2/5/2019 8:37   | 2/5/2019 10:34  |                    | 116.57                 | 584 ASHLEY CT (MapBook:49  | Tuesday     | Other    |
| SMS201902050123 | Robbery                | 2/5/2019 12:47  | 2/5/2019 17:03  | 11.68              | 244.95                 | 113 N MAIN ST (MapBook:50  | Tuesday     | Contract |
| SMS201902050124 | Audible Alarm - Polic  | 2/5/2019 12:47  | 2/5/2019 13:18  |                    | 30.87                  | 113 S MAIN ST (MapBook:50  | Tuesday     | Other    |
| SMS201902050135 | Check Welfare          | 2/5/2019 14:02  | 2/5/2019 14:35  | 0.10               | 32.78                  | 405 W SUNRISE DR (MapBoo   | Tuesday     | Other    |
| SMS201902050178 | Illegal Parking        | 2/5/2019 16:30  | 2/5/2019 17:08  | 0.00               | 38.25                  | 253 N MAIN ST (MapBook:50  | Tuesday     | Contract |
| SMS201902060008 | Domestic Disturbanc    | 2/6/2019 4:41   | 2/6/2019 6:09   | 16.75              | 71.23                  | 145 S MAIN ST (MapBook:50  | Wednesday   | Other    |
| SMS201902060010 | Criminal Mischief      | 2/6/2019 5:07   | 2/6/2019 5:24   | 0.00               | 16.92                  | 145 S MAIN ST (MapBook:50  | Wednesday   | Other    |
| SMS201902060022 | Menacing               | 2/6/2019 8:07   | 2/6/2019 11:22  | 17.82              | 177.18                 | 320 SUNNYMEADE CT (MapB    | Wednesday   | Other    |
| SMS201902060061 | Suspicious Person      | 2/6/2019 10:15  | 2/6/2019 13:35  | 4.65               | 195.85                 | 113 N MAIN ST (MapBook:50  | Wednesday   | Other    |
| SMS201902060065 | Runaway Juvenile       | 2/6/2019 11:06  | 2/6/2019 13:36  |                    | 150.18                 | 267 ARMOR PL (MapBook:50   | Wednesday   | Other    |
| SMS201902060140 | Warrant Number Ass     | 2/6/2019 14:28  | 2/6/2019 19:19  | 0.00               | 290.45                 | 286 HIGH ST (MapBook:5020  | Wednesday   | Contract |
| SMS201902070023 | Disturbance            | 2/7/2019 7:36   | 2/7/2019 9:35   | 31.70              | 86.82                  | 320 SUNNYMEADE CT (MapB    | Thursday    | Other    |
| SMS201902070107 | Civil Problem          | 2/7/2019 11:23  | 2/7/2019 11:47  | 0.02               | 24.07                  | 727 SALAMANDER RD (MapB    | Thursday    | Other    |
| SMS201902070170 | P&P Check              | 2/7/2019 14:32  | 2/7/2019 16:15  | 0.02               | 103.30                 | 145 S MAIN ST (MapBook:50  | Thursday    | Other    |
| SMS201902070187 | Follow Up              | 2/7/2019 15:18  | 2/7/2019 15:29  | 0.02               | 11.02                  | 183 S MAIN ST (MapBook:50  | Thursday    | Contract |
| SMS201902070190 | Harassment             | 2/7/2019 15:27  | 2/8/2019 0:00   |                    | 513.08                 | 615 N 2ND ST ( 615 N 2ND S | Thursday    | Contract |
| SMS201902070206 | Emotionally Disturbe   | 2/7/2019 16:09  | 2/7/2019 16:35  | 5.93               | 19.73                  | 115 S 2ND ST (MapBook:502  | Thursday    | Other    |
| SMS201902070221 | Domestic Disturbance   |                 | 2/7/2019 19:07  |                    |                        | 340 SUNNYMEADE CT (MapB    | Thursday    | Other    |
| SMS201902070222 | Shots Fired at Reside  | 2/7/2019 16:54  | 2/7/2019 21:15  | 5.98               | 254.72                 | 320 SUNNYMEADE CT (MapB    | Thursday    | Contract |
| SMS201902070225 | Animal Complaint       | 2/7/2019 19:39  | 2/8/2019 1:53   |                    | 373.48                 | 145 S MAIN ST (MapBook:50  | Thursday    | Other    |
| SMS201902070231 | Check Welfare          | 2/7/2019 19:10  | 2/8/2019 1:54   | 18.95              | 385.38                 | 679 UNION ST (MapBook:502  | Thursday    | Other    |
| SMS201902070242 | Crash                  |                 | 2/7/2019 18:35  |                    |                        | HAZEL ST, JEFFERSON/N 2ND  | Thursday    | Other    |
| SMS201902080086 | Assist Other Agency    | 2/8/2019 11:45  | 2/8/2019 13:27  | 0.02               | 102.83                 | 731 S GRICE LP (MapBook:50 | Friday      | Other    |
| SMS201902080152 | Area Check             | 2/8/2019 15:14  | 2/8/2019 15:46  | 0.00               | 31.52                  | N 2ND ST, JEFFERSON/HAZEL  | Friday      | Contract |
| SMS201902080169 | Miscellaneous Crime    | 2/8/2019 16:33  | 2/8/2019 17:36  | 0.02               | 62.93                  | 293 CHURCH ST (MapBook:5   | Friday      | Contract |
| SMS201902080180 | Suspicious Activity    | 2/8/2019 20:08  | 2/8/2019 21:19  |                    | 70.83                  | 714 S GRICE LP (MapBook:50 | Friday      | Contract |
| SMS201902080183 | Field Interrogation R  | 2/8/2019 17:41  | 2/8/2019 17:51  | 0.00               | 9.88                   | 145 S MAIN ST (MapBook:50  | Friday      | Contract |
| SMS201902080184 | Suspicious Vehicle     | 2/8/2019 17:57  | 2/8/2019 20:48  | 0.00               | 170.63                 | 103 OLD PACIFIC HW (MapB   | Friday      | Contract |
| SMS201902080202 | Found Property         | 2/8/2019 21:15  | 2/8/2019 21:28  | 0.00               | 13.13                  | 103 OLD PACIFIC HW (MapB   | Friday      | Contract |
| SMS201902090024 | Domestic Disturbanc    | 2/9/2019 9:04   | 2/9/2019 11:39  | 27.23              | 127.92                 | 320 SUNNYMEADE CT (MapB    | Saturday    | Other    |
| SMS201902090029 | Theft                  | 2/9/2019 10:15  | 2/9/2019 11:32  |                    | 77.37                  | 1266 FILBERT ST (MapBook:5 | Saturday    | Other    |
| SMS201902090045 | Suspicious Person      | 2/9/2019 12:51  | 2/9/2019 16:15  | 3.53               | 200.90                 | 114 N 2ND ST (MapBook:501  | Saturday    | Other    |
| SMS201902090051 | Follow Up              | 2/9/2019 13:42  | 2/10/2019 9:25  | 121.58             | 1061.75                | 1225 FILBERT ST (MapBook:5 | Saturday    | Other    |
| SMS201902100050 | Animal Complaint       |                 | 2/10/2019 13:35 |                    |                        | 453 HURON CT (MapBook:50   | Sunday      | Other    |
| SMS201902110047 | Civil Problem          | 2/11/2019 9:22  | 2/11/2019 11:17 |                    | 115.00                 | 308 COLUMBIA ST (MapBook   | Monday      | Other    |
| SMS201902110095 | Criminal Mischief      | 2/11/2019 13:38 | 2/11/2019 20:12 |                    | 394.25                 | 114 N 2ND ST (MapBook:501  | Monday      | Other    |
| SMS201902120126 | P&P Check              | 2/12/2019 14:03 | 2/12/2019 14:16 | 0.00               | 12.28                  | 555 S MAIN ST (MapBook:50  | Tuesday     | Other    |
| SMS201902120130 | P&P Check              | 2/12/2019 14:18 | 2/12/2019 14:27 | 0.00               | 8.42                   | 413 S ALI CT (MapBook:502  | Tuesday     | Other    |
| SMS201902120133 | Criminal Mischief      | 2/12/2019 14:22 | 2/12/2019 15:20 | 0.02               | 58.15                  | 114 N 2ND ST (MapBook:501  | Tuesday     | Contract |
| SMS201902120138 | P&P Check              | 2/12/2019 14:35 | 2/12/2019 14:46 | 0.00               | 10.85                  | 364 MARION ST (MapBook:4   | Tuesday     | Other    |
| SMS201902120149 | Traff Stop / Violation | 2/12/2019 15:31 | 2/12/2019 15:45 | 0.00               | 13.73                  | N 2ND ST/NORTH AV(MapBo    | Tuesday     | Contract |
| SMS201902120152 | P&P Check              | 2/12/2019 15:36 | 2/12/2019 15:45 | 0.02               | 9.02                   | 297 N 5TH ST (MapBook:502  | Tuesday     | Other    |
| SMS201902120154 | Follow Up              | 2/12/2019 15:42 | 2/12/2019 16:54 | 0.00               | 71.62                  | 114 N 2ND ST ( 114 N 2ND S | Tuesday     | Contract |
| SMS201902120167 | Disturbance            | 2/12/2019 17:31 | 2/12/2019 18:52 | 2.38               | 79.05                  | 322 CONSER ST #7 (MapBoo   | Tuesday     | Contract |
| SMS201902120194 | Field Interrogation R  | 2/12/2019 20:16 | 2/12/2019 20:30 | 0.00               | 14.15                  | JEFFERSON SCIO DR, MARIO   | Tuesday     | Contract |
| SMS201902120197 | Field Interrogation R  | 2/12/2019 20:42 | 2/12/2019 20:49 | 0.00               | 6.20                   | S 3RD ST, JEFFERSON/TANGL  | Tuesday     | Contract |
| SMS201902130025 | Ordinance Violation    | 2/13/2019 13:38 | 2/13/2019 13:50 |                    | 11.57                  | 223 S 6TH ST (MapBook:502  | Wednesday   | Contract |
| SMS201902130058 | Suspicious Activity    | 2/13/2019 14:13 | 2/13/2019 21:36 | 4.17               | 439.53                 | 589 RAMBLING ROSE CT (Ma   | Wednesday   | Contract |
| SMS201902130072 | Sex Offense            | 2/13/2019 12:50 | 2/13/2019 12:59 | 0.02               | 9.00                   | 150 N 2ND ST ( 150 N 2ND S | Wednesday   | Other    |
| SMS201902130115 | Traff Stop / Violation | 2/13/2019 15:07 | 2/13/2019 15:17 | 0.02               | 9.82                   | GREENWOOD DR, JEFFERSON    | Wednesday   | Contract |
| SMS201902130122 | Animal Complaint       | 2/13/2019 15:27 | 2/13/2019 17:00 | 0.00               | 93.42                  | SALAMANDER RD, JEFFERSON   | Wednesday   | Contract |
| SMS201902130172 | Prowler                | 2/13/2019 21:33 | 2/13/2019 21:48 | 0.85               | 15.02                  | 426 UNION ST (MapBook:50   | Wednesday   | Contract |
| SMS201902140140 | Follow Up              | 2/14/2019 14:20 | 2/14/2019 16:17 |                    | 116.88                 | 320 SUNNYMEADE CT (MapB    | Thursday    | Contract |
| SMS201902140152 | Illegal Parking        | 2/14/2019 14:47 | 2/14/2019 15:03 | 0.00               | 16.07                  | 645 S SUNRISE DR (MapBoo   | Thursday    | Contract |
| SMS201902150058 | Miscellaneous Crime    | 2/15/2019 13:43 | 2/15/2019 17:34 | 212.28             | 19.02                  | 351 S MAIN ST #APT 24 (Map | Friday      | Contract |
| SMS201902150125 | Domestic Disturbanc    | 2/15/2019 14:05 | 2/15/2019 16:03 | 21.57              | 97.32                  | 101 CHURCH ST (MapBook:5   | Friday      | Contract |
| SMS201902150141 | P&P Check              | 2/15/2019 14:54 | 2/15/2019 15:07 | 0.00               | 13.63                  | 413 S ALI CT (MapBook:5020 | Friday      | Other    |
| SMS201902150171 | Suspicious Activity    | 2/15/2019 16:06 | 2/15/2019 16:54 | 0.78               | 46.77                  | 259 CHURCH ST (MapBook:5   | Friday      | Contract |
| SMS201902150181 | Assist Other Agency    | 2/15/2019 16:48 | 2/15/2019 17:17 | 0.02               | 28.35                  | 188 TANGLEWOOD DR (Map)    | Friday      | Contract |
| SMS201902150183 | Suspicious Vehicle     | 2/15/2019 16:56 | 2/15/2019 17:03 | 0.00               | 7.10                   | S 3RD ST, JEFFERSON/HIGH S | Friday      | Contract |
| SMS201902150221 | Traff Stop / Violation | 2/15/2019 20:42 | 2/15/2019 20:52 | 0.00               | 10.00                  | N 2ND ST, JEFFERSON/HAZEL  | Friday      | Contract |
| SMS201902150230 | Citizen Contact / Assi | 2/15/2019 22:03 | 2/16/2019 0:08  | 19.22              | 105.70                 | 560 S 5TH ST (MapBook:502  | Friday      | Contract |
| SMS201902160015 | Suspicious Activity    | 2/16/2019 8:13  | 2/16/2019 12:42 | 25.48              | 243.72                 | 621 S 5TH ST (MapBook:502  | Saturday    | Other    |
| SMS201902160020 | Assist Other Agency    | 2/16/2019 8:35  | 2/16/2019 12:41 | 29.85              | 216.35                 | 266 PEARL ST (MapBook:502  | Saturday    | Other    |
| SMS201902160042 | Trespass               | 2/16/2019 11:34 | 2/16/2019 13:03 | 16.45              | 72.87                  | 286 HIGH ST (MapBook:5020  | Saturday    | Other    |
| SMS201902160070 | Trespass               | 2/16/2019 21:27 | 2/16/2019 22:57 |                    | 90.05                  | 730 S GRICE LP (MapBook:50 | Saturday    | Other    |
| SMS201902160098 | Disturbance            | 2/16/2019 20:07 | 2/16/2019 23:39 | 23.90              | 188.13                 | 555 S MAIN ST (MapBook:50  | Saturday    | Other    |

|                 |                              |                 |                 |        |        |  |           |          |
|-----------------|------------------------------|-----------------|-----------------|--------|--------|--|-----------|----------|
| SMS201902160104 | Traff Stop / Violation       | 2/16/2019 21:02 | 2/16/2019 21:13 | 0.00   | 10.70  | FERRY ST/S MAIN ST(MapBook:500)          | Saturday  | Other    |
| SMS201902170096 | Driving Complaint            | 2/17/2019 14:41 | 2/17/2019 15:05 | 1.63   | 21.92  | HIGH ST, JEFFERSON/DELORE                | Sunday    | Other    |
| SMS201902170111 | Officer Needs Cover          | 2/17/2019 16:25 | 2/17/2019 17:04 | 13.73  | 25.62  | 460 HURON CT (MapBook:500)               | Sunday    | Other    |
| SMS201902180031 | Criminal Mischief            | 2/18/2019 9:30  | 2/18/2019 10:40 |        | 69.52  | 158 N 3RD ST #APT 2 (MapBook:500)        | Monday    | Other    |
| SMS201902180079 | Burglary                     | 2/18/2019 13:29 | 2/18/2019 15:51 | 7.18   | 135.48 | 314 N 5TH ST (MapBook:502)               | Monday    | Other    |
| SMS201902180083 | Criminal Mischief            | 2/18/2019 14:36 | 2/18/2019 15:51 |        | 75.25  | 114 N MAIN ST (MapBook:500)              | Monday    | Other    |
| SMS201902180159 | Check Welfare                | 2/18/2019 20:33 | 2/19/2019 0:10  | 34.32  | 182.02 | 555 S MAIN ST (MapBook:500)              | Monday    | Other    |
| SMS201902190184 | Suspicious Vehicle           | 2/19/2019 15:46 | 2/19/2019 16:59 | 0.00   | 72.43  | S DYLAN DR/S GRICE LP(MapBook:500)       | Tuesday   | Contract |
| SMS201902190191 | Check Welfare                | 2/19/2019 16:30 | 2/19/2019 17:22 | 31.10  | 20.52  | 126 N 3RD ST (MapBook:502)               | Tuesday   | Contract |
| SMS201902190203 | Suspicious Vehicle           | 2/19/2019 18:01 | 2/19/2019 19:29 | 1.60   | 86.13  | SALAMANDER RD, JEFFERSON/OLD PACIFIC HWY | Tuesday   | Contract |
| SMS201902190213 | Runaway Juvenile             | 2/19/2019 19:19 | 2/19/2019 22:01 |        | 162.42 | 428 S MAIN ST (MapBook:500)              | Tuesday   | Other    |
| SMS201902190220 | Traff Stop / Violation       | 2/19/2019 20:27 | 2/19/2019 20:37 | 0.00   | 10.05  | S 5TH ST, JEFFERSON/GREENWOOD DR         | Tuesday   | Contract |
| SMS201902190224 | Field Interrogation Report   | 2/19/2019 20:42 | 2/19/2019 20:55 | 0.00   | 12.33  | S MAIN ST, JEFFERSON/GREENWOOD DR        | Tuesday   | Contract |
| SMS201902190226 | Civil Problem                | 2/19/2019 20:58 | 2/19/2019 21:39 | 0.00   | 40.93  | N 2ND ST, JEFFERSON/HAZEL ST             | Tuesday   | Contract |
| SMS201902190233 | Citizen Contact / Assistance | 2/19/2019 21:49 | 2/19/2019 21:59 | 0.02   | 9.70   | 150 N 2ND ST (MapBook:501)               | Tuesday   | Contract |
| SMS201902190235 | Traff Stop / Violation       | 2/19/2019 22:01 | 2/19/2019 22:17 | 0.00   | 15.80  | MILL ST, JEFFERSON/OLD PACIFIC HWY       | Tuesday   | Contract |
| SMS201902190237 | Traff Stop / Violation       | 2/19/2019 22:29 | 2/19/2019 22:40 | 0.00   | 11.05  | HAZEL ST, JEFFERSON/N 3RD ST             | Tuesday   | Contract |
| SMS201902190242 | Citizen Contact / Assistance | 2/19/2019 22:51 | 2/19/2019 23:10 | 0.00   | 18.55  | 145 S MAIN ST (MapBook:500)              | Tuesday   | Contract |
| SMS201902190245 | Field Interrogation Report   | 2/19/2019 23:15 | 2/19/2019 23:27 | 0.00   | 12.20  | N 3RD ST, JEFFERSON/UNION ST             | Tuesday   | Contract |
| SMS201902200102 | Citizen Contact / Assistance | 2/20/2019 14:11 | 2/20/2019 16:16 |        | 124.47 | 484 CEMETERY HILL R D SE (MapBook:500)   | Wednesday | Contract |
| SMS201902200118 | Civil Problem                | 2/20/2019 12:46 | 2/20/2019 13:04 | 0.00   | 18.73  | 101 CHURCH ST (MapBook:500)              | Wednesday | Other    |
| SMS201902200124 | Assist Other Agency          | 2/20/2019 13:00 | 2/20/2019 14:16 | 0.00   | 75.37  | 190 N 7TH ST (MapBook:502)               | Wednesday | Contract |
| SMS201902200166 | Assist Other Agency          | 2/20/2019 14:38 | 2/20/2019 16:39 | 0.02   | 120.38 | 150 N 2ND ST (MapBook:501)               | Wednesday | Contract |
| SMS201902200174 | Domestic Disturbance         | 2/20/2019 15:25 | 2/20/2019 16:17 | 19.18  | 32.93  | 519 S 5TH ST (MapBook:502)               | Wednesday | Contract |
| SMS201902200186 | Citizen Contact / Assistance | 2/20/2019 16:39 | 2/20/2019 16:52 | 0.02   | 12.50  | 150 N 2ND ST (MapBook:501)               | Wednesday | Contract |
| SMS201902200210 | Suspicious Vehicle           | 2/20/2019 20:44 | 2/20/2019 21:06 | 0.02   | 21.83  | OLD PACIFIC HWY, JEFFERSON/UNION ST      | Wednesday | Contract |
| SMS201902200212 | Warrant Number Ass           | 2/20/2019 21:01 | 2/20/2019 22:20 | 0.00   | 79.45  | S MAIN ST, JEFFERSON/S 2ND ST            | Wednesday | Contract |
| SMS201902200217 | Traff Stop / Violation       | 2/20/2019 21:50 | 2/20/2019 22:07 | 0.00   | 16.45  | N 2ND ST, JEFFERSON/SANTIAGO ST          | Wednesday | Contract |
| SMS201902200218 | Domestic Disturbance         | 2/20/2019 22:25 | 2/21/2019 0:32  | 19.08  | 107.42 | 266 PEARL ST (MapBook:500)               | Wednesday | Other    |
| SMS201902200223 | Suspicious Vehicle           | 2/20/2019 23:29 | 2/20/2019 23:36 | 0.00   | 6.47   | WILD ROSE CT, JEFFERSON/S 2ND ST         | Wednesday | Contract |
| SMS201902210010 | Suspicious Vehicle           | 2/21/2019 3:53  | 2/21/2019 5:36  |        | 103.08 | 335 S 3RD ST (MapBook:502)               | Thursday  | Other    |
| SMS201902210078 | Audible Alarm - Police       | 2/21/2019 10:38 | 2/21/2019 11:32 |        | 54.38  | 795 N SUNRISE DR (MapBook:500)           | Thursday  | Other    |
| SMS201902210197 | Field Interrogation Report   | 2/21/2019 15:39 | 2/21/2019 15:57 | 0.00   | 17.82  | N 2ND ST, JEFFERSON/UNION ST             | Thursday  | Contract |
| SMS201902210224 | Illegal Parking              | 2/21/2019 16:48 | 2/21/2019 16:59 | 0.02   | 11.53  | 645 S SUNRISE DR (MapBook:500)           | Thursday  | Contract |
| SMS201902210256 | Check Welfare                | 2/21/2019 20:27 | 2/21/2019 20:55 | 0.02   | 28.18  | 277 N 2ND ST (MapBook:502)               | Thursday  | Contract |
| SMS201902210268 | Traff Stop / Violation       | 2/21/2019 21:38 | 2/21/2019 21:57 | 0.00   | 18.22  | N 2ND ST, JEFFERSON/NORTON ST            | Thursday  | Contract |
| SMS201902210270 | Suspicious Activity          | 2/21/2019 22:16 | 2/21/2019 22:38 | 0.00   | 22.55  | 114 N 2ND ST ( 114 N 2ND ST)             | Thursday  | Contract |
| SMS201902220034 | Civil Problem                | 2/22/2019 8:46  | 2/22/2019 17:51 | 507.20 | 38.10  | 286 HIGH ST (MapBook:502)                | Friday    | Contract |
| SMS201902220044 | Citizen Contact / Assistance | 2/22/2019 13:19 | 2/22/2019 16:39 |        | 199.05 | 844 HAZEL ST (MapBook:502)               | Friday    | Other    |
| SMS201902220201 | Attempt To Locate Person     | 2/22/2019 19:18 | 2/22/2019 19:27 | 0.02   | 8.93   | S MAIN ST, JEFFERSON/JEFFERSON ST        | Friday    | Contract |
| SMS201902220203 | Traff Stop / Violation       | 2/22/2019 19:30 | 2/22/2019 19:57 | 0.00   | 27.20  | 191 S 7TH ST (MapBook:502)               | Friday    | Contract |
| SMS201902220206 | Traff Stop / Violation       | 2/22/2019 19:57 | 2/22/2019 20:09 | 0.00   | 12.47  | 800 N 2ND ST (MapBook:491)               | Friday    | Contract |
| SMS201902220207 | Field Interrogation Report   | 2/22/2019 20:01 | 2/22/2019 20:14 | 0.00   | 12.85  | 103 OLD PACIFIC HWY (MapBook:500)        | Friday    | Contract |
| SMS201902220208 | Traff Stop / Violation       | 2/22/2019 20:10 | 2/22/2019 20:22 | 0.00   | 11.20  | S MAIN ST, JEFFERSON/GREENWOOD DR        | Friday    | Contract |
| SMS201902240013 | Stolen Vehicle               | 2/24/2019 8:38  | 2/24/2019 17:12 | 47.82  | 467.08 | 258 UNION ST (MapBook:500)               | Sunday    | Other    |
| SMS201902250040 | Theft                        | 2/25/2019 10:12 | 2/25/2019 16:26 |        | 374.07 | 766 JEFFERSON MARION RD (MapBook:500)    | Monday    | Other    |
| SMS201902250114 | Trespass                     | 2/25/2019 14:44 | 2/25/2019 16:27 | 34.95  | 67.58  | 103 OLD PACIFIC HWY (MapBook:500)        | Monday    | Other    |
| SMS201902250144 | Drug Offense                 | 2/25/2019 18:15 | 2/25/2019 20:38 |        | 142.43 | 131 FERRY ST ( 131 FERRY ST)             | Monday    | Other    |
| SMS201902250152 | Suspicious Activity          | 2/25/2019 18:27 | 2/25/2019 20:38 |        | 131.28 | 364 MARION ST (MapBook:491)              | Monday    | Other    |
| SMS201902260116 | Civil Problem                | 2/26/2019 11:30 | 2/26/2019 11:42 | 0.00   | 12.45  | 286 HIGH ST (MapBook:502)                | Tuesday   | Other    |
| SMS201902260128 | Found Property               | 2/26/2019 12:22 | 2/26/2019 15:11 | 146.92 | 21.78  | 131 FERRY ST (MapBook:501)               | Tuesday   | Contract |
| SMS201902260148 | Suspicious Activity          | 2/26/2019 12:40 | 2/26/2019 15:28 |        | 168.75 | 337 CONSER ST ( 337 CONSER ST)           | Tuesday   | Contract |
| SMS201902260155 | Driving Complaint            | 2/26/2019 12:51 | 2/26/2019 15:39 |        | 168.62 | N 2ND ST, JEFFERSON/NORTON ST            | Tuesday   | Contract |
| SMS201902260157 | Trespass                     | 2/26/2019 12:54 | 2/26/2019 14:35 | 4.50   | 96.47  | 103 OLD PACIFIC HWY (MapBook:500)        | Tuesday   | Contract |
| SMS201902260163 | Check Welfare                | 2/26/2019 13:57 | 2/26/2019 15:20 | 25.80  | 57.37  | 749 S GRICE LP (MapBook:510)             | Tuesday   | Contract |
| SMS201902260246 | Traff Stop / Violation       | 2/26/2019 16:02 | 2/26/2019 16:15 | 0.00   | 12.32  | N 2ND ST, JEFFERSON/HAZEL ST             | Tuesday   | Contract |
| SMS201902260279 | Traff Stop / Violation       | 2/26/2019 18:58 | 2/26/2019 19:15 | 0.00   | 17.23  | 103 OLD PACIFIC HWY (MapBook:500)        | Tuesday   | Contract |
| SMS201902260282 | Traff Stop / Violation       | 2/26/2019 19:13 | 2/26/2019 19:29 | 0.00   | 16.00  | CHURCH ST, JEFFERSON/N 2ND ST            | Tuesday   | Contract |
| SMS201902260307 | Field Interrogation Report   | 2/26/2019 23:41 | 2/26/2019 23:52 | 0.00   | 11.30  | S MAIN ST, JEFFERSON/GREENWOOD DR        | Tuesday   | Contract |
| SMS201902270118 | Suspicious Vehicle           | 2/27/2019 13:35 | 2/27/2019 13:43 | 0.00   | 8.38   | 114 N 2ND ST ( 114 N 2ND ST)             | Wednesday | Contract |
| SMS201902270122 | Traff Stop / Violation       | 2/27/2019 13:53 | 2/27/2019 14:07 | 0.02   | 14.35  | GREENWOOD DR, JEFFERSON/UNION ST         | Wednesday | Contract |
| SMS201902270142 | Traff Stop / Violation       | 2/27/2019 14:32 | 2/27/2019 14:50 | 0.00   | 18.20  | S MAIN ST, JEFFERSON/TANGLEDWOOD DR      | Wednesday | Contract |
| SMS201902270170 | Field Interrogation Report   | 2/27/2019 15:57 | 2/27/2019 16:35 | 0.00   | 38.30  | UNION ST, JEFFERSON/N 2ND ST             | Wednesday | Contract |
| SMS201902270192 | Traff Stop / Violation       | 2/27/2019 18:56 | 2/27/2019 19:15 | 0.00   | 18.82  | HIGH ST, JEFFERSON/S MAIN ST             | Wednesday | Contract |
| SMS201902270202 | Suspicious Vehicle           | 2/27/2019 21:02 | 2/27/2019 21:09 | 0.00   | 7.50   | S 3RD ST/TANGLEWOOD DR (MapBook:500)     | Wednesday | Contract |
| SMS201902270209 | Traff Stop / Violation       | 2/27/2019 22:10 | 2/28/2019 2:42  | 0.00   | 271.88 | 915 ISABEL DR (MapBook:500)              | Wednesday | Contract |
| SMS201902280002 | Domestic Disturbance         | 2/28/2019 2:12  | 2/28/2019 3:09  | 2.20   | 55.00  | 145 S MAIN ST (MapBook:500)              | Thursday  | Other    |
| SMS201902280049 | Civil Problem                | 2/28/2019 10:16 | 2/28/2019 10:40 | 0.00   | 24.32  | 764 COTTONWOOD PL (MapBook:500)          | Thursday  | Other    |
| SMS201902280173 | Suspicious Vehicle           | 2/28/2019 17:01 | 2/28/2019 17:08 | 0.02   | 6.73   | SALAMANDER RD (MapBook:500)              | Thursday  | Contract |
| SMS201902280174 | Suspicious Activity          | 2/28/2019 17:03 | 2/28/2019 17:09 | 0.00   | 6.03   | SALAMANDER RD (MapBook:500)              | Thursday  | Contract |