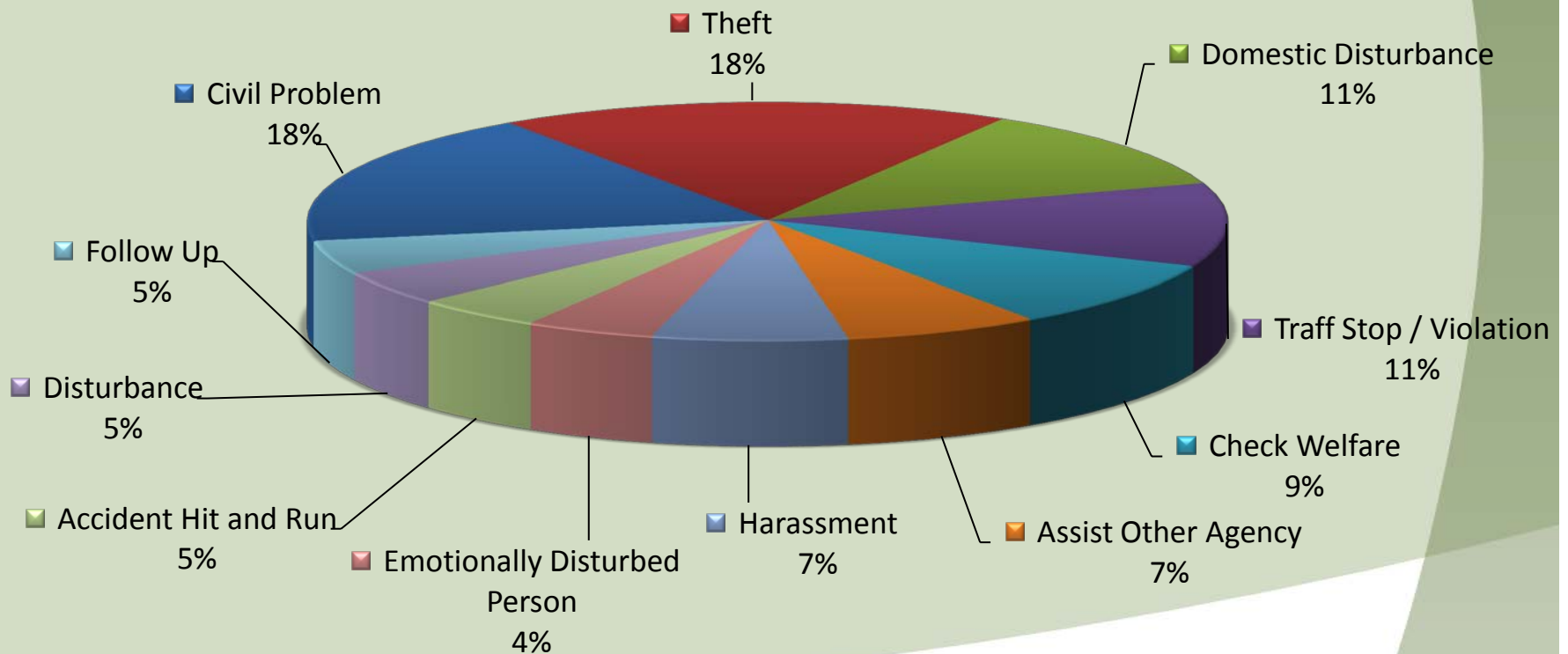
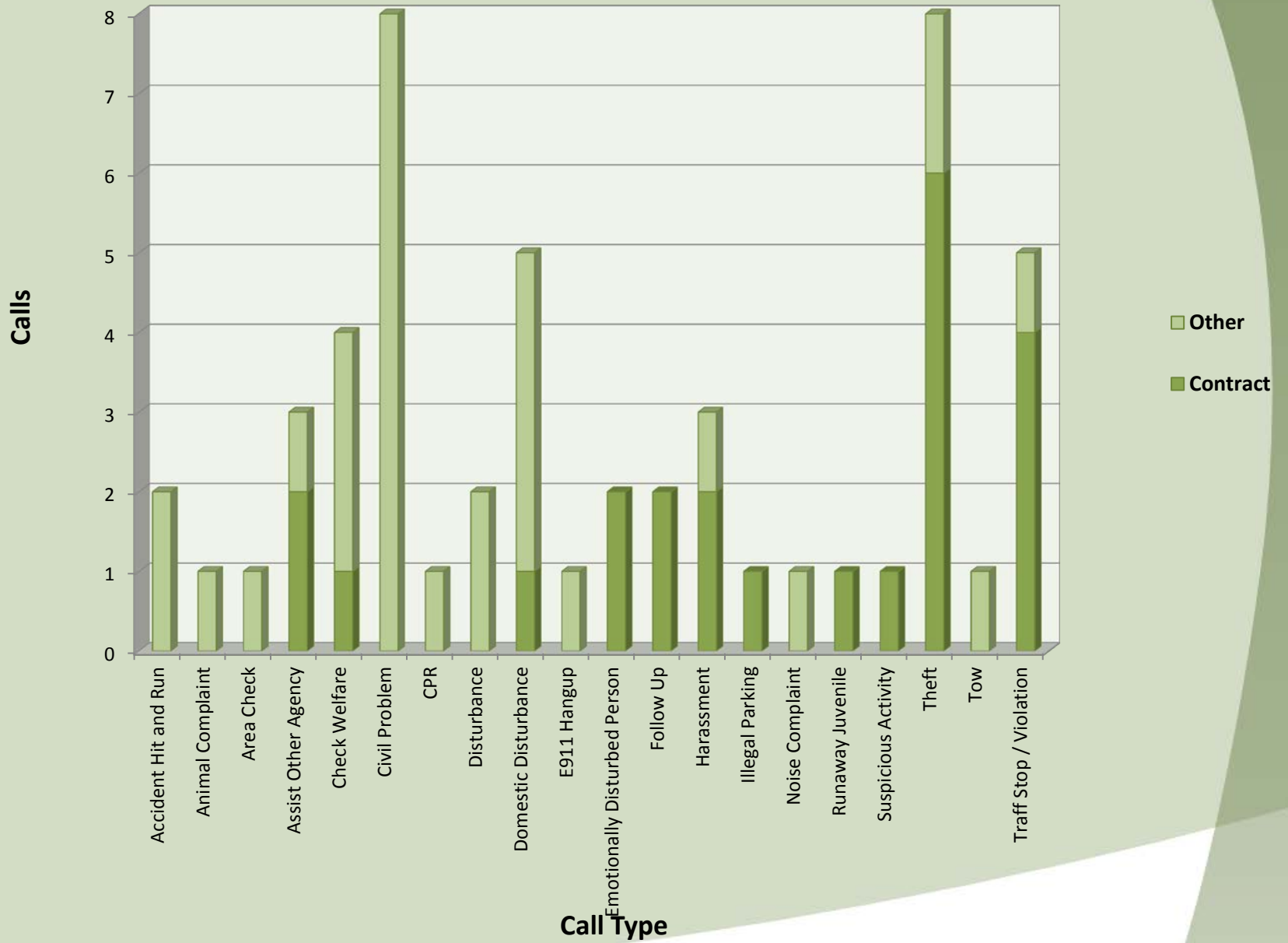


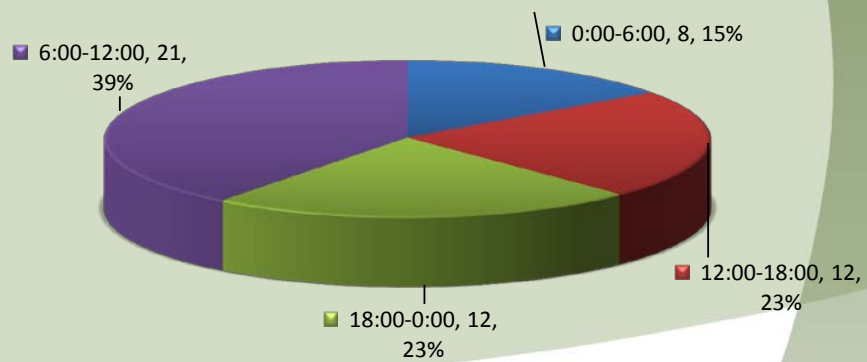
City of Sublimity Top Calls for Service January 2018



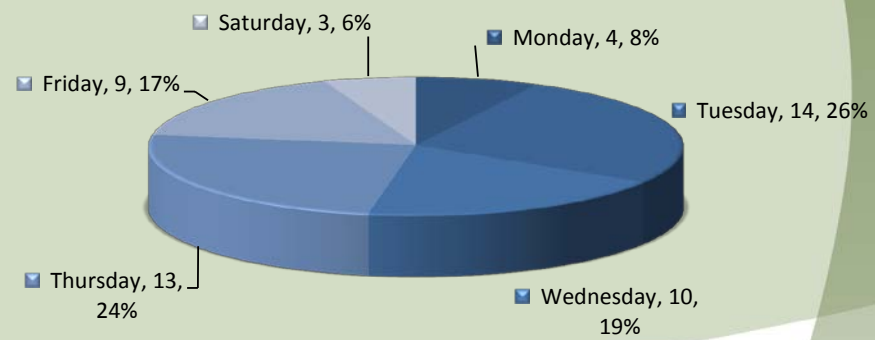
Call Type by Primary Deputy Sublimity - January 2018



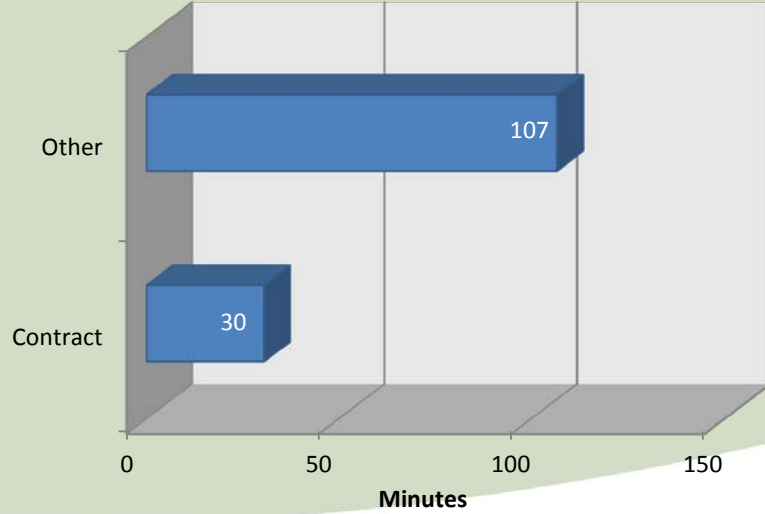
Calls for Service by Hours Range Sublimity - January 2018



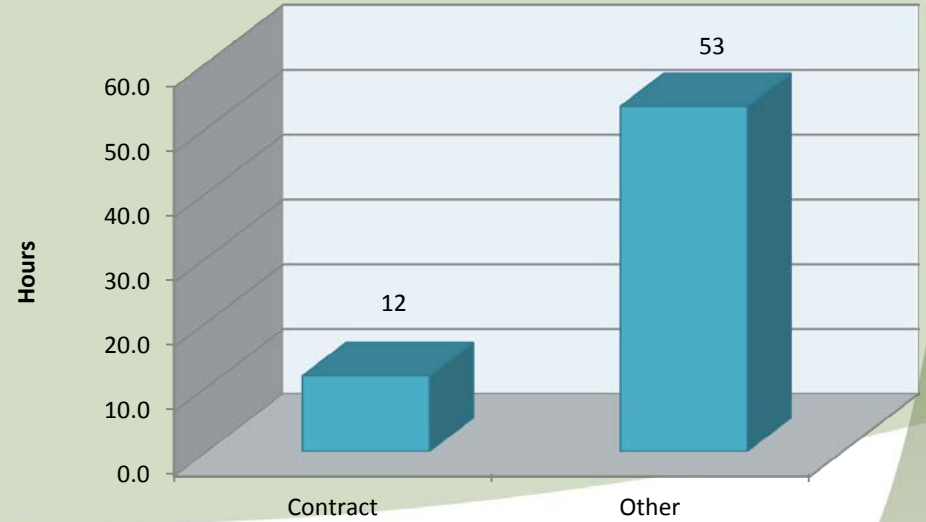
Calls for Service by Day of Week Sublimity - January 2018



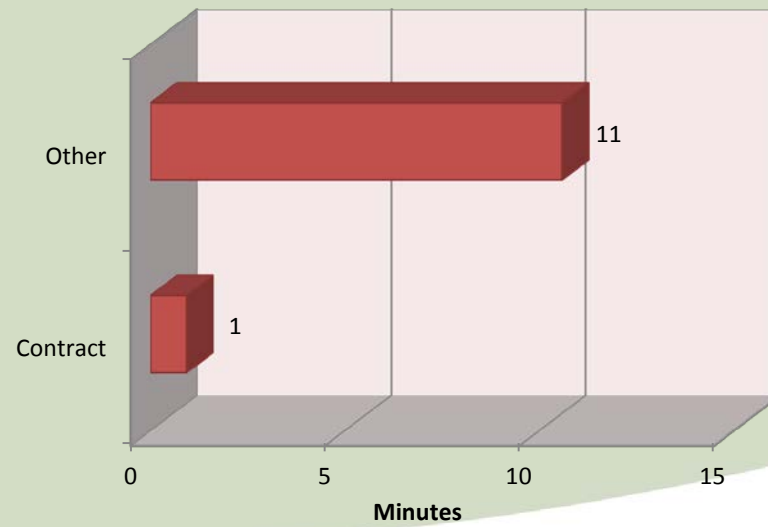
**City of Sublimity
Average Call Length
January 2018**



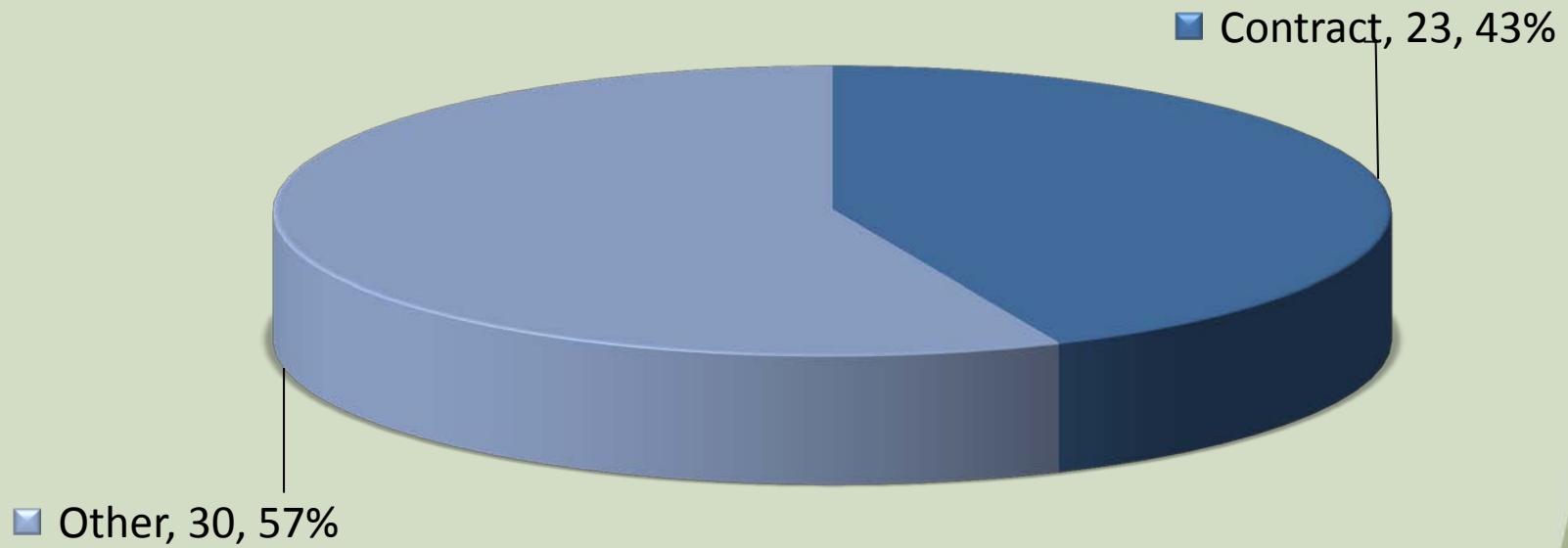
**City of Sublimity
Total Call Length
January 2018**



**City of Sublimity
Average Call Arrival Time (Traffic Removed)
January 2018**



City of Sublimity Calls by Primary Deputy January 2018



City of Sublimity January 2018 vs January 2017



Number of Calls

EVENTID	Combined Type	PRIMARY UNIT	DISPATCH DATE	CLEARED DATE	Arrival in Minutes	Call Length in Minutes	LOCATION	Day of Week	Time of Day	Hour Range	Deputy
SMS20180102002	Area Check	A193	1/2/2018 0:17	1/2/2018 0:23	0.00	6.17	NW STARR ST/NW MELROSE ST(M	Tuesday	0:17	0:00-6:00	Other
SMS201801020021	Traffic Stop / Violation	A114	1/2/2018 7:34	1/2/2018 7:46	0.00	12.17	100 NW STARR ST (MapBook:4230)	Tuesday	7:34	6:00-12:00	Contract
SMS201801020113	Follow Up	A114	1/2/2018 11:15	1/2/2018 12:10	0.02	55.07	333 SW SUBLIMITY BV (MapBook:4	Tuesday	11:15	6:00-12:00	Contract
SMS201801020116	Runaway Juvenile	A114	1/2/2018 12:05	1/2/2018 12:35	2.93	27.13	236 SE CHURCH ST (MapBook:4230	Tuesday	12:05	12:00-18:00	Contract
SMS201801030020	Traffic Stop / Violation	A114	1/3/2018 8:01	1/3/2018 8:07	0.00	6.62	200 N CENTER ST (MapBook:4230)	Wednesday	8:01	6:00-12:00	Contract
SMS201801030027	Assist Other Agency	A114	1/3/2018 8:21	1/3/2018 8:36	0.00	15.02	104 NW 5TH ST (MapBook:4230)	Wednesday	8:21	6:00-12:00	Contract
SMS201801030152	Civil Problem	A167	1/3/2018 12:52	1/3/2018 13:10	0.02	17.97	500 SW SUBLIMITY BV (MapBook:4	Wednesday	12:52	12:00-18:00	Other
SMS201801030211	Traffic Stop / Violation	A114	1/3/2018 15:44	1/3/2018 15:52	0.00	7.23	100 N CENTER ST (MapBook:4230)	Wednesday	12:59	12:00-18:00	Contract
SMS201801040001	Noise Complaint	A183	1/4/2018 0:45	1/4/2018 1:14	14.12	15.57	874 SW FOXHILLAV (MapBook:433	Thursday	0:45	0:00-6:00	Other
SMS201801040102	Harassment	A114	1/4/2018 10:54	1/4/2018 11:35	2.70	37.92	451 SE CONIFER PL (MapBook:4230	Thursday	10:54	6:00-12:00	Contract
SMS201801040282	CPR	A152	1/4/2018 21:13	1/5/2018 0:00	1.85	165.07	340 NE CREST ST (MapBook:4230)	Thursday	21:13	18:00-0:00	Other
SMS201801040283	Domestic Disturbanc	A152	1/4/2018 20:41	1/4/2018 22:35	15.83	98.62	365 NE STARR ST (MapBook:4230)	Thursday	20:41	18:00-0:00	Other
SMS201801080107	Assist Other Agency	A114	1/8/2018 12:59	1/8/2018 14:32	0.00	93.17	560 NE BROADWAY ST (MapBook:4	Monday	12:59	12:00-18:00	Contract
SMS201801090100	Civil Problem	A167	1/9/2018 12:28	1/9/2018 12:52	0.02	24.07	560 NE BROADWAY ST (MapBook:4	Tuesday	12:28	12:00-18:00	Other
SMS201801090194	Check Welfare	A025	1/9/2018 16:45	1/9/2018 18:12	0.00	87.13	A25--110 NW CRATER ST (MapBoo	Tuesday	16:45	12:00-18:00	Other
SMS201801110014	E911 Hangup	A104	1/11/2018 3:14	1/11/2018 4:14	29.68	30.32	189 NE STARR ST (MapBook:4230)	Thursday	3:14	0:00-6:00	Other
SMS201801110174	Assist Other Agency	A134	1/11/2018 17:51	1/11/2018 22:49	19.30	279.12	425 N CENTER ST SE (MapBook:423	Thursday	17:51	12:00-18:00	Other
SMS201801120173	Theft	A140	1/12/2018 17:46	1/12/2018 22:22	0.00	276.05	425 NW MELROSE ST (MapBook:42	Friday	0:00	0:00-6:00	Other
SMS201801120187	Disturbance	A028	1/12/2018 17:20	1/12/2018 21:13	14.57	218.73	390 SE CHURCH ST (MapBook:4230	Friday	17:20	12:00-18:00	Other
SMS201801120214	Disturbance	A193	1/12/2018 21:47	1/12/2018 23:25	12.88	85.62	504 NW DAWN PL (MapBook:4230)	Friday	21:47	18:00-0:00	Other
SMS201801160242	Check Welfare	A166	1/16/2018 22:40	1/17/2018 1:30	21.12	148.65	104 NW STARR ST (104 NW STARR	Tuesday	22:40	18:00-0:00	Other
SMS201801170252	Domestic Disturbanc	A166	1/17/2018 22:47	1/18/2018 0:31	18.83	84.90	340 NE CREST ST (MapBook:4230)	Wednesday	22:47	18:00-0:00	Other
SMS201801180063	Theft	A114	1/18/2018 9:13	1/18/2018 10:19	0.00	65.75	135 SW HENDRICKS ST (MapBook:4	Thursday	9:13	6:00-12:00	Contract
SMS201801180118	Follow Up	A114	1/18/2018 11:36	1/18/2018 12:06	0.02	30.32	135 SW HENDRICK ST (MapBook:42	Thursday	11:36	6:00-12:00	Contract
SMS201801180139	Domestic Disturbanc	A114	1/18/2018 12:44	1/18/2018 13:32	0.00	47.67	390 NE CREST ST (MapBook:4230)	Thursday	12:44	12:00-18:00	Contract
SMS201801180192	Theft	A114	1/18/2018 16:11	1/18/2018 16:34	0.00	23.12	424 NW MELROSE ST (MapBook:42	Thursday	16:11	12:00-18:00	Contract
SMS201801190109	Theft	A150	1/19/2018 11:54	1/19/2018 13:03	0.00	68.90	365 NE STARR ST #APT 13, @STARR	Friday	0:00	0:00-6:00	Other
SMS201801190201	Domestic Disturbanc	A104	1/19/2018 18:14	1/19/2018 21:15	15.13	165.80	340 NE CREST ST (MapBook:4230)	Friday	18:14	18:00-0:00	Other
SMS201801230027	Theft	A114	1/23/2018 7:54	1/23/2018 8:14	0.00	19.47	513 NW HEATHER PL (MapBook:42	Tuesday	7:54	6:00-12:00	Contract
SMS201801230109	Civil Problem	A167	1/23/2018 11:23	1/23/2018 11:41	0.00	17.83	844 NW 5TH ST (MapBook:4230)	Tuesday	11:23	6:00-12:00	Other
SMS201801230115	Civil Problem	A167	1/23/2018 11:37	1/23/2018 11:55	0.02	17.78	135 SW HENDRICK ST (MapBook:41	Tuesday	11:37	6:00-12:00	Other
SMS201801240027	Theft	A114	1/24/2018 8:24	1/24/2018 8:38	0.78	13.25	365 NE STARR ST (MapBook:4230)	Wednesday	8:24	6:00-12:00	Contract
SMS201801240065	Harassment	A114	1/24/2018 9:53	1/24/2018 10:50	0.00	56.62	227 SE BROADWAY ST (MapBook:4	Wednesday	9:53	6:00-12:00	Contract
SMS201801240102	Civil Problem	A167	1/24/2018 11:36	1/24/2018 11:49	0.00	12.10	532 NW MELROSE ST (MapBook:42	Wednesday	11:36	6:00-12:00	Other
SMS201801240103	Emotionally Disturbe	A114	1/24/2018 11:40	1/24/2018 13:05	0.00	84.92	613 SW 9TH ST (MapBook:4330)	Wednesday	11:40	6:00-12:00	Contract
SMS201801240107	Civil Problem	A167	1/24/2018 11:46	1/24/2018 11:57	0.02	10.25	844 NW 5TH ST (MapBook:4230)	Wednesday	11:46	6:00-12:00	Other
SMS201801250023	Theft	A114	1/25/2018 7:37	1/25/2018 8:06	0.00	28.65	714 SW 9TH ST (MapBook:4330)	Thursday	0:00	0:00-6:00	Contract
SMS201801250028	Emotionally Disturbe	A114	1/25/2018 7:49	1/25/2018 8:01	0.02	11.82	375 SE CHURCH ST (375 SE CHURC	Thursday	7:49	6:00-12:00	Contract
SMS201801250268	Tow	A022	1/25/2018 19:15	1/25/2018 19:20	0.00	5.32	315 SW 9TH ST (MapBook:4330)	Thursday	0:00	0:00-6:00	Other
SMS201801260109	Accident Hit and Rur	A178	1/26/2018 14:48	1/26/2018 17:51	0.00	183.55	S CENTER ST/SE DIVISION ST(MapB	Friday	0:00	0:00-6:00	Other
SMS201801260156	Theft	A114	1/26/2018 19:45	1/26/2018 20:02	0.02	17.20	209 N CENTER ST (MapBook:4230)	Friday	19:45	18:00-0:00	Contract
SMS201801260178	Suspicious Activity	A114	1/26/2018 21:39	1/26/2018 21:47	0.02	7.52	400 E MAIN ST (MapBook:4230)	Friday	21:39	18:00-0:00	Contract
SMS201801260185	Traffic Stop / Violation	A114	1/26/2018 22:19	1/26/2018 22:26	0.00	6.48	100 N CENTER ST (MapBook:4230)	Friday	22:19	18:00-0:00	Contract
SMS201801270045	Accident Hit and Rur	A178	1/27/2018 8:54	1/27/2018 10:12	0.02	78.17	504 SW MISTMAIDEN CT (MapBoo)	Saturday	8:54	6:00-12:00	Other
SMS201801270122	Domestic Disturbanc	A193	1/27/2018 18:09	1/27/2018 19:43	10.23	84.15	1130 NE ROSEWOOD ST (MapBook	Saturday	18:09	18:00-0:00	Other
SMS201801270144	Traffic Stop / Violation	A028	1/27/2018 20:23	1/27/2018 20:38	0.00	15.10	N CENTER ST, SUBLIMITY/NE STARR	Saturday	20:23	18:00-0:00	Other
SMS201801290065	Check Welfare	A148	1/29/2018 9:39	1/29/2018 16:23	16.35	388.10	340 NE CREST ST (MapBook:4230)	Monday	9:39	6:00-12:00	Other
SMS201801290081	Harassment	A028	1/29/2018 10:23	1/29/2018 19:18	0.00	535.18	703 SW DALMATIAN AV (MapBook	Monday	10:23	6:00-12:00	Other
SMS201801290240	Animal Complaint	A140	1/29/2018 23:07	1/30/2018 1:15	74.43	54.18	216 E MAIN ST (MapBook:4230)	Monday	23:07	18:00-0:00	Other
SMS201801300026	Illegal Parking	A114	1/30/2018 7:22	1/30/2018 7:41	0.00	19.27	100 SE CHURCH ST (MapBook:4230	Tuesday	7:22	6:00-12:00	Contract
SMS201801300029	Check Welfare	A114	1/30/2018 7:59	1/30/2018 8:24	9.98	14.88	340 NE CREST ST (MapBook:4230)	Tuesday	7:59	6:00-12:00	Contract
SMS201801300127	Civil Problem	A167	1/30/2018 12:20	1/30/2018 12:35	0.00	14.68	540 N CENTER ST (MapBook:4230)	Tuesday	12:20	12:00-18:00	Other
SMS201801300131	Civil Problem	A167	1/30/2018 12:30	1/30/2018 12:40	0.00	9.32	537 NE OVERLOOK WY (MapBook:4	Tuesday	12:30	12:00-18:00	Other