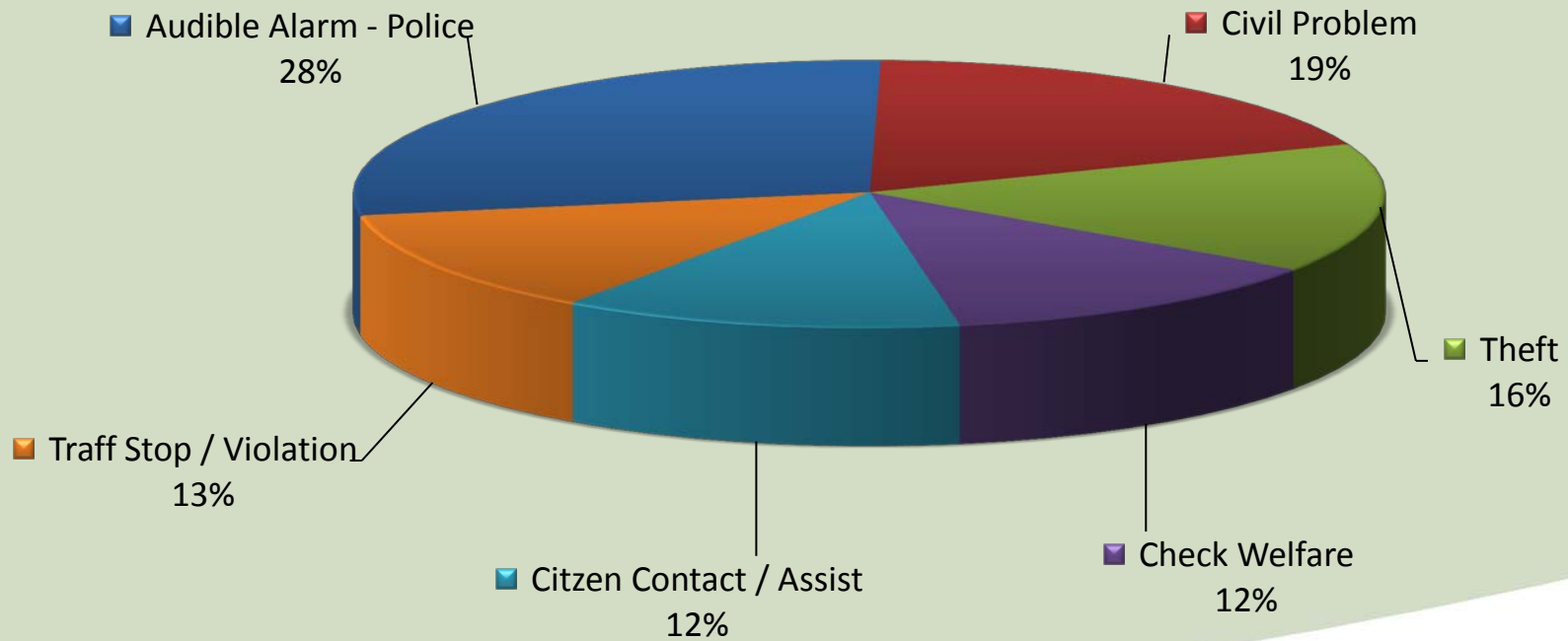
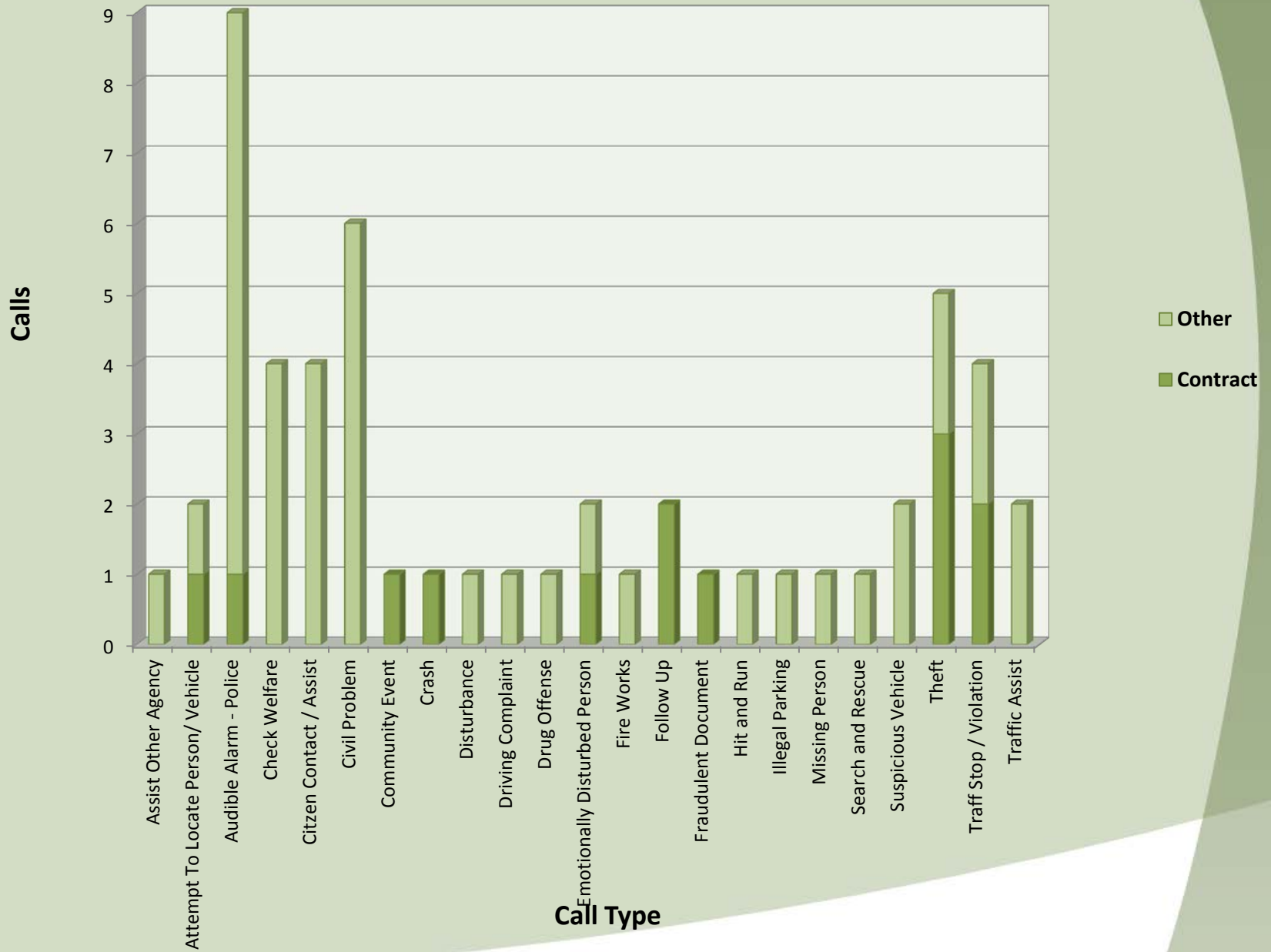


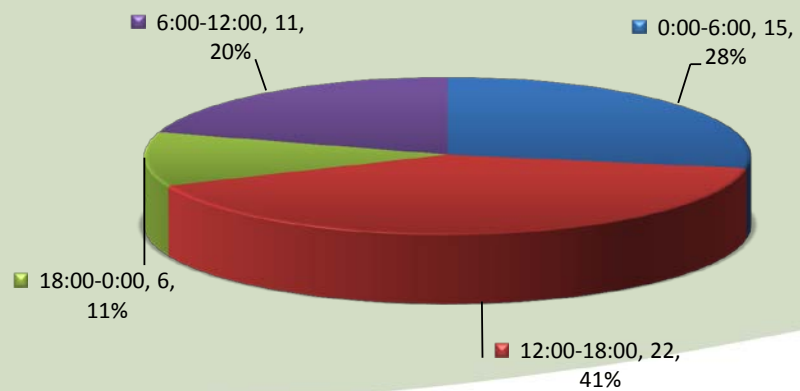
City of Sublimity Top Calls for Service July 2018



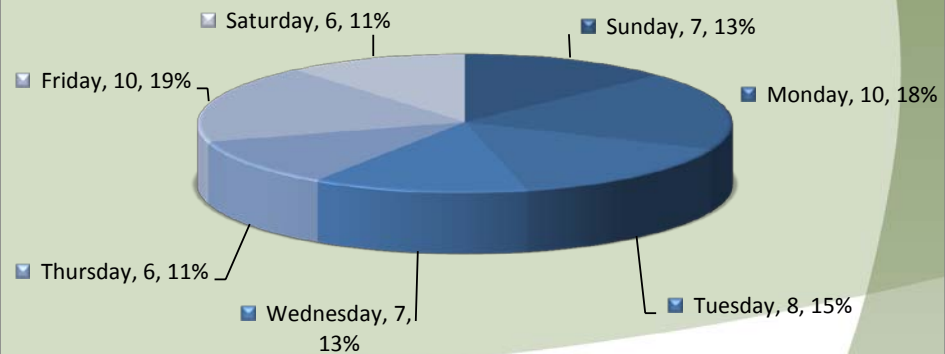
Call Type by Primary Deputy Sublimity - July 2018



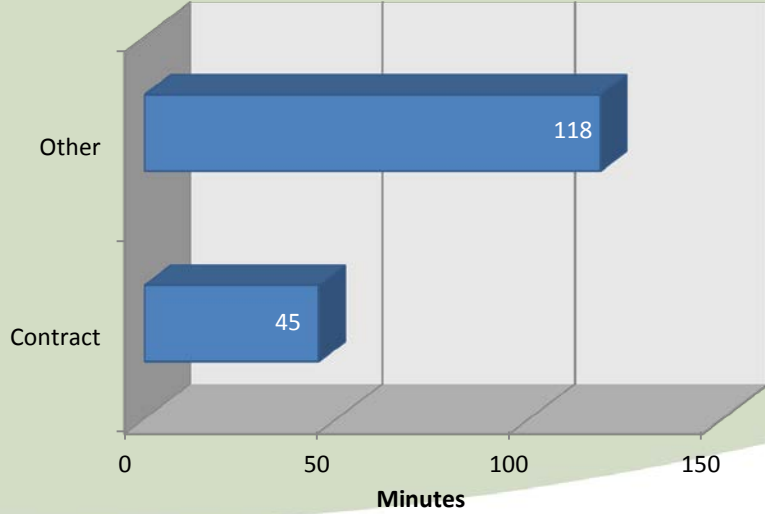
Calls for Service by Hours Range Sublimity - July 2018



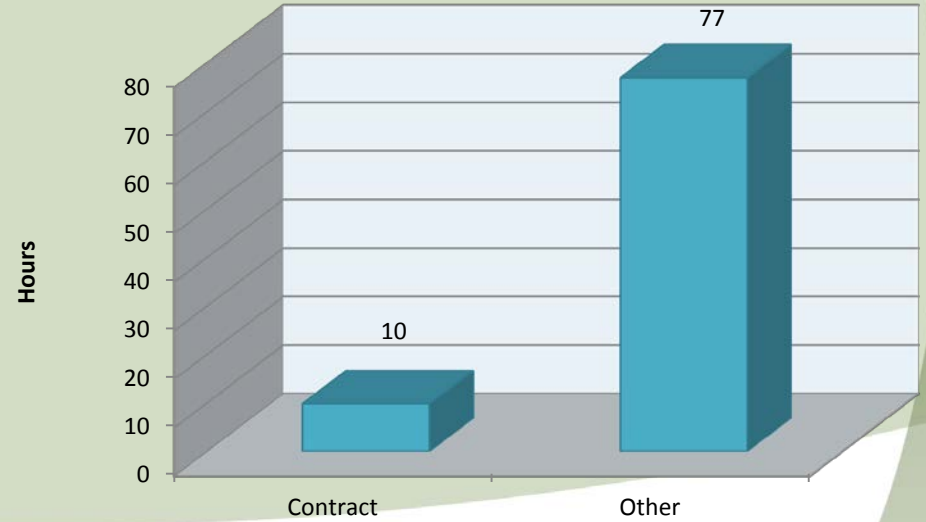
Calls for Service by Day of Week Sublimity - July 2018



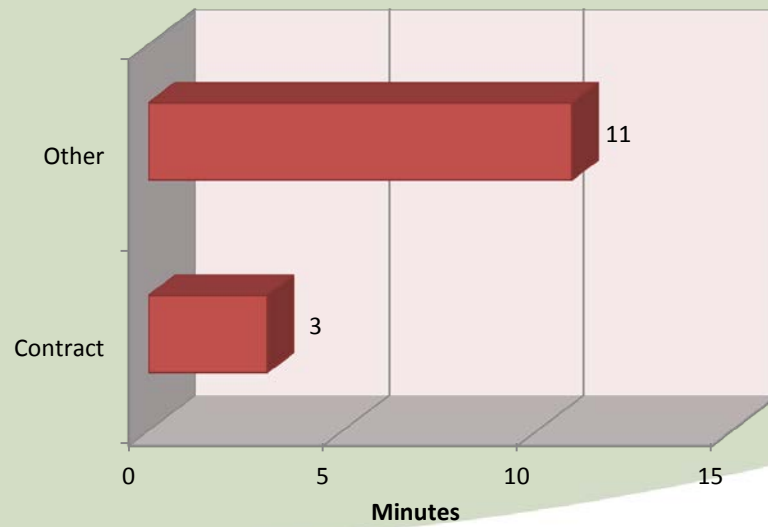
**City of Sublimity
Average Call Length
July 2018**



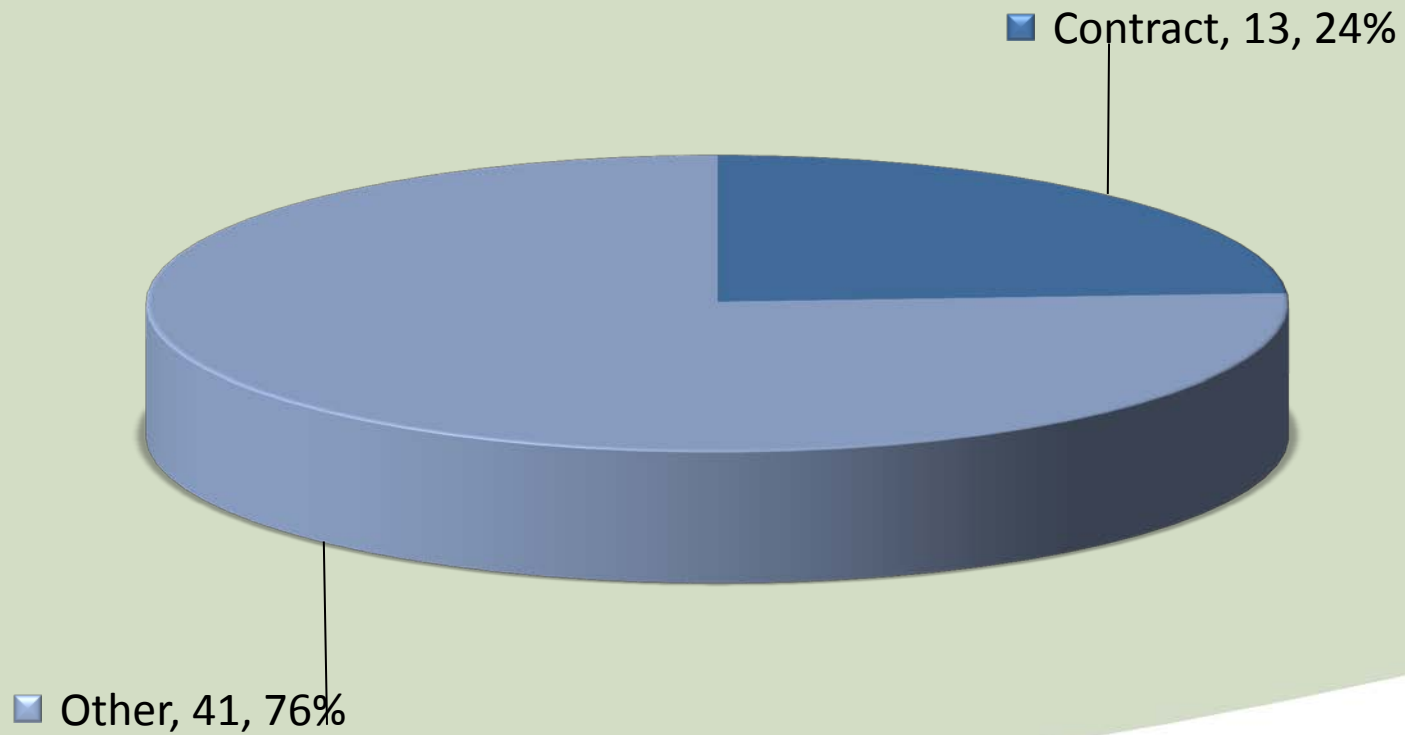
**City of Sublimity
Total Call Length
July 2018**



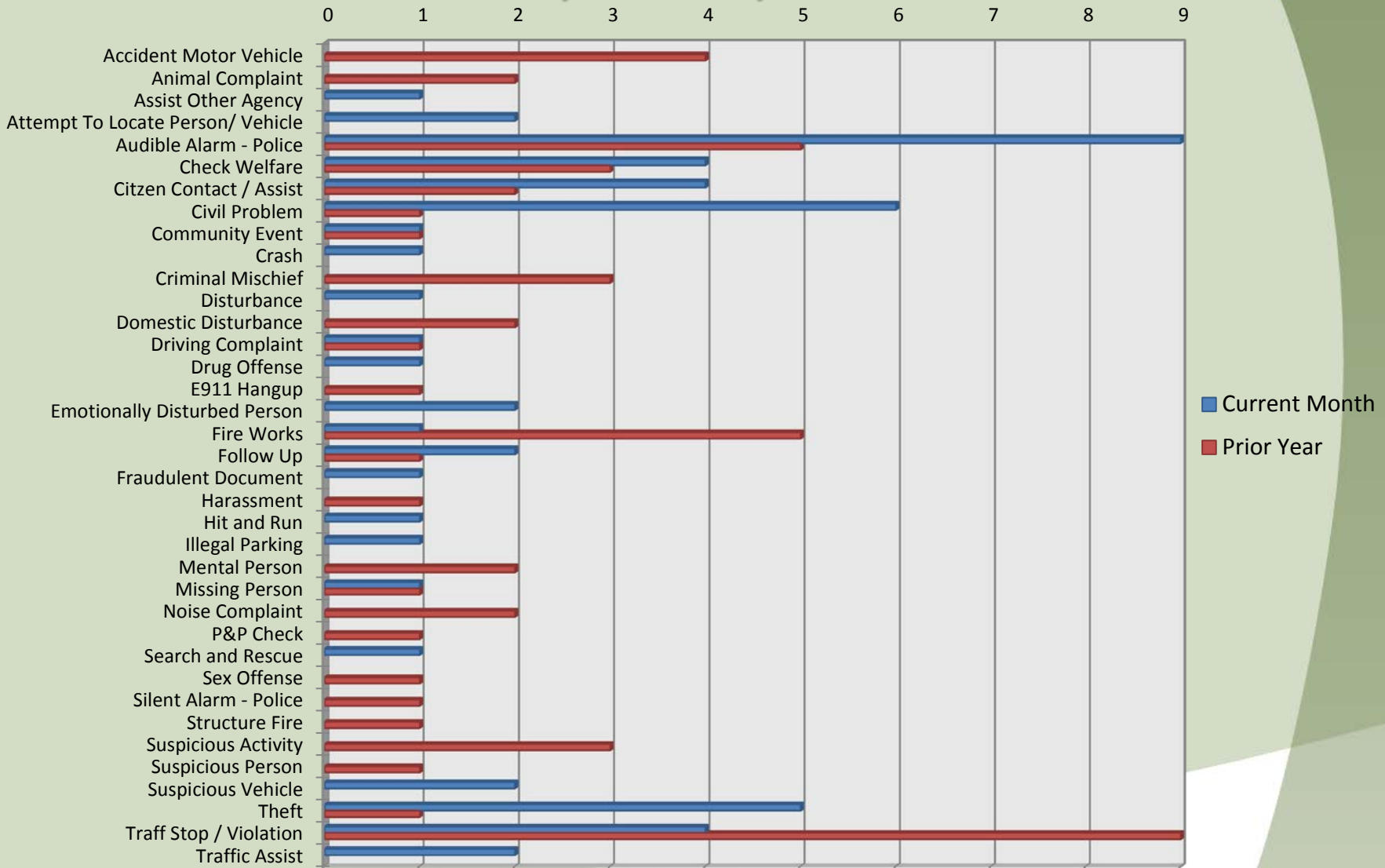
**City of Sublimity
Average Call Arrival Time (Traffic Removed)
July 2018**



City of Sublimity Calls by Primary Deputy July 2018



City of Sublimity July 2017 vs July 2018



Number of Calls

| EVENTID | CASEID | EVENT TYPE | Combined Type | DISPATCH DATE | CLEARED DATE | Arrival in Minutes | Call Length in Minutes | LOCATION | Deputy |
|-----------------|-------------|------------|--------------------------|-----------------|-----------------|--------------------|------------------------|--|----------|
| SMS201807010047 | SMS18015224 | ALRMA | Audible Alarm - Polic | 7/1/2018 8:48 | 7/1/2018 8:56 | 0.40 | 7.03 | 134 W MAIN ST (MapBook:4230), | Other |
| SMS201807020047 | SMS18015300 | CRASH1 | Crash | 7/2/2018 9:31 | 7/2/2018 11:02 | 1.67 | 89.02 | 500 SW SUBLIMITY BV (MapBook:4230), | Contract |
| SMS201807020064 | SMS18015306 | THEFT3 | Theft | 7/2/2018 10:59 | 7/2/2018 11:20 | 11.27 | 9.98 | 500 SE CONIFER CR (MapBook:4230), | Contract |
| SMS201807020126 | SMS18015317 | ATL | Attempt To Locate P | 7/2/2018 14:55 | 7/2/2018 15:19 | 9.50 | 14.13 | 211 NW STARR ST (211 NW STARR ST), | Contract |
| SMS201807020210 | SMS18015347 | DRUG2 | Drug Offense | 7/2/2018 22:08 | 7/2/2018 22:16 | | 7.05 | 5W 9TH ST, SUBLIMITY/S CENTER ST, | Other |
| SMS201807030025 | | TRF | Traffic Stop / Violation | 7/3/2018 8:19 | 7/3/2018 8:30 | 0.02 | 11.88 | 300 N CENTER ST (MapBook:4230), | Contract |
| SMS201807030188 | SMS18015434 | CITCON | Citizen Contact / Assi | 7/3/2018 18:18 | 7/3/2018 20:19 | | 121.30 | 513 SW 9TH ST (MapBook:4330), | Other |
| SMS201807030212 | SMS18015445 | DISTRB | Disturbance | 7/3/2018 21:48 | 7/3/2018 22:29 | 13.63 | 27.35 | 425 N CENTER ST (MapBook:4230), | Other |
| SMS201807040056 | | COMEV | Community Event | 7/4/2018 10:10 | 7/4/2018 12:52 | 0.00 | 161.48 | 527 NE HILLTOP CT (MapBook:4230), | Contract |
| SMS201807040106 | SMS18015503 | FRAUD3 | Fraudulent Documen | 7/4/2018 14:09 | 7/4/2018 14:31 | 0.40 | 22.32 | 390 SE CHURCH ST #5121 , @MAR | Contract |
| SMS201807050225 | SMS18015652 | EDP3 | Emotionally Disturbe | 7/5/2018 17:44 | 7/5/2018 18:34 | 26.58 | 23.25 | 134 NW JOHNSON CT (MapBook:4230), | Other |
| SMS201807060189 | SMS18015738 | ATL | Attempt To Locate P | 7/6/2018 16:26 | 7/6/2018 16:36 | 0.45 | 9.57 | 765 SE REDWOOD CT (MapBook:4230), | Other |
| SMS201807060196 | SMS18015743 | CKWELF | Check Welfare | 7/6/2018 16:50 | 7/6/2018 17:26 | 16.78 | 18.88 | 311 SW CASCADE MEADOW DR (MapBook:4230), | Other |
| SMS201807060236 | | FIRWKS | Fire Works | 7/7/2018 1:08 | 7/7/2018 1:14 | | 5.92 | 1051 NE MAGNOLIA AV (MapBook:4230), | Other |
| SMS201807060240 | | ALRMA | Audible Alarm - Police | | 7/6/2018 22:17 | | | 333 SW SUBLIMITY BV (MapBook:4230), | Other |
| SMS201807070062 | SMS18015804 | DRIVING | Driving Complaint | 7/7/2018 11:50 | 7/7/2018 11:59 | 2.73 | 6.82 | SE 7TH ST, SUBLIMITY/SE CONIFER | Other |
| SMS201807090123 | | CIVIL3 | Civil Problem | 7/9/2018 13:44 | 7/9/2018 14:17 | 0.00 | 33.68 | 702 SW DALMATIAN AV (MapBook:4230), | Other |
| SMS201807090196 | SMS18015990 | HITRUN3 | Hit and Run | 7/9/2018 19:53 | 7/9/2018 23:28 | | 214.95 | 111 NE STARR ST (MapBook:4230), | Other |
| SMS201807110037 | | CIVIL3 | Civil Problem | 7/11/2018 8:38 | 7/11/2018 9:07 | 0.00 | 29.23 | 340 NE CREST ST (MapBook:4230), | Other |
| SMS201807110110 | SMS18016106 | THEFT3 | Theft | 7/11/2018 12:19 | 7/11/2018 14:32 | 0.48 | 132.43 | 347 SW SUBLIMITY BV (MapBook:4230), | Contract |
| SMS201807110185 | SMS18016129 | ALRMA | Audible Alarm - Polic | 7/11/2018 15:23 | 7/11/2018 17:22 | 6.60 | 112.73 | 100 SW SUBLIMITY BV (MapBook:4230), | Other |
| SMS201807120035 | | TRF | Traffic Stop / Violation | 7/12/2018 8:00 | 7/12/2018 8:07 | 0.02 | 6.93 | 500 NW STARR ST (MapBook:4230), | Contract |
| SMS201807120117 | SMS18016213 | EDP1 | Emotionally Disturbe | 7/12/2018 13:15 | 7/12/2018 14:02 | 4.70 | 42.55 | 189 NE STARR ST (MapBook:4230), | Contract |
| SMS201807130122 | SMS18016311 | CIVIL3 | Civil Problem | 7/13/2018 14:19 | 7/13/2018 14:50 | | 30.35 | 390 SE CHURCH ST (MapBook:4230), | Other |
| SMS201807130127 | SMS18016312 | CIVIL3 | Civil Problem | 7/13/2018 14:45 | 7/13/2018 21:34 | 11.40 | 398.33 | 390 SE CHURCH ST (MapBook:4230), | Other |
| SMS201807130137 | | CIVIL3 | Civil Problem | 7/13/2018 15:16 | 7/13/2018 15:29 | 0.02 | 13.80 | 201 SE DIVISION ST (MapBook:4230), | Other |
| SMS201807140071 | SMS18016419 | SUSVEH3 | Suspicious Vehicle | 7/14/2018 16:47 | 7/14/2018 17:40 | 6.25 | 46.32 | 73 SW EMERALD PL (MapBook:4230), | Other |
| SMS201807150070 | SMS18016509 | THEFT3 | Theft | 7/15/2018 13:21 | 7/15/2018 14:30 | | 68.37 | 390 SE CHURCH ST (MapBook:4230), | Other |
| SMS201807150157 | SMS18016584 | THEFT3 | Theft | 7/15/2018 23:17 | 7/16/2018 8:19 | | 541.73 | 300 SW SUBLIMITY BV (MapBook:4230), | Other |
| SMS201807150166 | | CITCON | Citizen Contact / Assi | 7/15/2018 23:33 | 7/15/2018 23:52 | 0.00 | 19.00 | 500 SW SUBLIMITY BV (500 SW S | Other |
| SMS201807170144 | SMS18016676 | THEFT3 | Theft | 7/17/2018 13:04 | 7/17/2018 13:23 | 0.22 | 17.90 | 410 SW CASCADE MEADOW DR (MapBook:4230), | Contract |
| SMS201807180169 | SMS18016798 | ALRMA | Audible Alarm - Polic | 7/18/2018 18:05 | 7/19/2018 2:35 | 14.78 | 494.37 | 103 S CENTER ST #STE D (MapBook:4230), | Other |
| SMS201807190125 | | CIVIL3 | Civil Problem | 7/19/2018 11:42 | 7/19/2018 11:56 | 0.00 | 13.63 | 365 NE STARR ST (MapBook:4230), | Other |
| SMS201807200020 | | ILPARK | Illegal Parking | 7/20/2018 8:25 | 7/20/2018 8:30 | | 5.47 | 210 SE 7TH ST (MapBook:4230), | Other |
| SMS201807200115 | SMS18016977 | AOA | Assist Other Agency | 7/20/2018 12:54 | 7/20/2018 15:44 | 26.02 | 144.20 | 300 SW SUBLIMITY BV (MapBook:4230), | Other |
| SMS201807220098 | SMS18017188 | ALRMA | Audible Alarm - Polic | 7/22/2018 13:56 | 7/22/2018 19:47 | 1.20 | 350.15 | 333 SW SUBLIMITY BV (MapBook:4230), | Other |
| SMS201807220171 | SMS18017209 | SEARCH | Search and Rescue | 7/22/2018 21:32 | 7/23/2018 20:38 | 18.83 | 1367.75 | 425 SE CONIFER CR (MapBook:4230), | Other |
| SMS201807230003 | | SUSVEH1 | Suspicious Vehicle | | 7/23/2018 1:21 | | | 221 SE BROADWAY ST (MapBook:4230), | Other |
| SMS201807230035 | | MISPER4 | Missing Person | 7/23/2018 8:48 | 7/23/2018 9:00 | | 12.65 | S CENTER ST, SUBLIMITY/SE 7TH S | Other |
| SMS201807240003 | SMS18017295 | ALRMA | Audible Alarm - Polic | 7/24/2018 1:38 | 7/24/2018 2:09 | 10.67 | 19.98 | 333 SW SUBLIMITY BV (MapBook:4230), | Other |
| SMS201807240070 | | ALRMA | Audible Alarm - Polic | 7/24/2018 9:50 | 7/24/2018 9:58 | | 7.65 | 376 E MAIN ST (MapBook:4230), | Other |
| SMS201807240097 | SMS18017323 | FOLLUP | Follow Up | 7/24/2018 11:23 | 7/24/2018 11:56 | 0.02 | 33.45 | 425 SE CONIFER CR (MapBook:4230), | Contract |
| SMS201807240152 | | TRF | Traffic Stop / Violation | 7/24/2018 14:03 | 7/24/2018 14:10 | 0.02 | 6.68 | NE STARR ST, SUBLIMITY/N CENTE | Other |
| SMS201807250246 | SMS18017468 | ALRMA | Audible Alarm - Polic | 7/25/2018 22:09 | 7/25/2018 23:42 | 17.05 | 76.13 | 333 SW SUBLIMITY BV (MapBook:4230), | Other |
| SMS201807260136 | SMS18017518 | ALRMA | Audible Alarm - Polic | 7/26/2018 14:19 | 7/26/2018 14:40 | 5.18 | 15.97 | 354 SW DIVISION ST (MapBook:4230), | Contract |
| SMS201807260142 | | TRF | Traffic Stop / Violation | 7/26/2018 15:01 | 7/26/2018 15:14 | 0.00 | 12.57 | NE STARR ST, SUBLIMITY/N CENTE | Other |
| SMS201807270197 | | TRFASS | Traffic Assist | 7/27/2018 19:41 | 7/27/2018 20:00 | 12.85 | 6.78 | SE CHURCH ST, SUBLIMITY/SE PINI | Other |
| SMS201807280114 | SMS18017685 | TRFASS | Traffic Assist | 7/28/2018 15:03 | 7/28/2018 16:45 | | 102.57 | NW STARR ST/NW HARTMANN AV | Other |
| SMS201807280116 | SMS18017689 | CKWELF | Check Welfare | 7/28/2018 15:17 | 7/28/2018 17:04 | 79.83 | 27.33 | 424 SE OAK GROVE LP (MapBook:4230), | Other |
| SMS201807280137 | SMS18017691 | CKWELF | Check Welfare | 7/28/2018 16:51 | 7/28/2018 17:06 | 0.48 | 14.88 | 345 NE STARR ST (MapBook:4230), | Other |
| SMS201807280138 | SMS18017690 | CKWELF | Check Welfare | 7/28/2018 16:41 | 7/28/2018 17:05 | 3.03 | 20.97 | 245 NW JOHNSON ST (MapBook:4230), | Other |
| SMS201807290088 | SMS18017753 | CITCON | Citizen Contact / Assi | 7/29/2018 12:00 | 7/29/2018 12:15 | 2.25 | 12.63 | 340 NE CREST ST (MapBook:4230), | Other |
| SMS201807300054 | | FOLLUP | Follow Up | 7/30/2018 10:01 | 7/30/2018 10:31 | 0.00 | 30.08 | 390 SE CHURCH ST (MapBook:4230), | Contract |
| SMS201807300179 | SMS18017901 | CITCON | Citizen Contact / Assi | 7/30/2018 18:03 | 7/30/2018 21:10 | | 186.62 | 300 SW SUBLIMITY BV (300 SW S | Other |