

MARION COUNTY NATURAL HAZARDS MITIGATION PLAN

Essential Facilities



Essential Facilities

Map 4











Date:
05/23/05

Project:
U:\GISProjects\Emergency\Hazard\EssentialFacilities.mxd

Prepared by:
Burnie

Map Features

-  City Hall
-  County Buildings
-  Public Airports
-  Ferries
-  County Roads
-  State Roads
-  County Boundary
-  Cities

