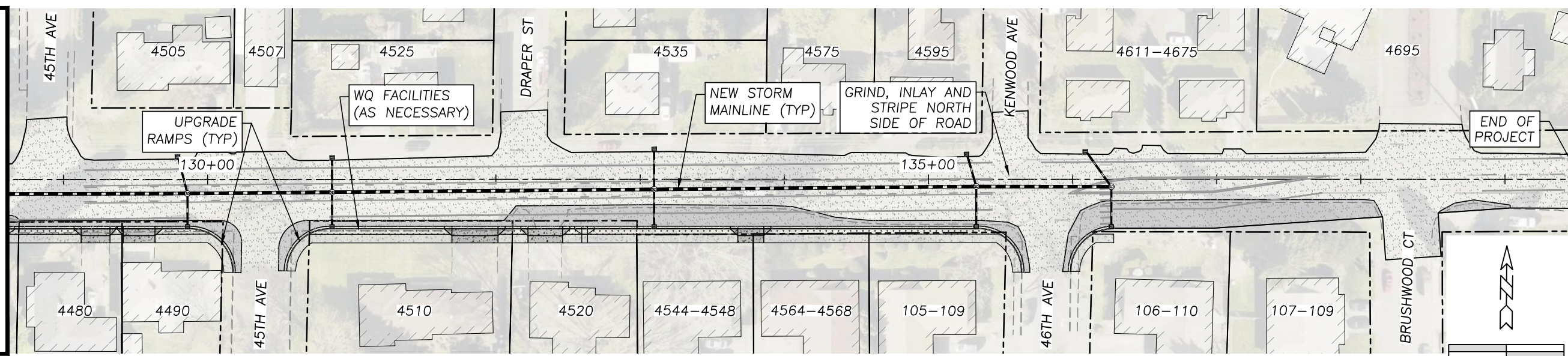
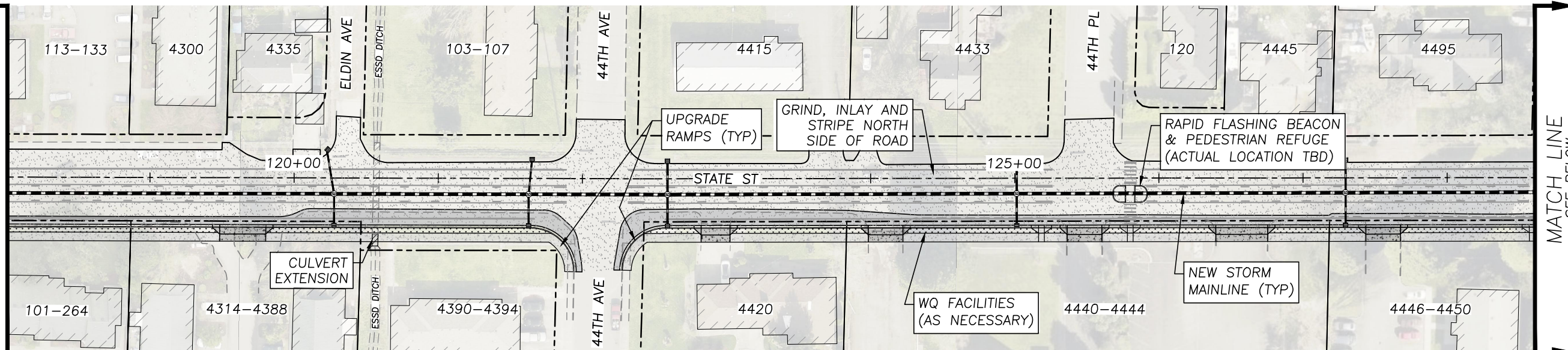
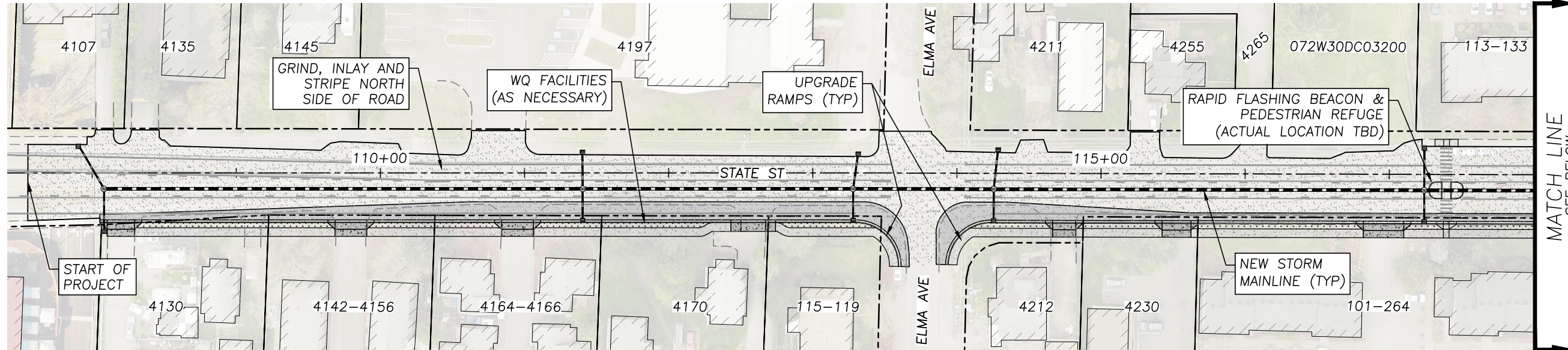


FILE: G:\ENGINEERING\TRANSPORTATION\GRANTS\SKATS_TIP\SKATS_2024-29_APPLICATIONS\STATE_STREET - 46TH TO CORDON\CAD\EXHIBITS\STATEST-46TH-CORDON_CONCEPT_BASEMAP (3 LANE SOUTH).DWG PLOTTED: 2022/01/11 7:20 AM



PRELIMINARY; NOT FOR CONSTRUCTION

MARION COUNTY

STATE ST: LANCASTER DR TO 46TH AVE (PHASE 1)

DEPARTMENT OF PUBLIC WORKS

PROJECT NO.:	####
ECMS NO.:	####
FED. PROJ. NO.:	####
KEY NO.:	####
SITE NO.:	####
HORIZ. DATUM:	OCRS SALEM
VERT. DATUM:	NAV88
DESIGNED BY:	####
DRAWN BY:	####

TITLE:
REVISED CONCEPT BASEMAP

SHEET:
EXHIBIT "A"

