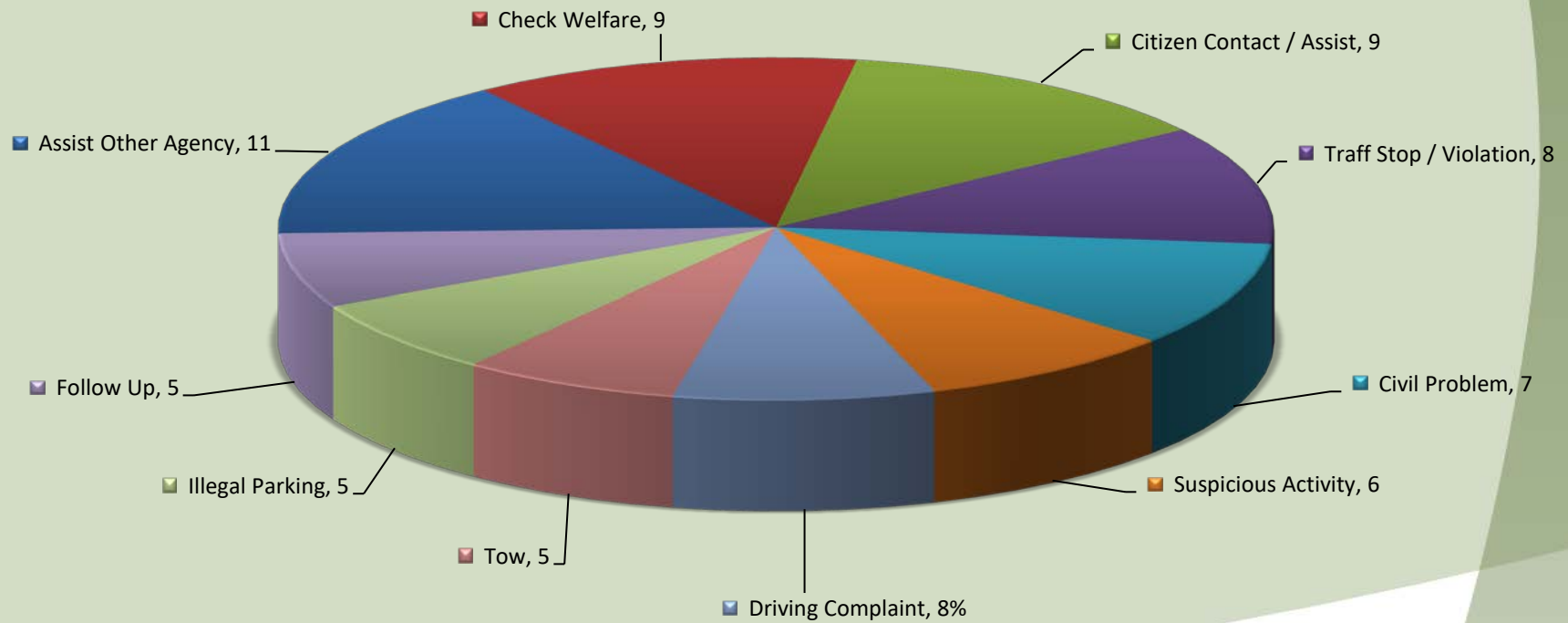
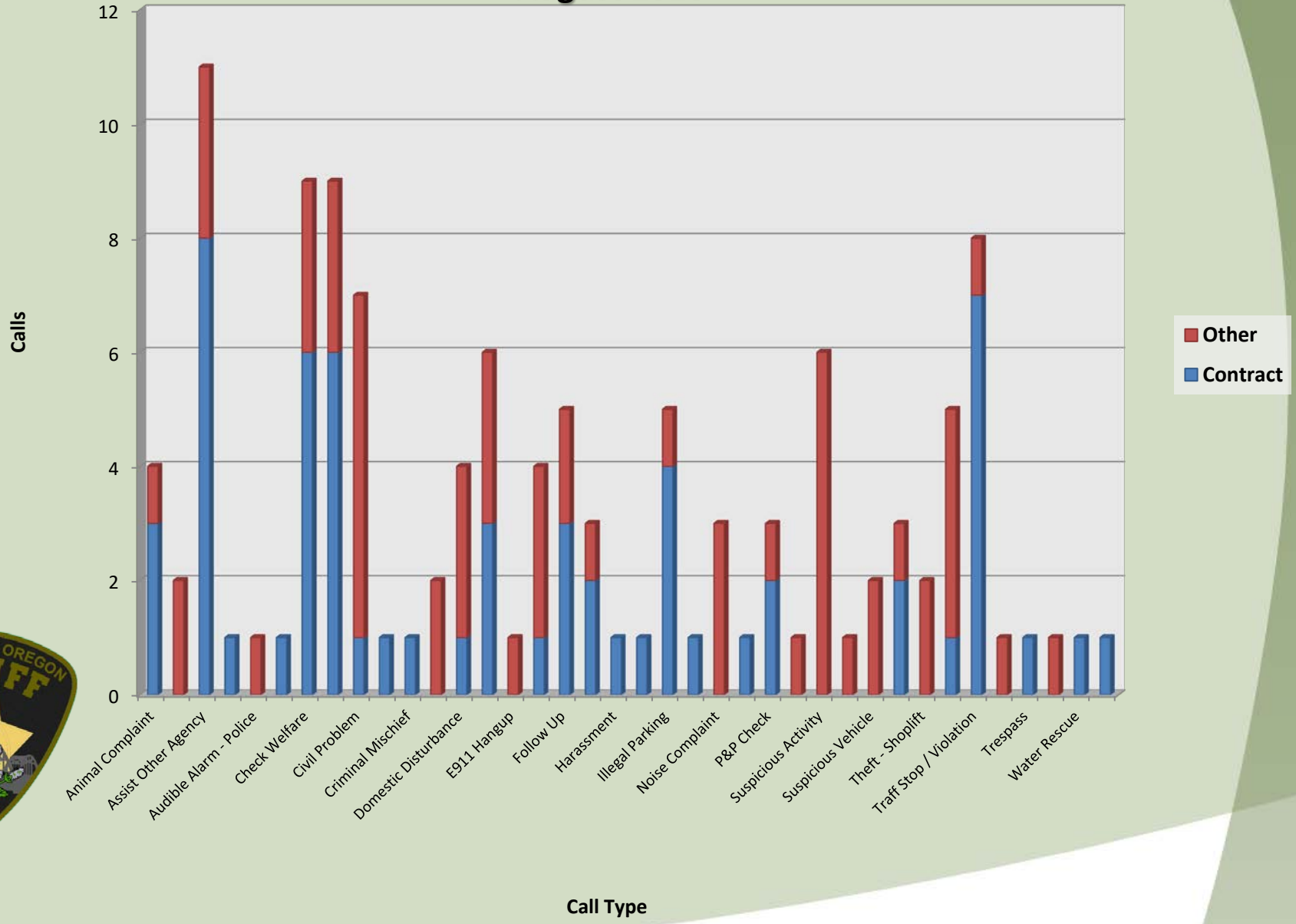




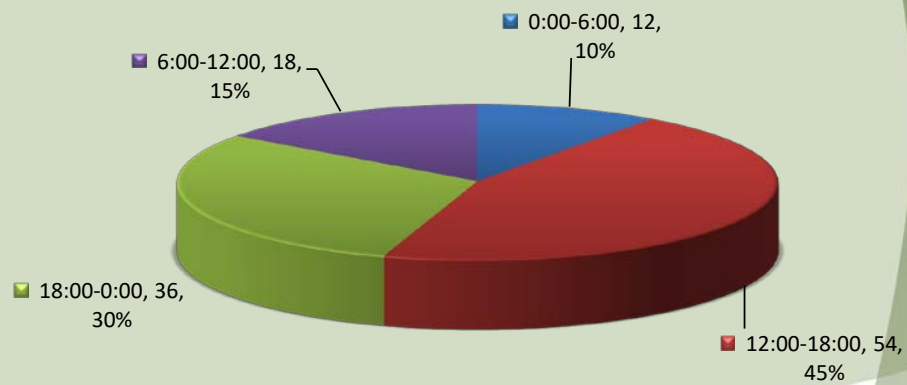
City of Jefferson Top Calls for Service August 2020



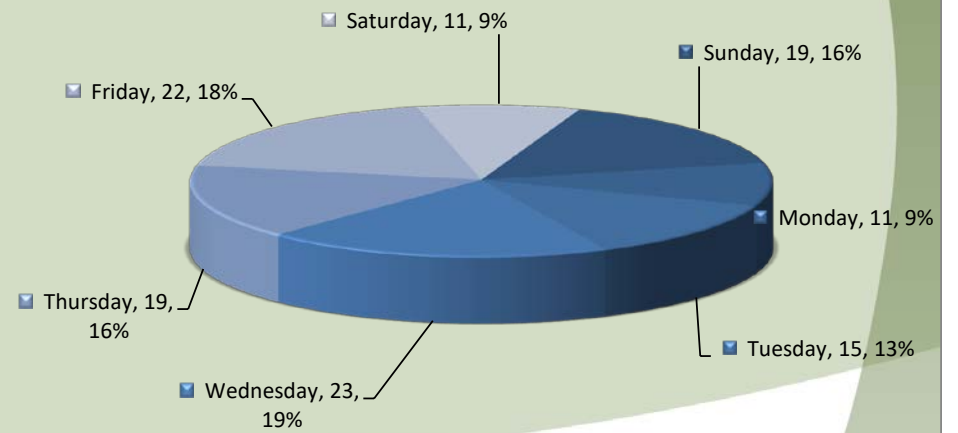
City of Jefferson Call Type by Primary Deputy August 2020



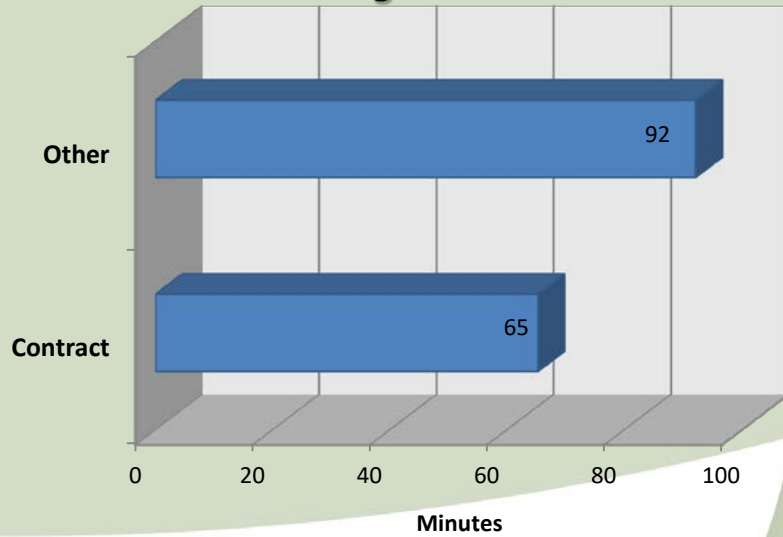
Calls for Service by Hours Range Jefferson - August 2020



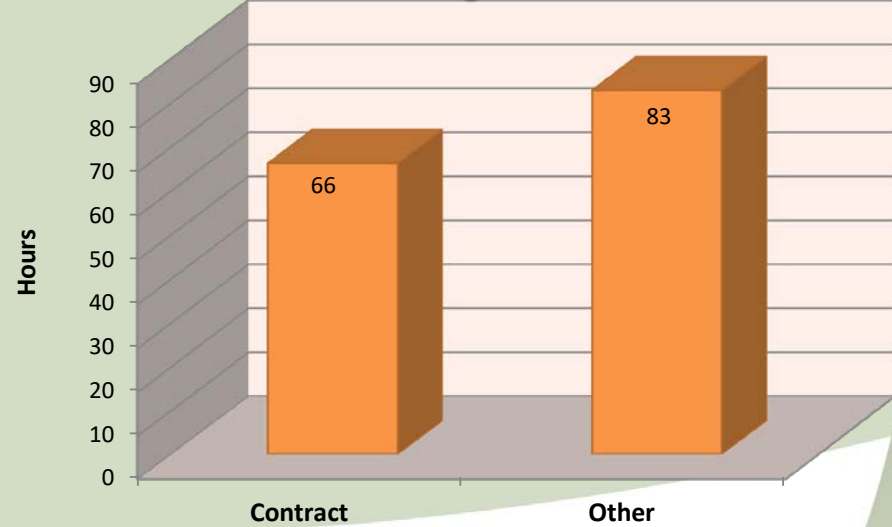
Calls for Service by Day of Week Jefferson - August 2020



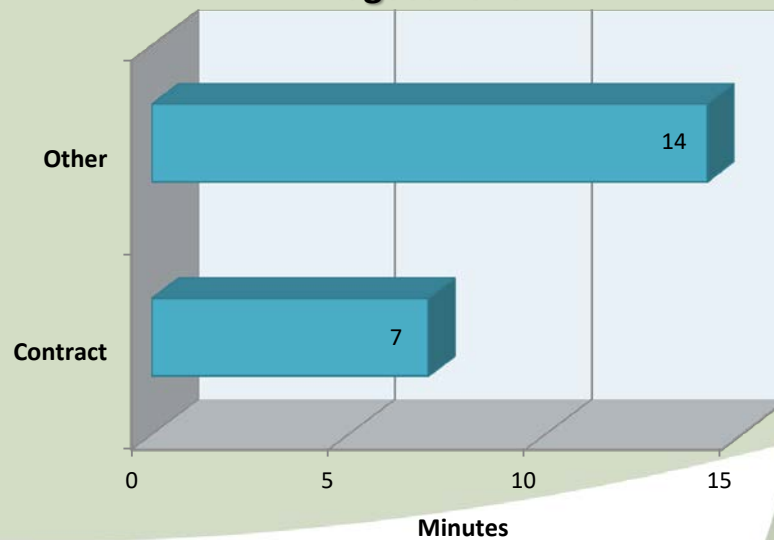
**City of Jefferson
Average Call Length
August 2020**



**City of Jefferson
Total Call Length
August 2020**



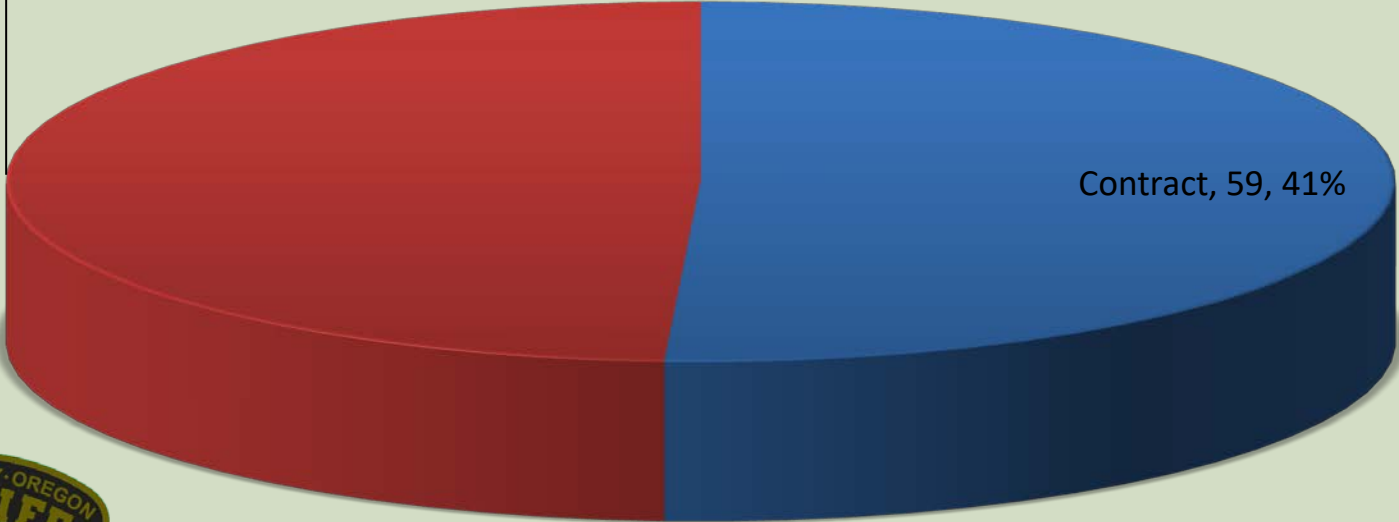
**City of Jefferson
Average Call Arrival Time (Traffic Removed)
August 2020**



City of Jefferson Calls by Primary Deputy August 2020

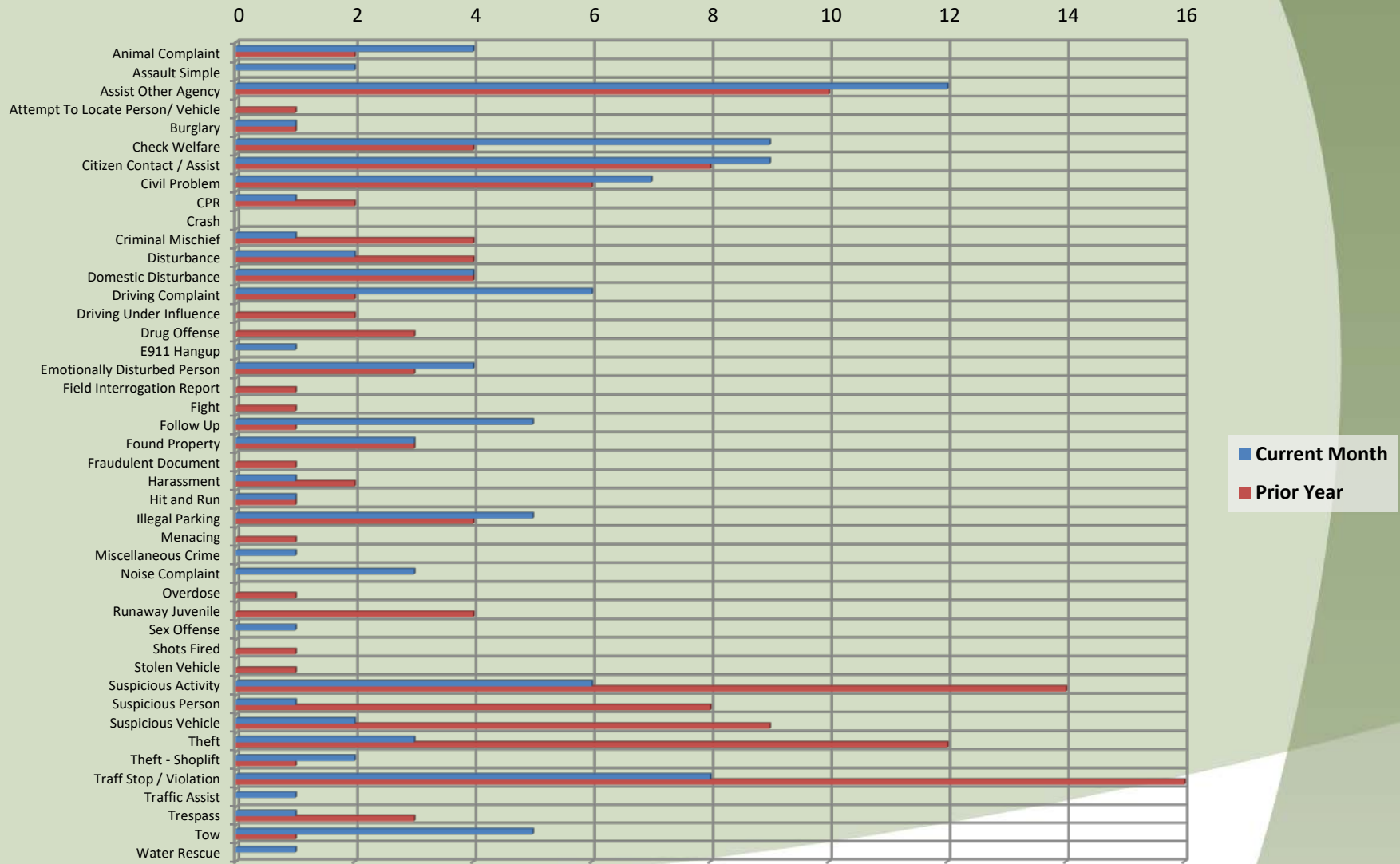
Other, 86, 59%

Contract, 59, 41%



City of Jefferson

August 2019 vs August 2020



Total Calls

EVENTID	Combined Type	DISPATCH DATE	CLEARED DATE	Arrival in Minutes	Call Length in Minutes	PRIMARY UNIT	LOCATION	Day of Week	Deputy
SMS202008010149	Animal Complaint	8/1/2020 17:49	8/1/2020 18:18		5.5	23.2	A159	363 S MAIN ST #3 , @JEFFERSON	MapBook:5019, Saturday Contract
SMS202008020091	Animal Complaint	8/2/2020 15:17	8/2/2020 15:52		11.7	23.9	A159	363 S MAIN ST (MapBook:5019), @JEFFERSON	Sunday Contract
SMS202008020099	Driving Complaint		8/2/2020 16:25					S 2ND ST, @JEFFERSON/UNION ST, @JEFFERSON	Sunday Other
SMS202008020100	Driving Complaint	8/2/2020 16:19	8/2/2020 17:18		0.0	59.4	A159	N 2ND ST/NORTH AV (MapBook:4920), @JEFFERSON	Sunday Contract
SMS202008020107	Tow	8/2/2020 17:42	8/2/2020 17:47			5.1	A031	103 OLD PACIFIC HW (MapBook:5019), @JEFFERSON	Sunday Other
SMS202008020125	Tow	8/2/2020 20:28	8/2/2020 20:33			5.3	A159	103 OLD PACIFIC HW (MapBook:5019), @JEFFERSON	Sunday Contract
SMS202008020129	CPR	8/2/2020 19:43	8/2/2020 19:43			11.1	A159	266 PEARL ST (MapBook:5020), @JEFFERSON	Sunday Contract
SMS202008020160	Check Welfare	8/3/2020 0:20	8/3/2020 1:54			93.9	A140	426 UNION ST (MapBook:5020), @JEFFERSON	Sunday Other
SMS202008030173	Theft - Shoplift	8/3/2020 20:51	8/4/2020 1:14			263.0	A140	114 N 2ND ST (MapBook:5019), @SANTIAM	Monday Other
SMS202008040117	Assist Other Agency	8/4/2020 13:59	8/4/2020 15:33		25.8	67.9	A102	188 N MAIN ST (MapBook:5019), @JEFFERSON	Tuesday Other
SMS202008040144	Civil Problem	8/4/2020 15:47	8/4/2020 16:42		0.0	54.6	A169	1266 FILBERT ST (MapBook:5020), @JEFFERSON	Tuesday Other
SMS202008040167	Citizen Contact / Assist	8/4/2020 19:16	8/4/2020 19:29			12.6	A025	362 N 2ND ST (MapBook:5019), @JEFFERSON	Tuesday Other
SMS202008040173	Animal Complaint	8/4/2020 19:13	8/4/2020 19:47		0.0	34.7	A143	426 UNION ST (MapBook:5020), @JEFFERSON	Tuesday Contract
SMS202008050004	Suspicious Vehicle	8/5/2020 0:32	8/5/2020 5:46		26.0	287.8	A139	732 S GRICE LP (MapBook:5020), @SANTIAM	Wednesday Other
SMS202008050107	Miscellaneous Crime	8/5/2020 12:11	8/5/2020 14:00			118.8	A143	1266 FILBERT ST (MapBook:5020), @JEFFERSON	Wednesday Contract
SMS202008050190	Check Welfare	8/5/2020 16:51	8/5/2020 17:06		1.1	14.7	A143	OLD PACIFIC HW, @JEFFERSON/MILL ST, @JEFFERSON	Wednesday Contract
SMS202008060041	Emotionally Disturbed Person	8/6/2020 8:46	8/6/2020 10:39		22.3	90.7	A102	150 N 2ND ST (MapBook:5019), @JEFFERSON	Thursday Other
SMS202008060141	Check Welfare	8/6/2020 14:30	8/6/2020 14:50		5.7	13.7	A159	747 S GRICE LP (MapBook:5120), @SANTIAM	Thursday Contract
SMS202008060191	Assist Other Agency- Oregon State Police	8/6/2020 16:23	8/6/2020 16:43		0.0	20.0	A159	219 N 6TH ST (MapBook:5020), @HAZEL	Thursday Contract
SMS202008070048	Suspicious Activity		8/7/2020 9:52					189 N MAIN ST (MapBook:5019), @JEFFERSON	Friday Other
SMS202008070120	Tow		8/7/2020 14:39					426 UNION ST (MapBook:5020), @JEFFERSON	Friday Other
SMS202008070146	Citizen Contact / Assist	8/7/2020 16:49	8/7/2020 17:10			20.8	A143	219 HIGH ST (MapBook:5020), @JEFFERSON	Friday Contract
SMS202008070183	Assist Other Agency	8/7/2020 17:37	8/7/2020 19:13		0.0	96.0	A143	549 HAZEL ST (MapBook:5020), @JEFFERSON	Friday Contract
SMS202008070206	Illegal Parking	8/7/2020 19:41	8/7/2020 19:59		0.0	18.0	A143	UNION ST/S MAIN ST (MapBook:5019), @JEFFERSON	Friday Contract
SMS202008070211	Illegal Parking	8/7/2020 19:59	8/7/2020 20:13		0.0	14.0	A143	708 N SUNRISE DR (MapBook:5020), @JEFFERSON	Friday Contract
SMS202008070226	Assist Other Agency	8/7/2020 21:35	8/7/2020 21:56		0.0	21.5	A143	145 S MAIN ST (MapBook:5019), @JEFFERSON	Friday Contract
SMS202008080055	Citizen Contact / Assist	8/8/2020 11:14	8/8/2020 12:06		9.2	42.8	A046	1266 FILBERT ST (MapBook:5020), @JEFFERSON	Saturday Other
SMS202008090091	Tow	8/9/2020 17:01	8/9/2020 17:07			5.7	A046	103 OLD PACIFIC HW (MapBook:5019), @JEFFERSON	Sunday Other
SMS202008090141	Check Welfare	8/9/2020 22:11	8/9/2020 22:54			42.6	A140	415 W SUNRISE DR (MapBook:5020), @JEFFERSON	Sunday Other
SMS202008100177	Suspicious Person	8/10/2020 16:52	8/10/2020 18:33			100.2	A155	218 S 6TH ST (MapBook:5020), @JEFFERSON	Monday Other
SMS202008110001	Suspicious Activity	8/11/2020 0:15	8/11/2020 0:20:33		22.4	85.5	A140	1244 FILBERT ST (MapBook:5020), @JEFFERSON	Monday Other
SMS202008110130	Assist Other Agency	8/11/2020 13:35	8/11/2020 15:04		0.0	88.4	A143	145 S MAIN ST (MapBook:5019), @JEFFERSON	Monday Contract
SMS202008110172	Civil Problem	8/11/2020 16:32	8/11/2020 17:26			53.4	A143	762 S GRICE LP (MapBook:5120), @SANTIAM	Tuesday Contract
SMS202008110218	Check Welfare	8/11/2020 20:35	8/11/2020 21:00		11.2	14.4	A143	1266 FILBERT ST (MapBook:5020), @JEFFERSON	Tuesday Contract
SMS202008110228	Check Welfare	8/11/2020 21:02	8/11/2020 21:35		3.2	30.4	A143	718 UNION ST (MapBook:5020), @JEFFERSON	Tuesday Contract
SMS202008120001	Traffic Assist		8/12/2020 0:17					CEMETERY HILL RD SE, @JEFFERSON/UNION	Wednesday Other
SMS202008120021	Disturbance	8/12/2020 6:56	8/12/2020 10:32		32.8	183.1	A166	387 COLUMBIA ST (MapBook:5020), @JEFFERSON	Wednesday Other
SMS202008120035	Civil Problem	8/12/2020 8:14	8/12/2020 8:53		0.0	38.2	A169	265 S 7TH ST (MapBook:5020), @JEFFERSON	Wednesday Other
SMS202008120045	Animal Complaint	8/12/2020 10:29	8/12/2020 15:07			278.3	A166	510 HAZEL ST (MapBook:5020), @JEFFERSON	Wednesday Other
SMS202008120050	Assist Other Agency	8/12/2020 12:18	8/12/2020 14:51			153.4	A143	741 S SUNRISE DR (MapBook:5020), @JEFFERSON	Wednesday Other
SMS202008130007	Noise Complaint	8/13/2020 2:18	8/13/2020 3:12		32.0	22.4	A106	289 S 6TH ST (MapBook:5020), @JEFFERSON	Thursday Contract
SMS202008130052	Civil Problem	8/13/2020 9:03	8/13/2020 9:31		0.0	27.8	A169	319 N 3RD ST (MapBook:5020), @JEFFERSON	Thursday Other
SMS202008130058	Civil Problem	8/13/2020 9:27	8/13/2020 9:37		0.0	9.8	A169	196 N 12TH ST (MapBook:5020), @JEFFERSON	Thursday Other
SMS202008130060	Civil Problem	8/13/2020 9:37	8/13/2020 9:48		0.0	11.4	A169	457 DOVER CT (MapBook:5020), @JEFFERSON	Thursday Other
SMS202008130116	Tow	8/13/2020 13:33	8/13/2020 13:39			5.7	A031	237 N 2ND ST (MapBook:5020), @CENTURY	Thursday Other
SMS202008130156	Domestic Disturbance	8/13/2020 16:24	8/13/2020 20:18		69.2	164.2	A159	397 DOVER CT (MapBook:5020), @JEFFERSON	Thursday Contract
SMS202008130218	Domestic Disturbance	8/13/2020 22:38	8/14/2020 4:06		8.0	320.0	A138	CONSER ST, @JEFFERSON/N 3RD ST, @JEFFERSON	Thursday Other
SMS202008140122	Citizen Contact / Assist	8/14/2020 14:40	8/14/2020 15:26			45.8	A159	380 GREENWOOD DR (MapBook:5020), @JEFFERSON	Friday Contract
SMS202008140142	Follow Up	8/14/2020 15:35	8/14/2020 16:28		0.0	53.0	A159	380 GREENWOOD DR (MapBook:5020), @JEFFERSON	Friday Contract
SMS202008140186	Assist Other Agency	8/14/2020 17:10	8/14/2020 18:49		23.4	76.4	A143	741 S SUNRISE DR (MapBook:5020), @JEFFERSON	Friday Contract
SMS202008150115	Citizen Contact / Assist	8/15/2020 12:23	8/15/2020 13:53			89.6	A159	103 OLD PACIFIC HW (MapBook:5019), @JEFFERSON	Saturday Contract
SMS202008150120	Water Rescue	8/15/2020 13:51	8/15/2020 13:58			6.5	A159	103 OLD PACIFIC HW (MapBook:5019), @JEFFERSON	Saturday Contract
SMS202008150137	Citizen Contact / Assist	8/15/2020 13:48	8/15/2020 13:57		0.0	8.6	A159	FERRY ST/MILL ST (MapBook:5019), @JEFFERSON	Saturday Contract
SMS202008150145	Driving Complaint	8/15/2020 14:39	8/15/2020 16:15			95.6	A159	771 S 5TH ST (MapBook:5020), @JEFFERSON	Saturday Contract
SMS202008150202	Found Property	8/15/2020 20:25	8/15/2020 20:38			13.1	A159	138 N 2ND ST (138 N 2ND ST, @JEFFERSON	Saturday Contract
SMS202008150228	Emotionally Disturbed Person	8/15/2020 23:18	8/16/2020 1:47		26.9	121.6	A116	322 CONSER ST #7 (MapBook:4920), @CENTURY	Saturday Other
SMS202008160098	Domestic Disturbance	8/16/2020 15:03	8/16/2020 17:40		53.7	102.8	A198	322 CONSER ST #3 , @CONSER STREET #	Saturday Other
SMS202008160142	Suspicious Vehicle	8/16/2020 22:32	8/17/2020 0:03		28.3	62.6	A155	193 S MAIN ST (MapBook:5019), @JEFFERSON	Monday Other
SMS202008170141	Illegal Parking	8/17/2020 19:23	8/17/2020 20:00		9.1	27.4	A155	UNIVERSITY ST, @JEFFERSON/N 2ND ST, @JEFFERSON	Monday Other
SMS202008170192	Follow Up	8/17/2020 18:02	8/17/2020 18:38		0.0	35.1	A198	185 N 6TH ST (MapBook:5020), @JEFFERSON	Monday Other
SMS202008170195	Check Welfare	8/17/2020 18:47	8/17/2020 22:17		1.5	208.5	A109	MP 6 (HW 164 MP 6, @HW 164 MP 6 (Monday Other
SMS202008170225	Theft - Shoplift	8/17/2020 22:37	8/18/2020 0:26			109.0	A155	114 N 2ND ST (114 N 2ND ST, @SANTIAM	Monday Other
SMS202008180017	Noise Complaint	8/18/2020 3:42	8/18/2020 6:20			158.5	A102	333 HIGH ST (MapBook:5020), @JEFFERSON	Tuesday Other
SMS202008180102	Civil Problem	8/18/2020 11:54	8/18/2020 12:21		0.0	26.3	A169	103 OLD PACIFIC HW (MapBook:5019), @JEFFERSON	Tuesday Other
SMS202008190053	Sex Offense	8/19/2020 10:06	8/19/2020 10:10		0.0	5.5	A149	741 S SUNRISE DR (MapBook:5020), @JEFFERSON	Wednesday Other
SMS202008190081	Emotionally Disturbed Person	8/19/2020 11:43	8/19/2020 12:32		10.0	37.0	A114	559 S 3RD ST (MapBook:5020), @JEFFERSON	Wednesday Other
SMS202008190087	Domestic Disturbance	8/19/2020 12:11	8/19/2020 13:38		8.0	79.5	A167	103 OLD PACIFIC HW (103 OLD PACIFIC	Wednesday Other
SMS202008190167	Burglary	8/19/2020 15:59	8/19/2020 16:39		8.5	32.1	A143	363 S MAIN ST (MapBook:5019), @JEFFERSON	Wednesday Contract
SMS202008190175	Hit and Run	8/19/2020 16:34	8/19/2020 17:00			25.5	A143	171 N 10TH ST (MapBook:5020), @JEFFERSON	Wednesday Contract
SMS202008190197	Citizen Contact / Assist	8/19/2020 19:24	8/19/2020 20:42			77.7	A143	577 N 3RD ST (MapBook:4920), @JEFFERSON	Wednesday Contract
SMS202008190216	#N/A	8/19/2020 19:31	8/19/2020 19:39		0.0	7.6	A143	171 N 10TH ST (MapBook:5020), @JEFFERSON	Wednesday Contract
SMS202008190225	Traffic Stop / Violation	8/19/2020 20:53	8/19/2020 22:18		0.0	84.6	A143	N 3RD ST, @JEFFERSON/CONSER ST, @JEFFERSON	Wednesday Contract
SMS202008190234	Suspicious Activity	8/19/2020 22:29	8/20/2020 0:41		4.2	126.9	A176	N 7TH ST, @JEFFERSON/HAZEL ST, @JEFFERSON	Wednesday Other
SMS202008190236	Theft	8/20/2020 0:06	8/20/2020 3:29		29.5	174.0	A106	103 OLD PACIFIC HW (MapBook:5019), @JEFFERSON	Wednesday Other
SMS202008200004	Assist Other Agency	8/20/2020 0:54	8/20/2020 2:40		2.2	104.0	A106	237 N 2ND ST (MapBook:5020), @JEFFERSON	Thursday Other
SMS202008200132	Follow Up	8/20/2020 14:35	8/20/2020 16:41		0.0	126.1	A149	741 S SUNRISE DR (MapBook:5020), @JEFFERSON	Thursday Other
SMS202008200171	Driving Complaint	8/20/2020 17:44	8/20/2020 18:07		2.4	20.8	A143	349 HIGH ST (MapBook:5020), @JEFFERSON	Thursday Contract
SMS202008200184	Traffic Stop / Violation	8/20/2020 20:25	8/20/2020 20:50		0.0	25.7	A143	JEFFERSON MARION RD, @JEFFERSON/CO	Thursday Contract
SMS202008200197	Assist Other Agency	8/20/2020 21:48	8/21/2020 0:38		20.5	149.8	A157	368 UNIVERSITY ST (MapBook:5020), @JEFFERSON	Thursday Other
SMS202008210007	Suspicious Activity	8/21/2020 3:55	8/21/2020 5:05		20.8	49.4	A106	249 COLUMBIA ST (MapBook:5020), @JEFFERSON	Friday Other
SMS202008210138	Check Welfare	8/21/2020 15:13	8/21/2020 15:28		2.3	13.2	A143	286 SANTIAM ST (MapBook:5020), @JEFFERSON	Friday Contract
SMS202008210231	Suspicious Activity	8/21/2020 21:40	8/21/2020 23:43		28.1	66.3	A140	380 GREENWOOD DR (MapBook:5020), @JEFFERSON	Friday Other
SMS202008230045	Noise Complaint	8/23/2020 10:21	8/23/2020 10:28			6.4	A046	233 S 3RD ST (MapBook:5020), @JEFFERSON	Sunday Other
SMS202008230075	Criminal Mischief	8/23/2020 12:28	8/23/2020 14:25		2.1	114.5	A159	145 S MAIN ST (MapBook:5019), @JEFFERSON	Sunday Contract
SMS202008230132	Driving Complaint	8/23/2020 22:53	8/24/2020 0:08			74.6	A140	596 COLUMBIA ST (MapBook:5020), @JEFFERSON	Sunday Other
SMS202008240111	Disturbance	8/24/2020 13:12	8/24/2020 17:26		21.6	232.4	A198	660 GREENWOOD DR (MapBook:5020), @JEFFERSON	Monday Other
SMS202008240127	Found Property	8/24/2020 18:06	8/24/2020 21:05		106.9	71.9	A155	MILL ST, @JEFFERSON/OLD PACIFIC HW, @JEFFERSON	Monday Other
SMS202008250209	Follow Up	8/25/2020 17:26	8/25/2020 17:41		0.0	14.8	A143	150 N 2ND ST (MapBook:5019), @JEFFERSON	Tuesday Contract
SMS202008250216	Follow Up	8/25/2020 17:36	8/25/2020 17:50		0.0	13.7	A143	150 N 2ND ST (MapBook:5019), @JEFFERSON	Tuesday Contract
SMS202008250220	Check Welfare	8/25/2020 17:51	8/25/2020 17:59		0.0	7.4	A143	S 3RD ST, @JEFFERSON/HAROLD CT, @JEFFERSON	Tuesday Contract
SMS202008250237	Trespass	8/25/2020 19:53	8/25/2020 20:12		0.0	18.4	A143	GREENWOOD DR, @JEFFERSON/7TH ST, @JEFFERSON	Tuesday Contract
SMS202008260021	Audible Alarm - Police		8/26/2020 7:46					150 N 2ND ST (MapBook:5019), @JEFFERSON	Wednesday Other
SMS202008260060	Found Property	8/26/2020 13:42	8/26/2020 13:51			9.7	A143	189 N MAIN ST (MapBook:5019), @JEFFERSON	Wednesday Contract
SMS202008260097	Ordinance Violation	8/26/2020 13:49	8/26/2020 14:03			13.4	A143	7TH ST, @JEFFERSON/GREENWOOD DR, @JEFFERSON	Wednesday Contract
SMS202008260158	Assist Other Agency	8/26/2020 16:31	8/26/2020 19:06		0.0	154.9	A143	8	

SMS202008280050	Theft	8/28/2020 12:14	8/28/2020 13:01		47.4	A159	701 S 3RD ST (MapBook:5020), JEFFERS	Friday	Contract
SMS202008280065	Theft	8/28/2020 12:14	8/28/2020 12:44		29.7	A159	173 S 7TH ST (MapBook:5020), JEFFERS	Friday	Contract
SMS202008280106	P&P Check	8/28/2020 13:21	8/28/2020 13:36	0.0	14.7	A159	191 S 7TH ST (MapBook:5020), JEFFERS	Friday	Contract
SMS202008280110	P&P Check	8/28/2020 13:33	8/28/2020 13:45	0.0	12.0	A159	748 S GRICE LP (MapBook:5120), JEFFER	Friday	Contract
SMS202008280111	P&P Check	8/28/2020 13:34	8/28/2020 13:50	0.0	16.7	A424	748 S GRICE LP (MapBook:5120), @SAN	Friday	Other
SMS202008280167	Traff Stop / Violation	8/28/2020 16:48	8/28/2020 17:04	0.0	15.8	A143	SALAMANDER RD, JEFFERSON/CEMETEF	Friday	Contract
SMS202008280180	Assist Other Agency	8/28/2020 17:42	8/28/2020 18:25	8.3	35.2	A159	268 ARMOR PL (MapBook:5020), JEFFER	Friday	Contract
SMS202008280224	Illegal Parking	8/28/2020 21:57	8/28/2020 22:10	0.0	13.3	A143	375 S 3RD ST (MapBook:5020), JEFFERS	Friday	Contract
SMS202008280228	Illegal Parking	8/28/2020 22:06	8/28/2020 22:18	0.0	11.7	A143	375 S 3RD ST (MapBook:5020), JEFFERS	Friday	Contract
SMS202008290043	Assist Other Agency	8/29/2020 11:43	8/29/2020 12:33		50.2	A159	229 GREENWOOD DR (MapBook:5020),	Saturday	Contract
SMS202008290099	Emotionally Disturbed Person	8/29/2020 16:50	8/30/2020 2:20	3.1	567.1	A159	301 S MEGAN CT (MapBook:5020), @SA	Saturday	Contract
SMS202008290130	Traff Stop / Violation	8/29/2020 19:58	8/30/2020 2:09	0.0	370.6	A159	N 2ND ST, JEFFERSON/SANTIAM ST, JEFF	Saturday	Contract
SMS202008300018	Traff Stop / Violation	8/30/2020 0:46	8/30/2020 1:21	0.0	35.4	A035	UNION ST, JEFFERSON/N 3RD ST, JEFFER	Sunday	Other
SMS202008300031	Assault Simple	8/30/2020 3:42	8/30/2020 9:37	127.1	227.7	A031	159 N 10TH ST (MapBook:5020), JEFFER	Sunday	Other
SMS202008300042	Unconscious / Unresponsive	8/30/2020 7:12	8/30/2020 9:46		154.1	A108	114 N 2ND ST (MapBook:5019), @SANTI	Sunday	Other
SMS202008300054	Harassment	8/30/2020 11:49	8/30/2020 22:19		630.0	A159	664 HIGH CT (MapBook:5020), JEFFERS	Sunday	Contract
SMS202008300169	Citizen Contact / Assist	8/30/2020 20:46	8/30/2020 22:15		89.0	A155	MARION ST, JEFFERSON/N 3RD ST, JEFFE	Sunday	Other
SMS202008310066	E911 Hangup	8/31/2020 10:06	8/31/2020 10:25		19.1	A031	189 S MAIN ST (MapBook:5019), @LA E	Monday	Other
SMS202008310095	Assault Simple	8/31/2020 15:56	8/31/2020 19:01		185.4	A155	103 OLD PACIFIC HW (103 OLD PACIFIC	Monday	Other
SMS202008310209	Driving Complaint	9/1/2020 0:47	9/1/2020 1:24		36.9	A121	S 6TH ST, JEFFERSON/LOREE PL, JEFFERS	Monday	Other