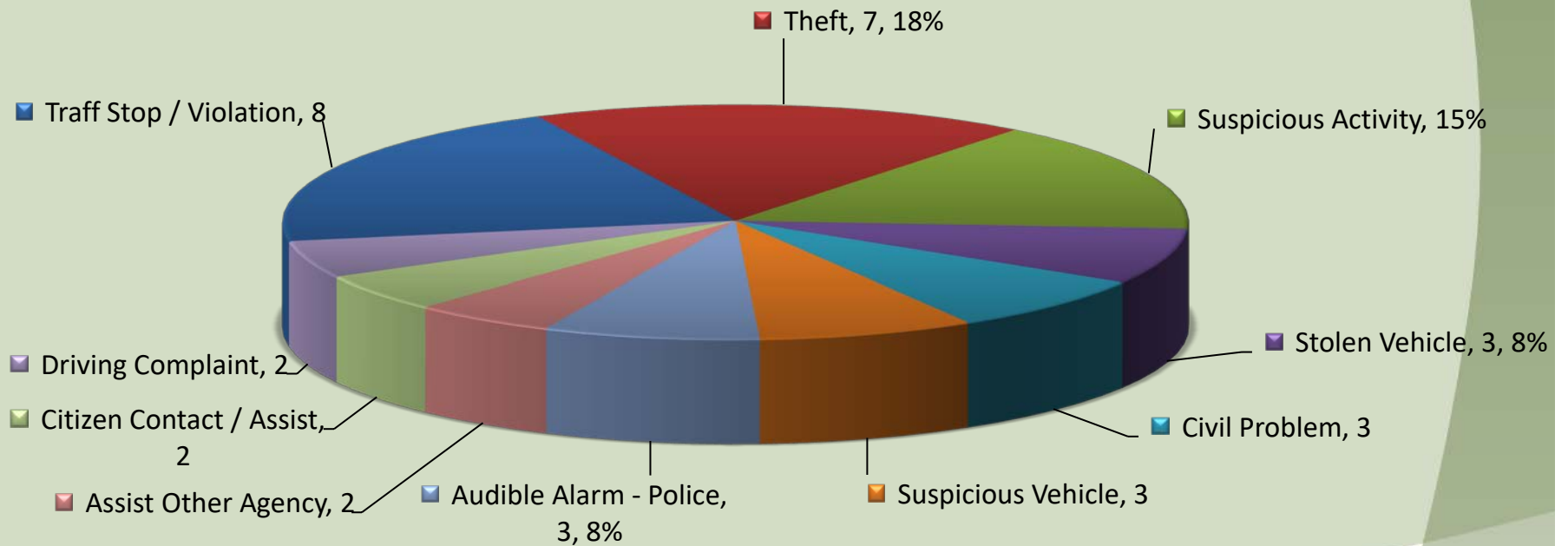
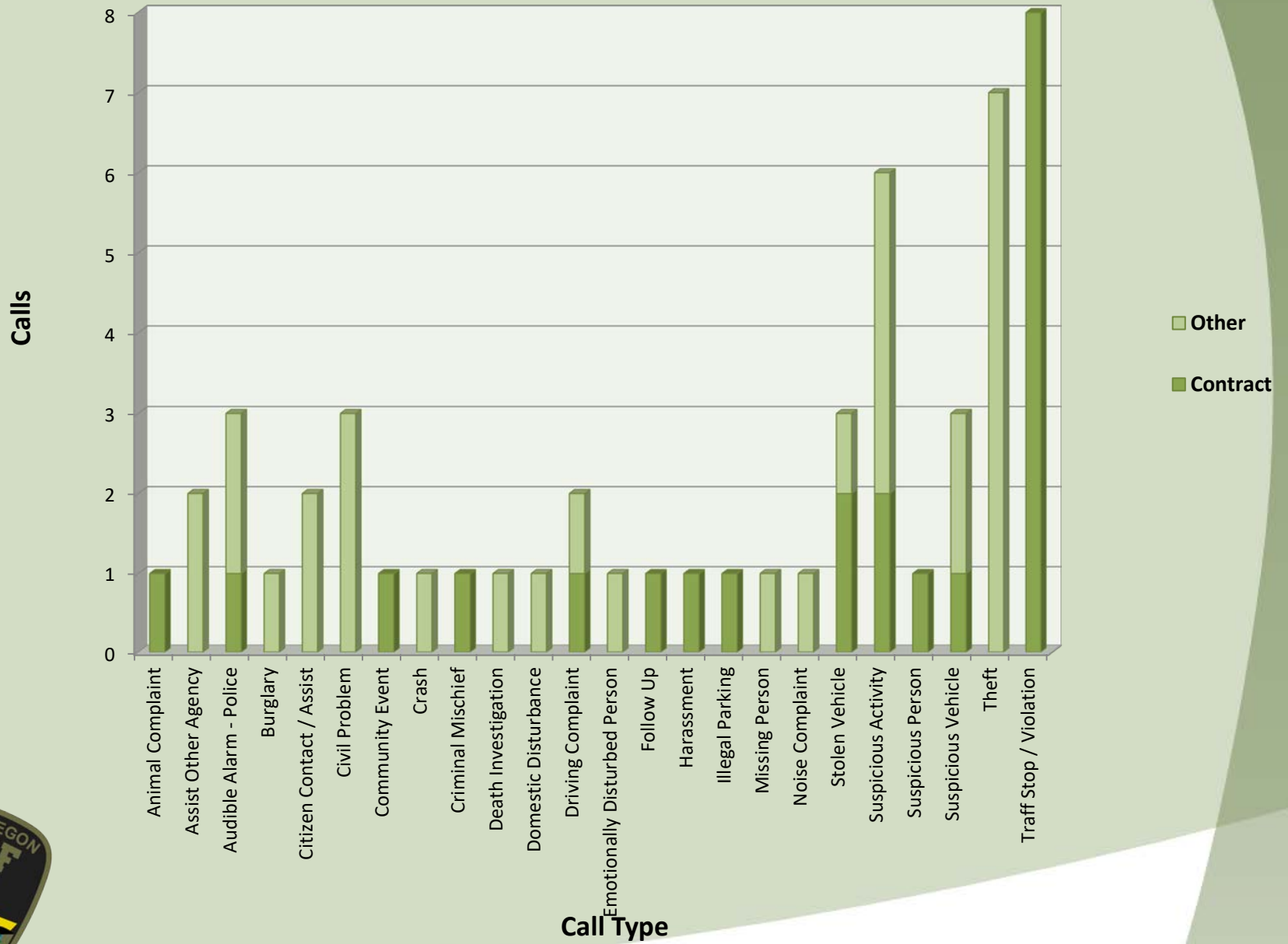


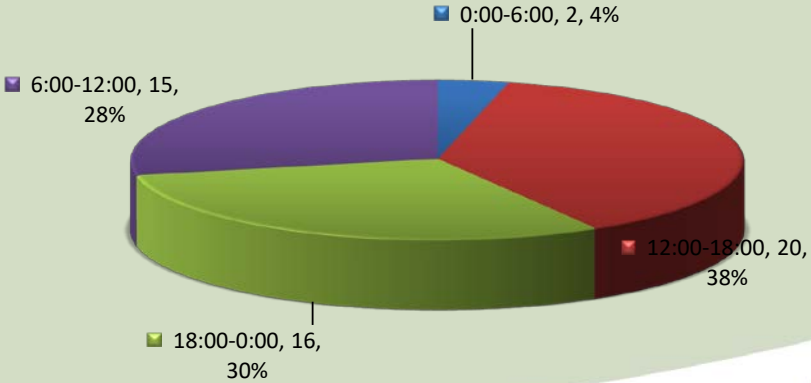
# City of Sublimity Top Calls for Service July 2021



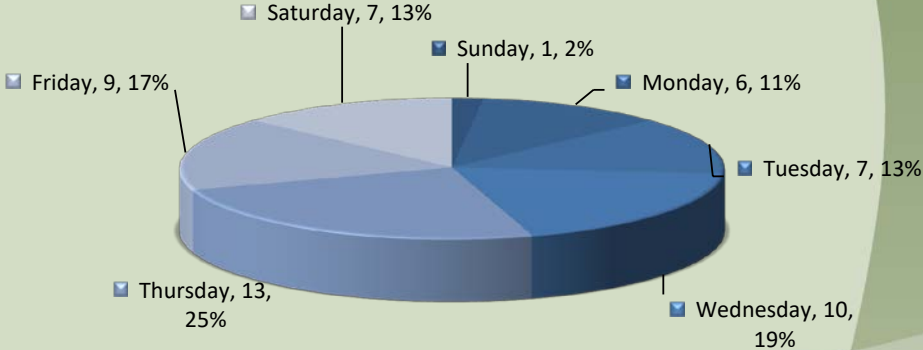
# Call Type by Primary Deputy Sublimity - July 2021



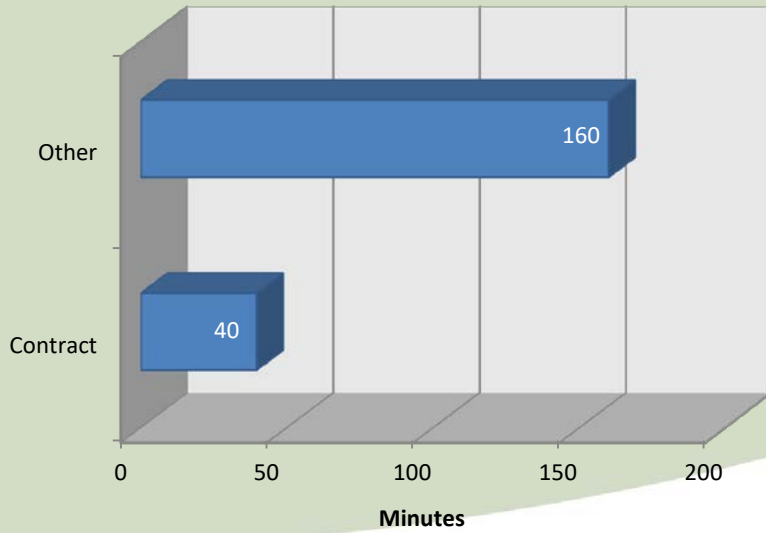
**Calls for Service by Hours Range  
Sublimity - July 2021**



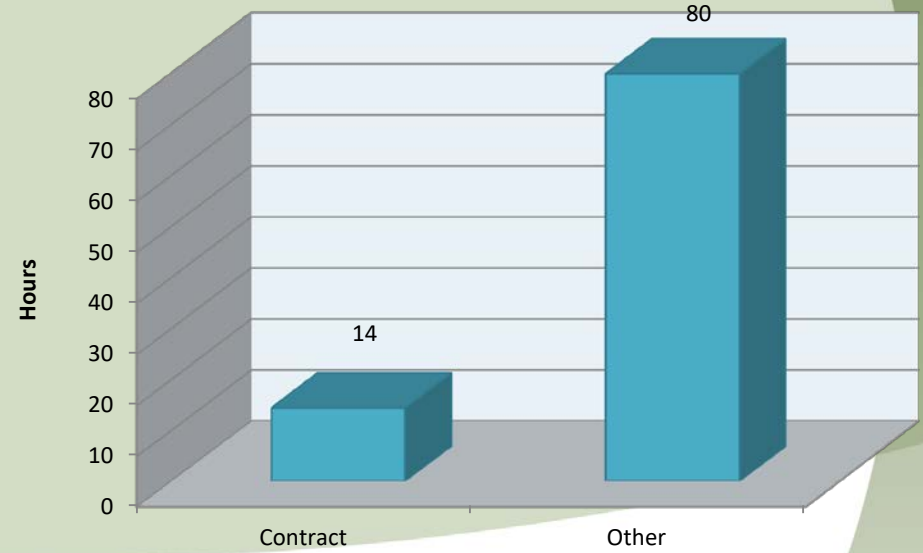
**Calls for Service by Day of Week  
Sublimity - July 2021**



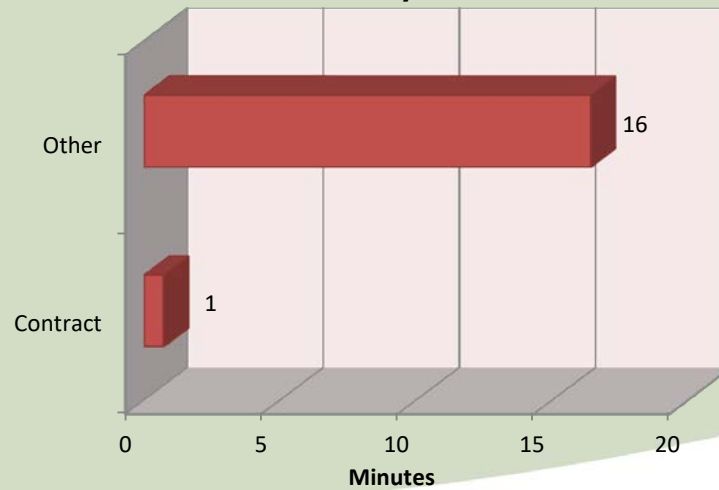
**City of Sublimity  
Average Call Length  
July 2021**



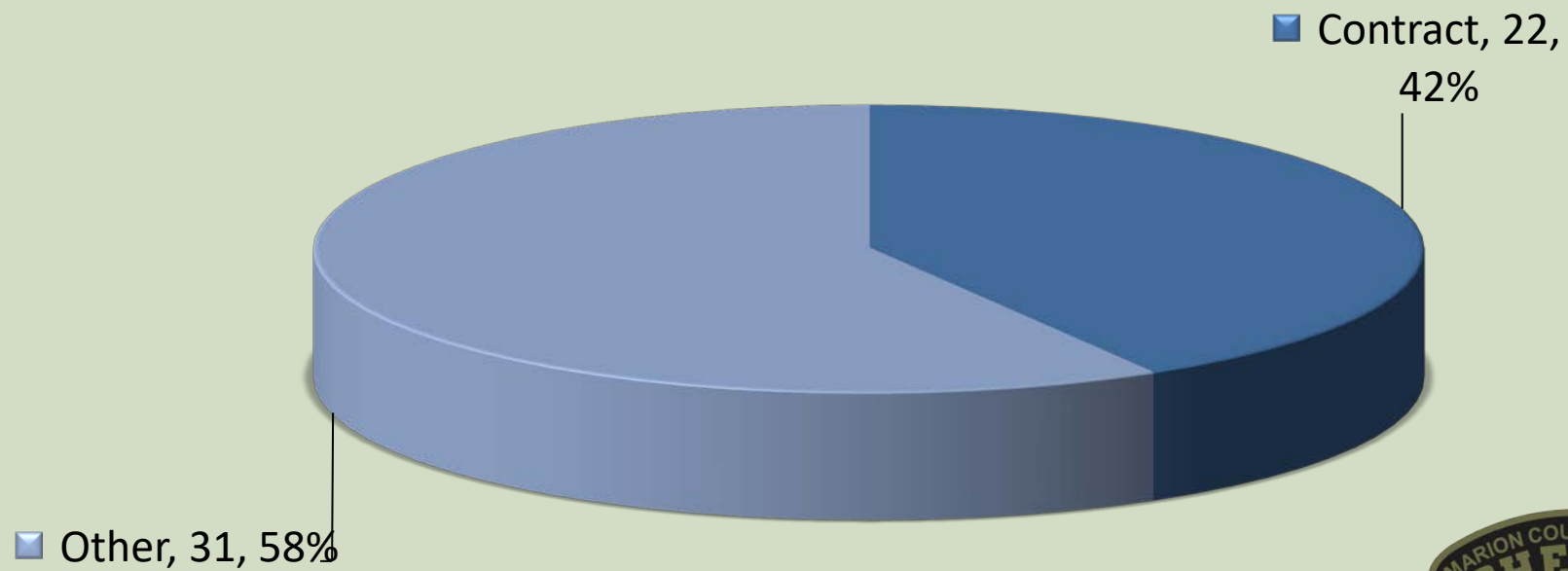
**City of Sublimity  
Total Call Length  
July 2021**



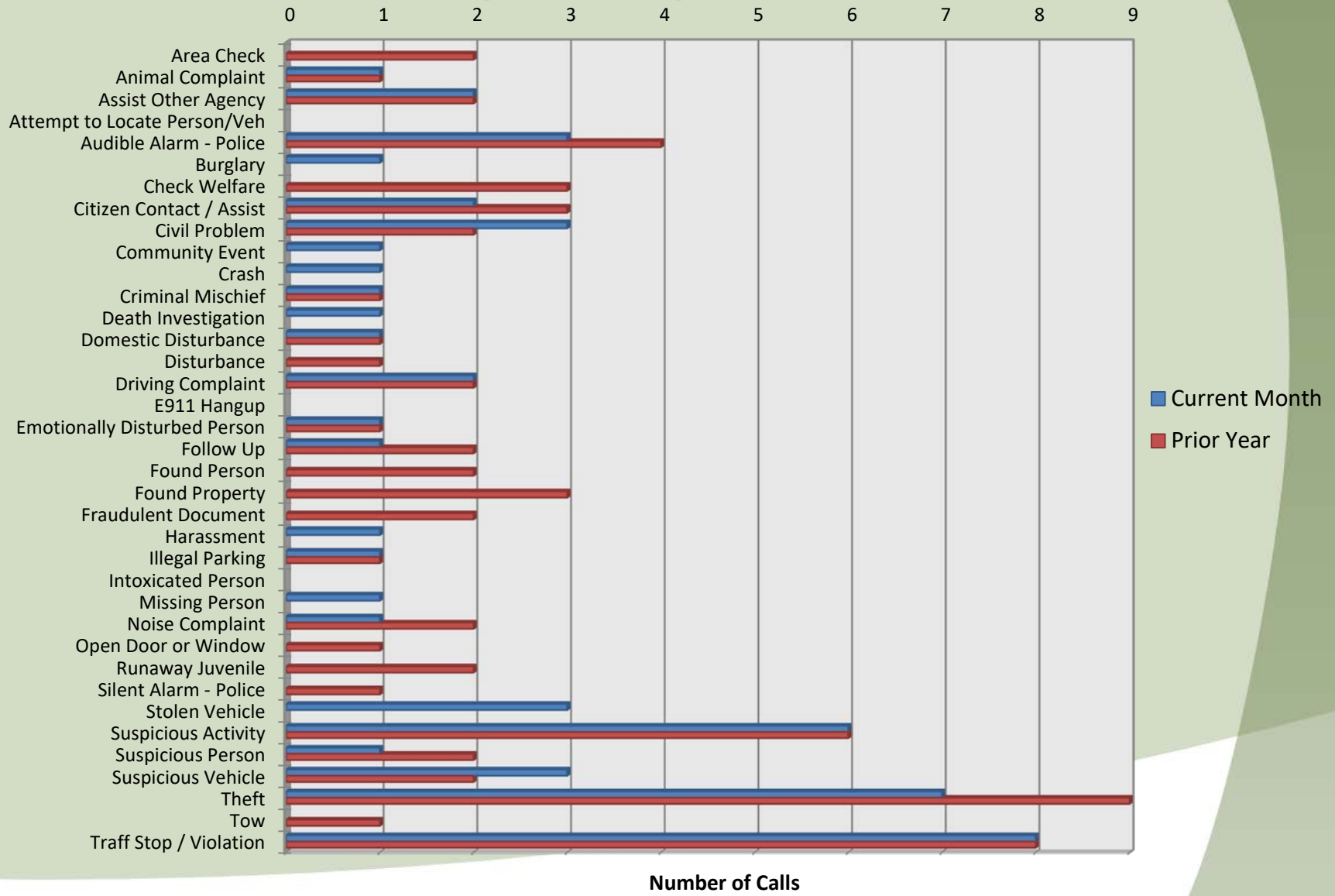
**City of Sublimity  
Average Call Arrival Time (Traffic Removed)  
July 2021**



# City of Sublimity Calls by Primary Deputy July 2021



## City of Sublimity July 2020 vs July 2021



EVENTID	Combined Type	DISPATCH DATE	CLEARED DATE	Arrival in Minutes	Call Length in Minutes	PRIMARY UNIT	LOCATION	Day of Week	Deputy
SMS202107010125	Domestic Disturbance	7/1/2021 12:15	7/1/2021 19:02	14.5	392.8	A134	207 SW JOHNSON ST (MapBook:4230)	Thursday	Other
SMS202107010225	Missing Person	7/1/2021 22:31	7/2/2021 2:22	68.3	162.2	A025	765 SE REDWOOD CT (MapBook:4230)	Thursday	Other
SMS202107020049	Theft	7/2/2021 10:17	7/2/2021 18:04		466.7	A166	500 SW SUBLIMITY BV (MapBook:433)	Friday	Other
SMS202107020107	Suspicious Vehicle	7/2/2021 14:54	7/2/2021 19:45		291.2	A025	395 E MAIN ST ( 395 E MAIN ST, @ST	Friday	Other
SMS202107020180	Audible Alarm - Police	7/2/2021 18:16	7/2/2021 18:57	5.4	35.2	A133	118 N CENTER ST (MapBook:4230), @	Friday	Other
SMS202107020191	Theft	7/2/2021 20:45	7/2/2021 22:19		93.9	A120	703 SE MUSTANG LP (MapBook:4231)	Friday	Other
SMS202107020205	Driving Complaint	7/2/2021 23:55	7/3/2021 0:02		6.3	A025	SE CHURCH ST, SUBLIMITY/SE ARBOR :	Friday	Other
SMS202107030034	Suspicious Activity	7/3/2021 6:09	7/3/2021 8:13	11.8	112.0	A140	340 NE STARR ST (MapBook:4230), SU	Saturday	Other
SMS202107030068	Burglary	7/3/2021 10:42	7/3/2021 15:24	36.0	245.7	A140	230 NE BERRY ST (MapBook:4231), SU	Saturday	Other
SMS202107030079	Theft	7/3/2021 11:51	7/3/2021 14:18		147.3	A188	116 NE BROADWAY ST (MapBook:423)	Saturday	Other
SMS202107030131	Theft	7/3/2021 19:41	7/4/2021 4:26		525.4	A136	683 SE MUSTANG LP (MapBook:4230)	Saturday	Other
SMS202107030139	Death Investigation	7/3/2021 18:01	7/3/2021 20:29	35.6	111.7	A186	390 CHURCH ST ( UNIT A110(MapBoo	Saturday	Other
SMS202107050019	Suspicious Activity	7/5/2021 4:26	7/5/2021 5:25	12.0	46.9	A136	535 NW MORNING CREST PL (MapBoo	Monday	Other
SMS202107060009	Assist Other Agency	7/6/2021 3:47	7/6/2021 5:32	13.8	92.0	A136	NE BROADWAY ST, SUBLIMITY/NE STA	Tuesday	Other
SMS202107060061	Suspicious Activity	7/6/2021 16:00	7/6/2021 17:00	1.2	59.2	A114	110 NW CRATER ST (MapBook:4230), :	Tuesday	Contract
SMS202107060125	Animal Complaint	7/6/2021 14:34	7/6/2021 15:01	8.6	18.5	A114	701 SE CHURCH ST (MapBook:4231), S	Tuesday	Contract
SMS202107060138	Suspicious Activity	7/6/2021 15:52	7/6/2021 17:09	1.2	75.2	A114	1125 S MAPLE ST (MapBook:4300), @	Tuesday	Contract
SMS202107070020	Community Event	7/7/2021 7:06	7/7/2021 7:45	0.0	39.3	A114	500 N CENTER ST (MapBook:4230), SU	Wednesday	Contract
SMS202107070028	Traffic Stop / Violation	7/7/2021 8:02	7/7/2021 8:10	0.0	7.9	A114	500 NW STARR ST (MapBook:4230), N	Wednesday	Contract
SMS202107070048	Follow Up	7/7/2021 9:20	7/7/2021 9:44	0.0	23.8	A114	1125 S CENTER ST (MapBook:4300), S	Wednesday	Contract
SMS202107070078	Harassment	7/7/2021 11:29	7/7/2021 17:05	0.0	335.7	A114	315 NW 4TH ST (MapBook:4230), SUB	Wednesday	Contract
SMS202107070103	Civil Problem	7/7/2021 12:57	7/7/2021 13:12	0.0	15.1	A169	229 NE MAPLE ST (MapBook:4230), SU	Wednesday	Other
SMS202107070188	Emotionally Disturbed Person	7/7/2021 20:16	7/7/2021 23:36	34.9	165.4	A030	300 SW SUBLIMITY BV (MapBook:433)	Wednesday	Other
SMS202107070195	Assist Other Agency	7/7/2021 22:22	7/7/2021 23:37		74.7	A030	300 SW SUBLIMITY BV (MapBook:433)	Wednesday	Other
SMS202107080072	Criminal Mischief	7/8/2021 10:34	7/8/2021 10:57	0.0	22.8	A114	245 NW JOHNSON ST (MapBook:4230)	Thursday	Contract
SMS202107080217	Audible Alarm - Police	7/8/2021 21:43	7/8/2021 22:32	14.1	34.2	A140	400 SW SUBLIMITY BV (MapBook:433)	Thursday	Other
SMS202107090127	Stolen Vehicle	7/9/2021 13:22	7/9/2021 14:13	0.0	50.4	A114	118 N CENTER ST (MapBook:4230), S	Friday	Contract
SMS202107120078	Stolen Vehicle	7/12/2021 12:10	7/12/2021 17:37	13.8	313.6	A188	118 N CENTER ST (MapBook:4230), @	Monday	Other
SMS202107120204	Suspicious Activity	7/12/2021 18:44	7/12/2021 19:22	24.9	12.9	A022	396 SE PALOMINO ST (MapBook:4231)	Monday	Other
SMS202107130053	Civil Problem	7/13/2021 9:21	7/13/2021 9:42	0.0	20.4	A169	127 NW CRATER ST (MapBook:4230), :	Tuesday	Other
SMS202107130188	Traffic Stop / Violation	7/13/2021 22:10	7/13/2021 22:23	0.0	12.9	A114	NE PINE ST, SUBLIMITY/E MAIN ST, SU	Tuesday	Contract
SMS202107140142	Suspicious Person	7/14/2021 14:41	7/14/2021 15:29	0.0	48.3	A114	432 NW HAROLD ST (MapBook:4230),	Wednesday	Contract
SMS202107140206	Traffic Stop / Violation	7/14/2021 22:19	7/14/2021 22:27	0.0	7.7	A114	500 SE CHURCH ST (MapBook:4230), S	Wednesday	Contract
SMS202107150238	Noise Complaint	7/16/2021 0:40	7/16/2021 0:40				124 NE CREST ST (MapBook:4230), SU	Thursday	Other
SMS202107160017	Traffic Stop / Violation	7/16/2021 6:06	7/16/2021 6:21	0.0	14.4	A114	118 N CENTER ST ( 118 N CENTER ST, )	Friday	Contract
SMS202107160026	Driving Complaint	7/16/2021 7:33	7/16/2021 7:43		9.0	A114	CASCADE HW SE, MARION COUNTY/N	Friday	Contract
SMS202107160125	Civil Problem	7/16/2021 15:59	7/16/2021 18:23	29.2	114.1	A140	207 SW JOHNSON ST (MapBook:4230)	Friday	Other
SMS202107180132	Suspicious Vehicle	7/18/2021 20:05	7/19/2021 6:29	3.6	620.6	A045	103 S CENTER ST (MapBook:4230), @	Sunday	Other
SMS202107190074	Theft	7/19/2021 14:40	7/19/2021 16:13	7.0	86.2	A179	392 NE BERRY ST (MapBook:4231), M	Monday	Other
SMS202107190125	Theft	7/19/2021 14:59	7/19/2021 16:19	0.0	79.6	A179	527 NE CHERRY ST (MapBook:4230), S	Monday	Other
SMS202107190129	Crash	7/19/2021 15:21	7/19/2021 21:12	7.4	344.3	A155	NORTH SANTIAM WB CASCADE RP, M	Monday	Other
SMS202107210137	Citizen Contact / Assist	7/21/2021 15:46	7/21/2021 16:17		30.5	A025	300 SW SUBLIMITY BV (MapBook:433)	Wednesday	Other
SMS202107220111	Illegal Parking	7/22/2021 12:55	7/22/2021 13:11	0.0	15.9	A114	235 NW MELROSE ST (MapBook:4230)	Thursday	Contract
SMS202107220139	Traffic Stop / Violation	7/22/2021 13:59	7/22/2021 14:05	0.0	6.8	A114	400 N CENTER ST (MapBook:4230), SU	Thursday	Contract
SMS202107220143	Traffic Stop / Violation	7/22/2021 14:04	7/22/2021 14:13	0.0	8.7	A114	400 N CENTER ST (MapBook:4230), SU	Thursday	Contract
SMS202107220151	Traffic Stop / Violation	7/22/2021 14:15	7/22/2021 14:25	0.0	9.1	A114	400 N CENTER ST (MapBook:4230), SU	Thursday	Contract
SMS202107220171	Stolen Vehicle	7/22/2021 15:16	7/22/2021 15:40	0.0	23.8	A114	333 SW SUBLIMITY BV (MapBook:433)	Thursday	Contract
SMS202107220224	Citizen Contact / Assist	7/22/2021 20:28	7/22/2021 21:42		73.5	A140	597 SE ARBOR ST (MapBook:4230), SU	Thursday	Other
SMS202107240032	Theft	7/24/2021 8:02	7/24/2021 8:25	0.0	22.3	A179	527 NE CHERRY ST (MapBook:4230), S	Saturday	Other
SMS202107270166	Traffic Stop / Violation	7/27/2021 14:30	7/27/2021 15:19	0.0	48.4	A114	240 NE BERRY ST (MapBook:4231), S	Tuesday	Contract
SMS202107290030	Audible Alarm - Police	7/29/2021 7:43	7/29/2021 7:58	4.0	10.8	A114	333 SW SUBLIMITY BV (MapBook:433)	Thursday	Contract
SMS202107290049	Suspicious Vehicle	7/29/2021 9:16	7/29/2021 9:37	0.0	21.2	A114	S CENTER ST, SUBLIMITY/SE CHURCH S	Thursday	Contract
SMS202107310150	Suspicious Activity	7/31/2021 23:21	8/1/2021 0:32	12.4	59.0	A190	102 SE 7TH ST (MapBook:4230), SUBU	Saturday	Other